(6) **Click Here for Field Notes**

49

256

TOWNSHIP No. 20 NORTH RANGE No. 64 WEST OF 6TH PRINCIPAL MERIDIAN

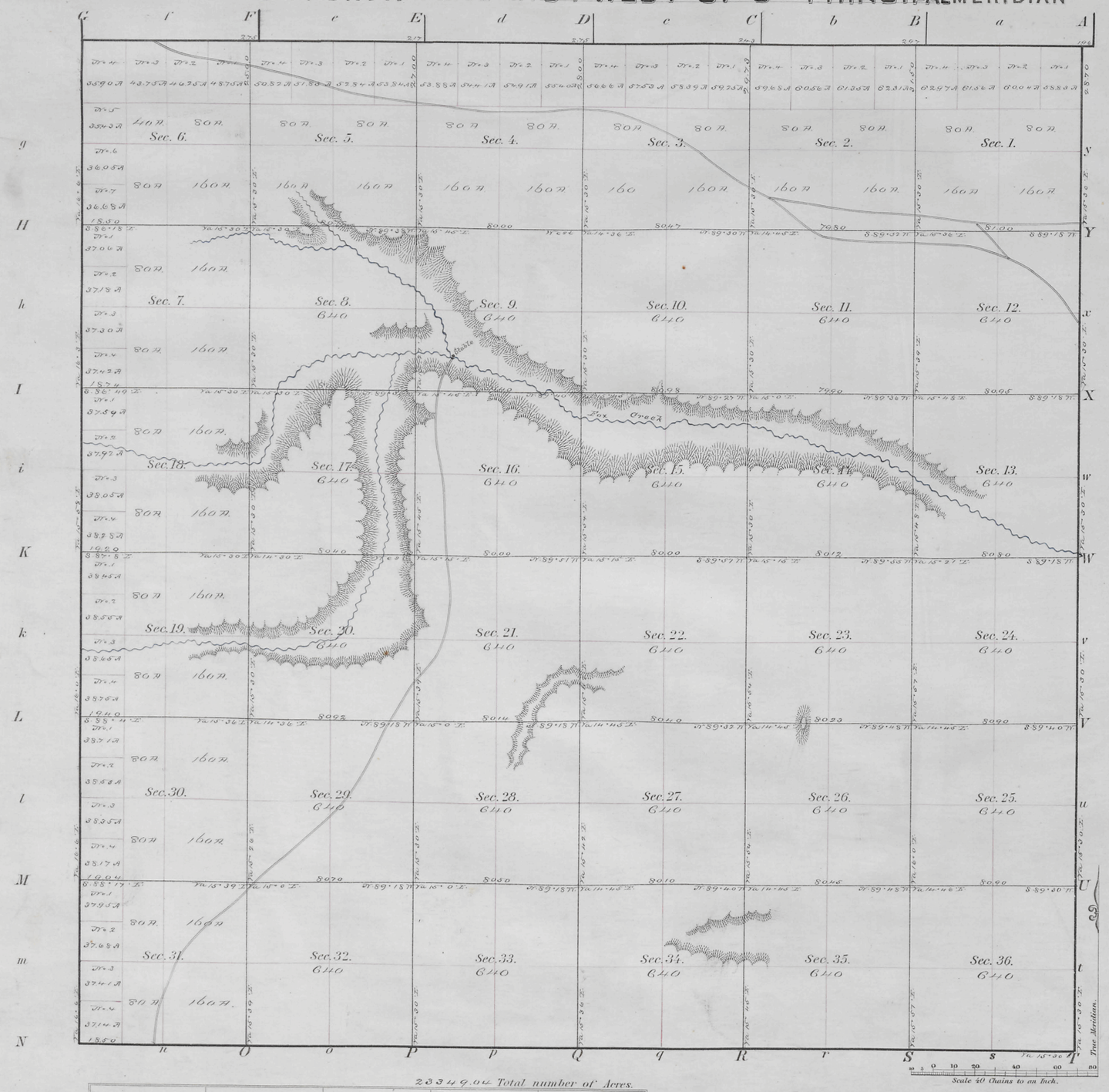

Meanders of

Posts	Courses	Ch.s Lk.s	Posts	Courses	Ch.s Lk.s	Posts	Courses	Ch.s Lk.s

23349.04 Total number of Acres.

Surveys Designated	By Whom Surveyed	Date of Contract	Amount of Surveys M. Ch.s Lk.s	When Surveyed
Township lines	J. W. Hammond	June 19th 1873		July - 6th 1873
Subdivisions	Alfred H. Rogers	Aug't 11th 1873	60 - 47 - 42	Sept. 5 - 11 1873.
Connections			13 - 7	

The above Map of Township No. 20 North of Range No. 64 West of 6th Principal Meridian in Wyoming Territory is strictly conformable to the field notes of the survey thereof on file in this Office, which have been examined and approved.

Surveyor Generals Office
Cheyenne Wyo. Nov. 21st 1873.

Silas Reed
Sur. Gen.l

239

20 - 64

Click Here for Field Notes

EXTERIOR LINES

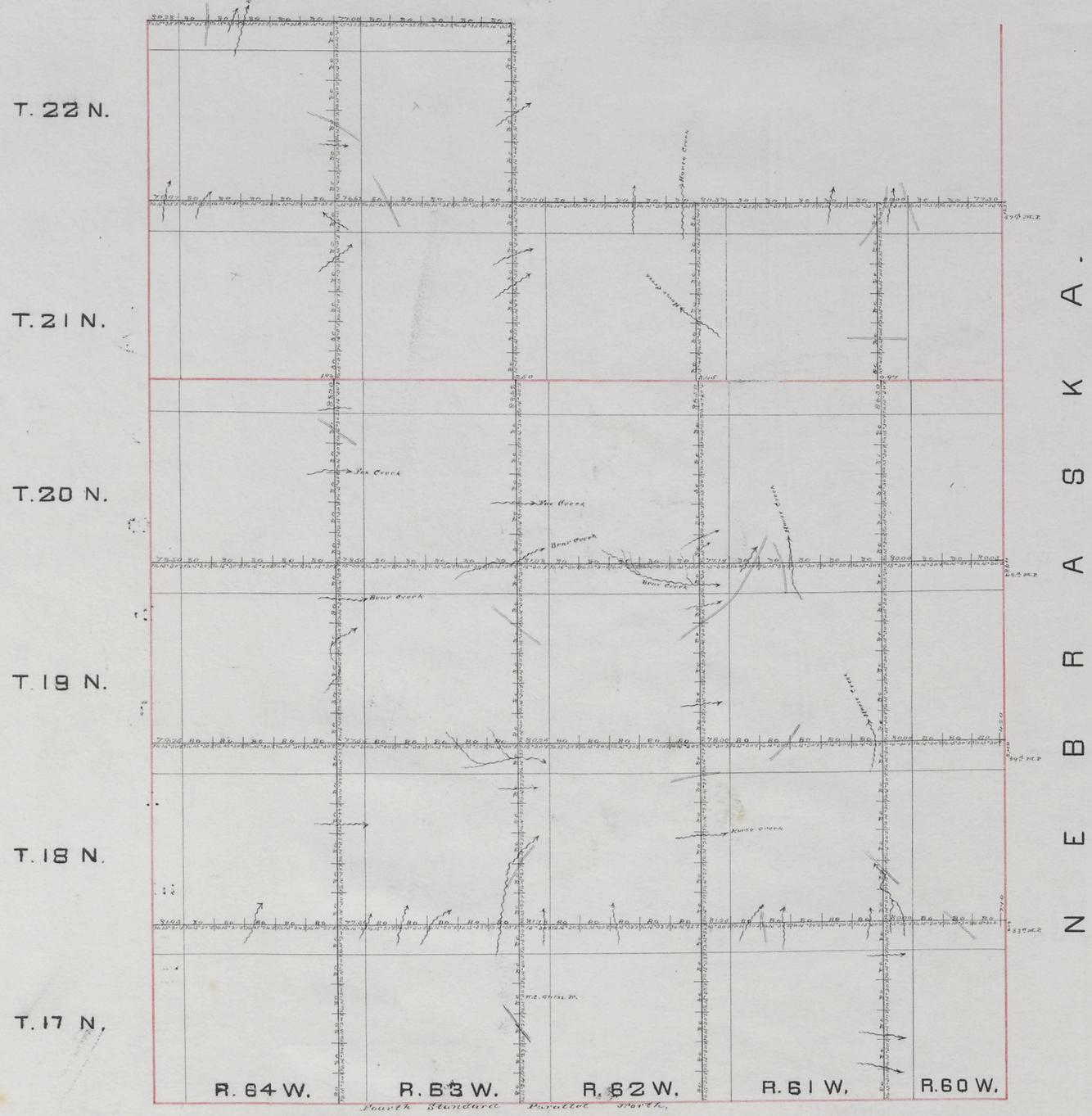

N E B R A S K A.

Surveys Designated	By Whom Surveyed	Date of Contract	Amt. of Surveys	By Whom Surveyed
Exterior Tp. Lines	J. Wesley Hammond	June 12th 1873	256 " 26 " 67	July 1st – Aug. 9 1873
Connections	J. Wesley Hammond	June 12th 1873	39 " 43	July 1st – Aug. 9th 1873

I hereby certify that the above Diagram of the Exterior Lines of Townships 17, 18, 19 20 and 21 North, of Ranges 60, 61, 62, 63 and 64 West, and Townships 22 North, of Ranges 63 and 64 West of the 6th Principal Meridian, in Wyoming Territory, is strictly conformable to the field notes of the survey thereof on file in this Office which have been examined and approved.

Surveyor General's Office
Cheyenne Wyo. Sept. 13th 1878

Silas Reed
Sur. Genl

0002

Click Here for Field Notes

EIGHTH GUIDE MERIDIAN WEST



Surveys Designated	By Whom Surveyed	Date of Contract	Amt. of Surveys	When Surveyed
8th Guide Merid.n West	Edwin James	June 18th 1870	48 Miles	July 21st Aug. 25th 1870

I hereby certify that the above Map of the 8th Guide Meridian West of the 6th Principal Meridian, between the 3rd and 5th Standard Parallels North, in Wyoming Territory, is strictly conformable to the field notes of the Survey thereof, on file in this Office, which have been examined and approved.

Surveyor Generals Office
Cheyenne W.T. Aug. 30th 1870

Silas Reed
Sur.r Gen.l