(6)

Click Here for Field Notes

254

47.

21-60

TOWNSHIP No. 21 NORTH RANGE No. 60 WEST OF 6TH PRINCIPAL MERIDIAN



15421.00 Total number of Acres.

Surveys Designated	By Whom Surveyed	Date of Contract	Amount of Surveys M.	Ch^s	Lk^s	When Surveyed
Township lines	J. Mosley Hammond	June 12th 1873				August 1873
Subdivisions	Henry A. Hay	August 11th 1873	38	09	13	Sept. 30th 1873
Connections			54	80		

Meanders of

Posts	Courses	Ch^s Lk^s	Posts	Courses	Ch^s Lk^s	Posts	Courses	Ch^s Lk^s

The above Map of Township No. 21 North of Range No. 60 West of 6th Principal Meridian in Wyoming Territory is strictly conformable to the field notes of the survey thereof on file in this Office, which have been examined and approved.

Surveyor Generals Office
Cheyenne Wyo. Nov. 21st 1873.

Silas Reed
Sur. Genl.

237

21-60

Click Here for Field Notes

EXTERIOR LINES

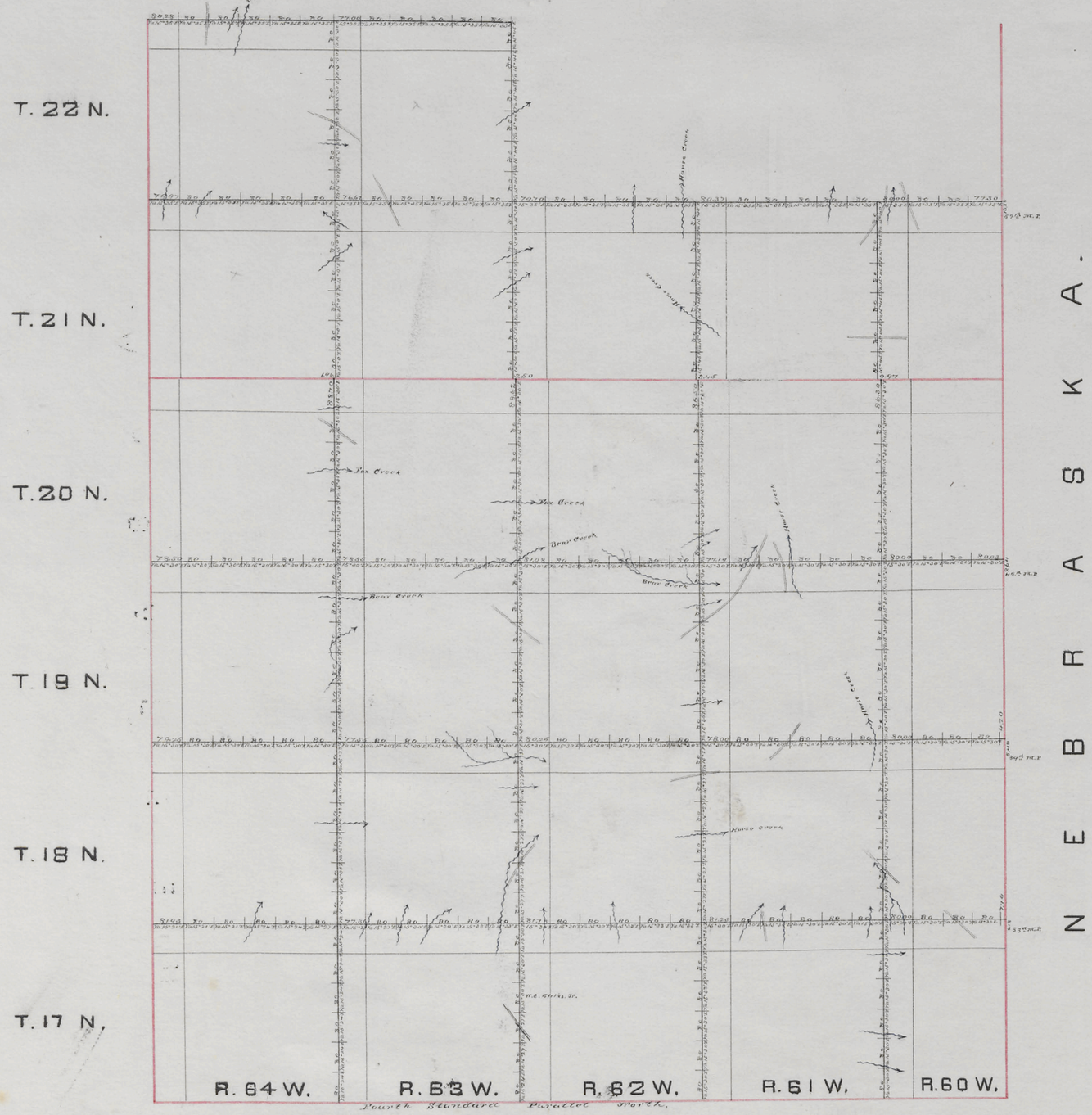

N E B R A S K A.

Surveys Designated	By Whom Surveyed	Date of Contract	Amt. of Surveys	By Whom Surveyed
Exterior Tp. Lines	J. Wesley Hammond	June 12th 1873	256 " 26 " 67	July 1st–Aug. 9 1873
Connections	J. Wesley Hammond	June 12th 1873	39 " 43	July 1st–Aug. 9th 1873

I hereby certify that the above Diagram of the Exterior Lines of Townships 17, 18, 19 20 and 21 North, of Ranges 60, 61, 62, 63 and 64 West, and Townships 22 North, of Ranges 63 and 64 West of the 6th Principal Meridian, in Wyoming Territory, is strictly conformable to the field notes of the survey thereof on file in this Office which have been examined and approved.

Surveyor General's Office
Cheyenne Wyo. Sept. 13th 1878

Silas Reed
Sur. Genl

0023

Click Here for Field Notes

Indexes

FIFTH STANDARD PARALLEL NORTH

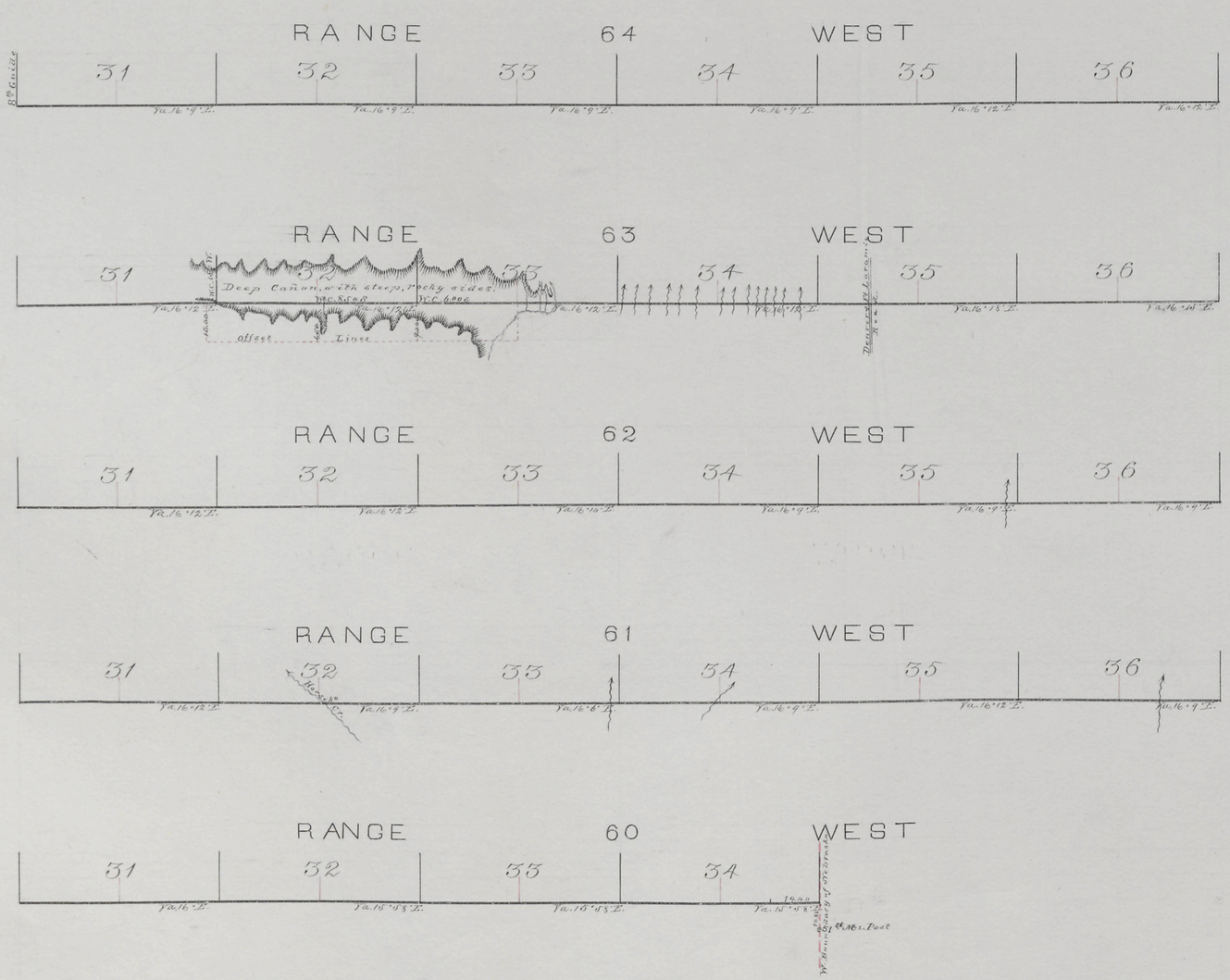

Surveys Designated	By Whom Surveyed	Date of Contract	Amount of Surveys	When Surveyed
			Mes. Chs. Lks.	
5th Stand.d Par.l N.	Edwin James	June 13th 1870	27 · 79 · 40	Aug.t 25th-30th 1870

I hereby certify that the above Map of the 5th Standard Parallel North of the Colorado Base Line between the 8th Guide Meridian West of the 6th Principal Meridian, and the West boundary of Nebraska, in Wyoming Territory, is strictly conformable to the field notes of the survey thereof, on file in this Office, which have been examined and approved.

Surveyor General's Office
Cheyenne W.T.

Silas Reed
Sur.l Gen.l

5978

Click Here for Field Notes

Notes for wells see 2013 on Nebr. Bdy. Mts. 36, 37, 35, 34 see map of Co. Surv. Banner Co. Nebr. filed in May 1937 Cheyenne under Neb. Bdy.

RECEIVED S. G. O.
MAR 12 1909
CHEYENNE, WYO.

Sheet No. I.

MAP

of the

Resurvey, Remarking and Re-establishing of the Boundary Line

between

WYOMING and NEBRASKA

and the

Re-establishment of the Closing Corners

of Public Land Surveys

Surveyed by Edward F. Stahle, U.S. Surveyor.

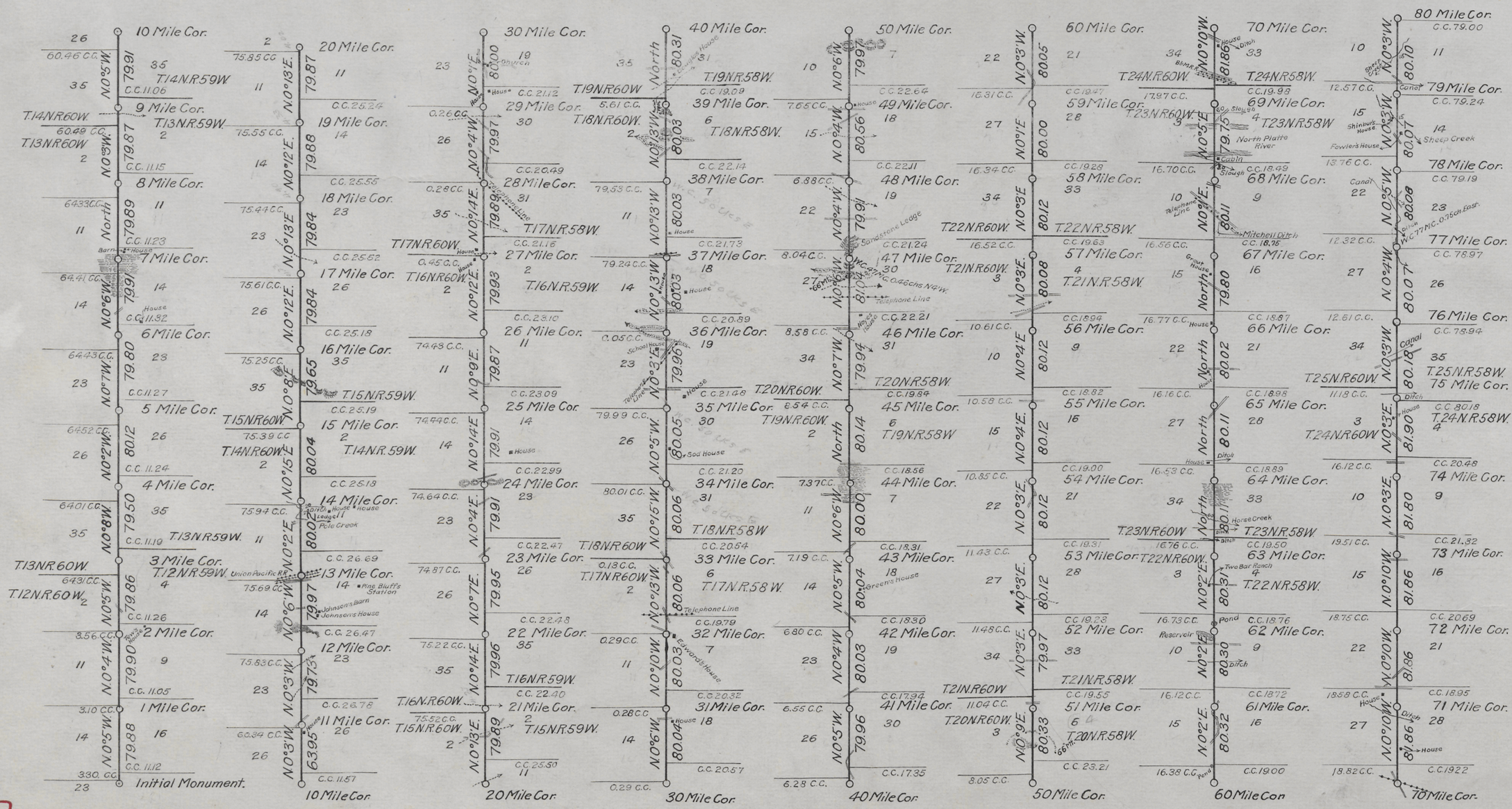

28