Click Here for Field Notes

TOWNSHIP No. 21 NORTH, RANGE No. 65 WEST OF THE SIXTH PRINCIPAL MERIDIAN



Meanders of								
Posts	Courses	Ch.s Lk.s	Posts	Courses	Ch.s Lk.s	Posts	Courses	Ch.s Lk.s

23069.59 Total number of Acres.

Surveys Designated	By Whom Surveyed	Date of Contract	Amount of Surveys	When Surveyed
			M. Ch.s Lk.s	
Township lines	Henry A. May	June 26th 1872		1872
Subdivisions	Richard Blackstone	September 25th 1871	60 - 12 - 19	Oct 12th - 17th 1871
Connections				

The above Map of Township No. 21 North of Range No. 65 West of the Sixth Principal Meridian in Wyoming Territory is strictly conformable to the field notes of the survey thereof on file in this Office, which have been examined and approved

Surveyor General's Office,
Cheyenne Wyoming
December 6th 1871

Silas Reed
Sur. Gen.l

A. Gast & Co., St. Louis, Mo.

0036

Click Here for Field Notes

EXTERIOR LINES

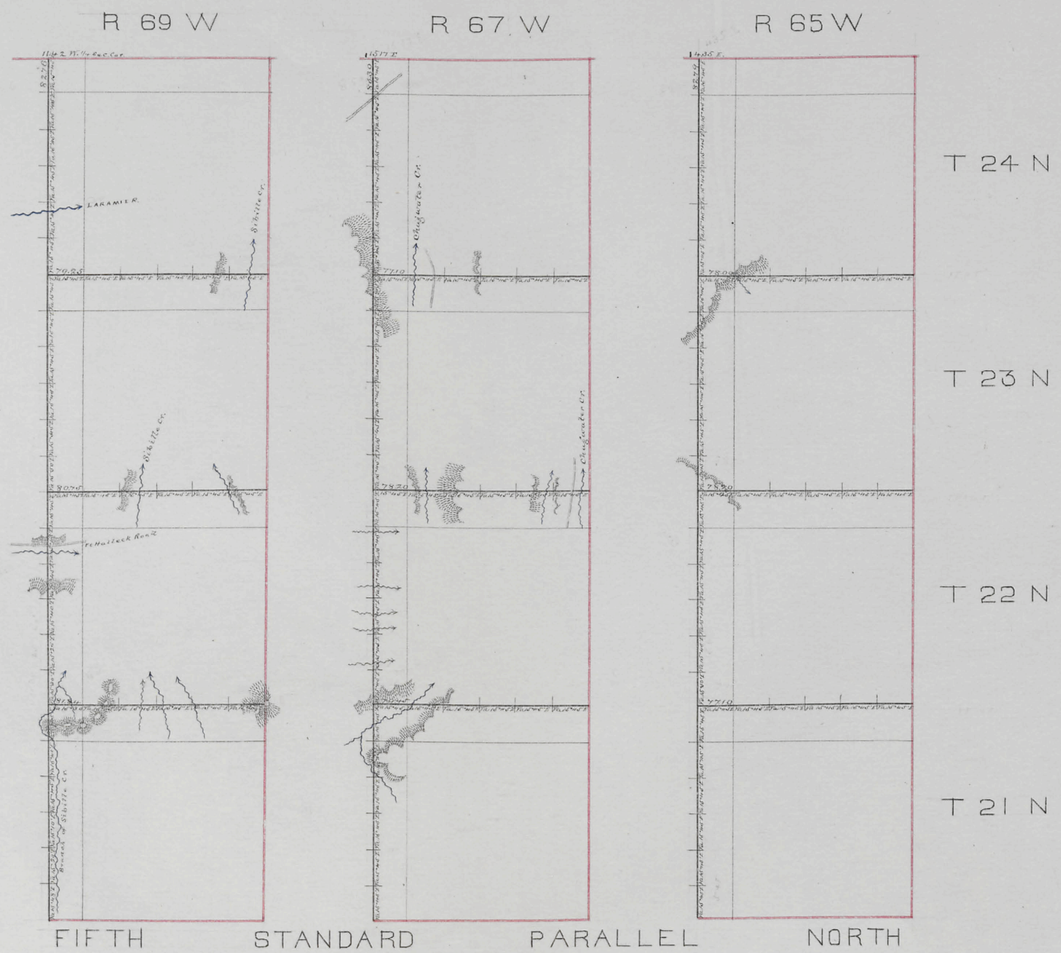

Surveys Designated	By Whom Surveyed	Date of Contract	Amt of Surveys	When Surveyed
			No. Chs Lks	
Exterior Lines	Henry G. Hay	June 26th 1872	126 . 0 . 74	July 15 Aug. 10
Connections	"	"	" 33 . 44	1872.

I hereby certify that the above Diagram of the Exterior Lines of Townships 21, 22, 23 and 24 North Ranges 65, 67, and 69 West of 6th Principal Meridian in Wyoming Territory, is strictly conformable to the field notes of the survey thereof on file in this Office, which have been examined and approved.

Surveyor General's Office
Cheyenne Wyo. Dec. 23 1872

Silas Reed
Surr. Genl.

0024

Click Here for Field Notes

FIFTH STANDARD PARALLEL NORTH



Surveys Designated	By Whom Surveyed	Date of Contract	Amount of Surveys	When Surveyed
5th Standard North	Edwin James		48 Miles	Sept. 1st – 8th 1870.

I hereby certify that the above Map of the 5th Standard Parallel North of the Colorado Base Line, between Ranges 64 and 73 West of the 6th Principal Meridian, in Wyoming Territory, is strictly conformable to the field notes of the Survey thereof, on file in this Office, which have been examined and approved.

Surveyor Generals Office
Cheyenne W.T.

Silas Reed
Sur. Gen.

Accession No. 0003

Click Here for Field Notes

Miles 8

3

EIGHTH GUIDE MERIDIAN WEST

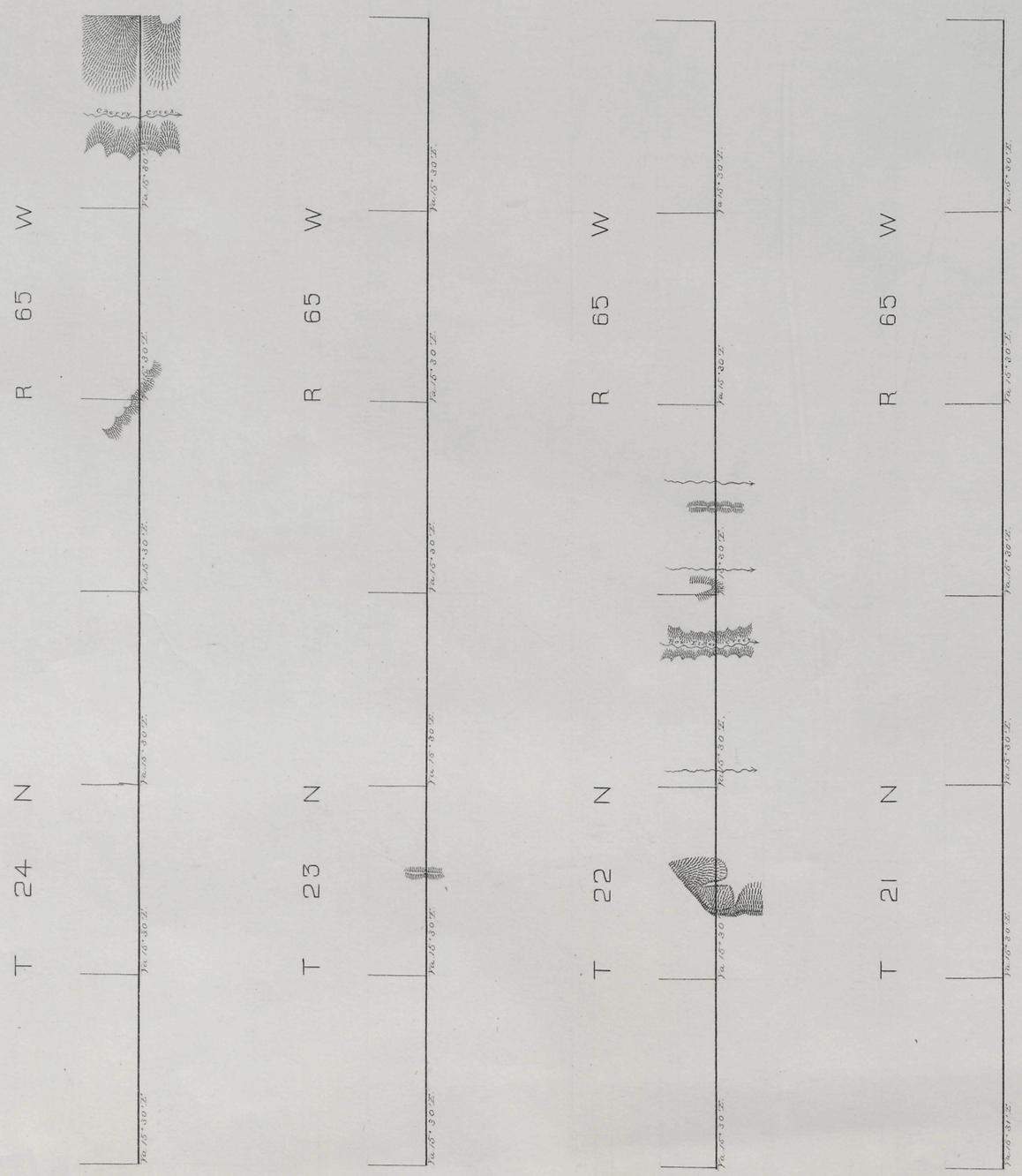

Surveys Designated	By Whom Surveyed	Date of Contract	Amt. of Surveys	When Surveyed
8th Guide Meridian	Henry G. Hay	July 1st 1871	24 Miles	July 13-20 1871

I hereby certify that the above Diagram of the 8th Guide Meridian West of the 6th Principal Meridian, between the 5th and 6th Standard Parallels North, in Wyoming Territory, is strictly conformable to the field notes of the Survey thereof, on file in this Office, which have been examined and approved.

Surveyor General's Office
Cheyenne W.T.

Silas Reed Sur. Gen.