7828 **Click Here for Field Notes**

ORIGINAL

TOWNSHIP 24 NORTH, RANGE 60 WEST, OF THE SIXTH PRINCIPAL MERIDIAN, WYOMING.

DEPENDENT RESURVEY AND SUBDIVISION OF SECTION 15

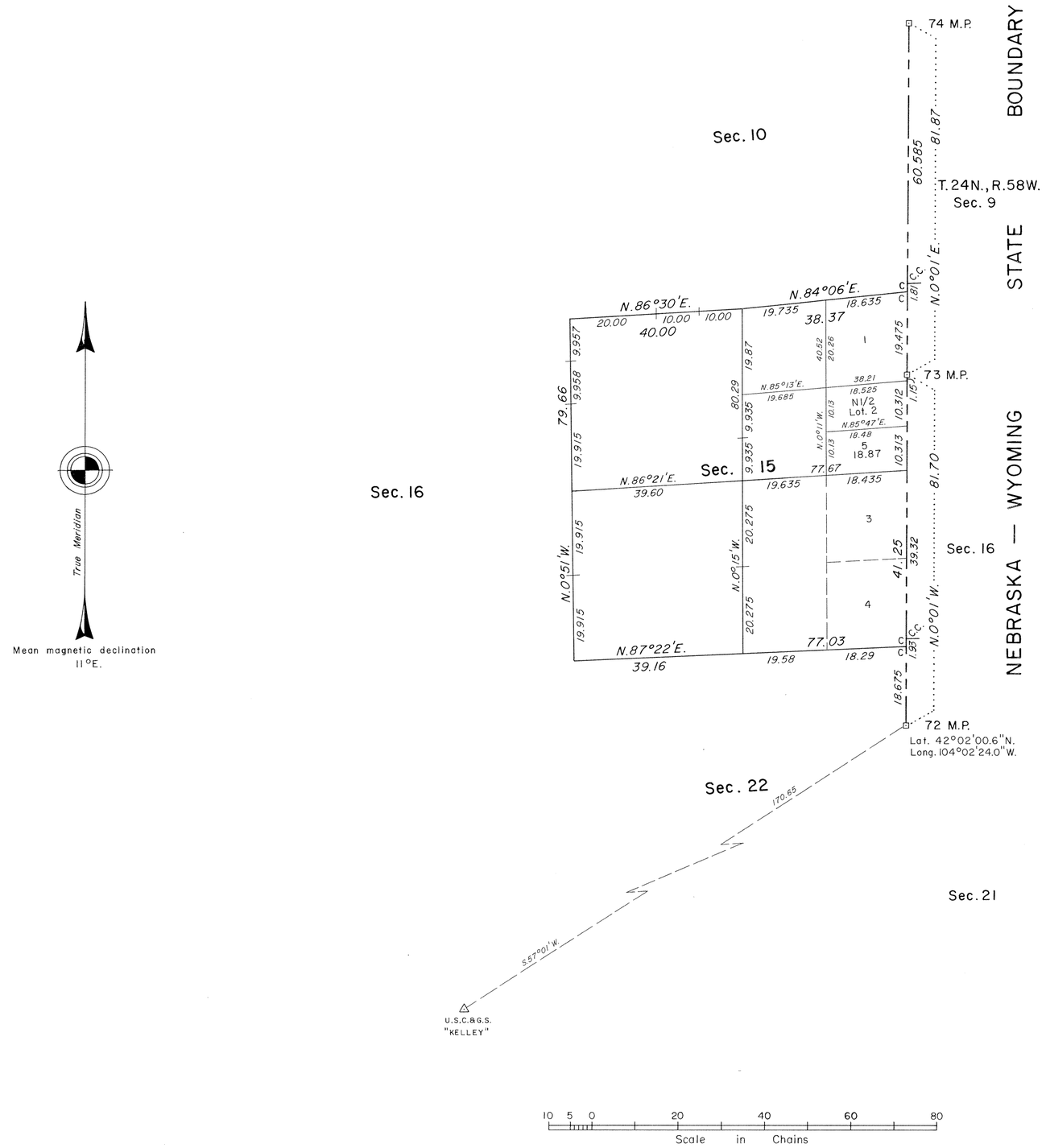

A history of surveys is contained in the field notes.

This plat represents the retracement of the Nebraska-Wyoming State Boundary between Mile Posts 72 and 74, the dependent resurvey of a portion of the subdivisional lines designed to restore the corners in their true original locations according to the best available evidence, and the subdivision of section 15, T. 24 N., R. 60 W., Sixth Principal Meridian, Wyoming.

Except as indicated hereon, the lottings and areas are as shown on the plat approved September 23, 1878.

Survey executed by William H. Herbst, Cadastral Surveyor, beginning April 14, 1987, and completed April 27, 1987, pursuant to Special Instructions dated March 20, 1987, for Group No. 500, Wyoming.

UNITED STATES DEPARTMENT OF THE INTERIOR
BUREAU OF LAND MANAGEMENT

Cheyenne, Wyoming May 3, 1988

This plat is strictly conformable to the approved field notes, and the survey, having been correctly executed in accordance with the requirements of law and the regulations of this Bureau, is hereby accepted.

For the Director

Richard L. Pakes

Chief Cadastral Surveyor for Wyoming

W.H.B.

470 B

ORIGINAL

557

Supplemental Plat No. 1

24-60

Supplemental Plat of Section 5

Township No. 24 North, Range No. 60 West of the Sixth Principal Meridian, Wyoming

Scale, 10 Chains to an Inch

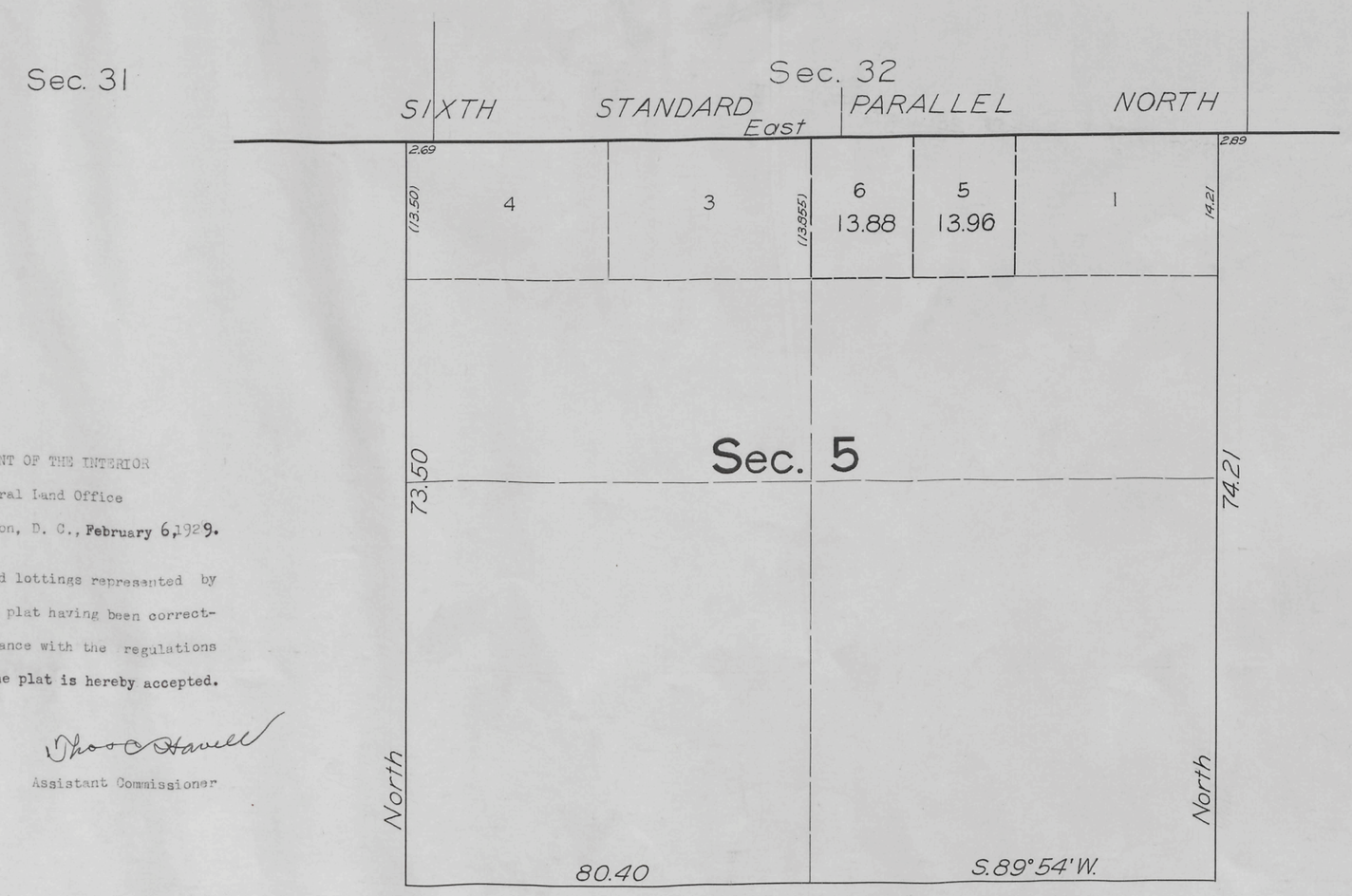

DEPARTMENT OF THE INTERIOR

General Land Office

Washington, D. C., February 6, 1929.

The amended lottings represented by this supplemental plat having been correctly made in accordance with the regulations of this office, the plat is hereby accepted.

Thos C Havell

Assistant Commissioner

Public Survey Office

Cheyenne, Wyoming, October 24. 1928.

The above supplemental plat of Section 5, Township No. 24 North, Range No. 60 West of the Sixth Principal Meridian, Wyoming, based upon the plat approved September 23, 1878, showing a subdivision of original Lot 2, to accommodate the preparation of farm unit plats for the North Platte Project by the Bureau of Reclamation, prepared in accordance with instructions contained in Commissioner's letter "B" dated October 13, 1928, is hereby approved.

Joe Q. Naret.

Office Cadastral Engineer

AMT

470-A

24 - 60

Trans. to Cheyenne L.O. Feb. 14, 1929.

Click Here for Field Notes

Click Here for State Bdry Notes

(9) 556 64

TOWNSHIP No. 24 NORTH RANGE No. 60 WEST OF THE 6TH PRINCIPAL MERIDIAN

Meanders of

Posts	Courses	Ch.s lk.s	Posts	Courses	Ch.s lk.s	Posts	Courses	Ch.s lk.s

Total number of Acres. 15,110.89

Surveys Designated	By Whom Surveyed	Date of Contract	Amount of Surveys	When Surveyed
Standard & Township lines	Wm. B. Yerby	April 23, 1878	M. 7.3 Ch.s 7.3 lk.s 5.3	June 1878
Subdivisions	— — —		37 . 18 . 09	Aug. 1878
E. Boundary of Wyo.	O. Y. Chaffee	1869	5 . 74 . 16	Aug. 1870
Connections,	Wm. B. Yerby	April 23, 1878	1 . 18 . 09	Aug. 1878

The above Map of Township No. 24 North of Range No. 60 West of the 6th Principal Meridian, Wyoming Territory, is strictly conformable to the field notes of the survey thereof on file in this Office, which have been examined and approved.

Surveyor Generals Office, Cheyenne, Wyo. Sept. 23, 1878.

Edw. C. David
Sur. Gen.l

470

24 - 60

Click Here for Field Notes
Retracement Notes, All or Part

Indexed

EXTERIOR LINES.

Surveys designated.	By whom surveyed.	Date of contract.	Amount of surveys. Mls. Chs. Lks.	When surveyed.
Township lines.	Wm. B. Yerby	April 23, 1878	250 . 36 . 63	June & July, 1878
Connections.	" " "	" " "	1 . 36 . 21	" " " "

I hereby certify that the above diagram of the exterior lines of townships 23 to 28 North, ranges 60 to 64 West of the 6th Principal Meridian, in Wyoming Territory, is strictly conformable to the field notes of the survey thereof, on file in this office, which have been examined and approved.

Surveyor General's Office,
Cheyenne, Wyo. Sept. 23, 1878.

Edw. C. David
Surveyor General.

5978

Click Here for Field Notes

Notes for witness cors. on Nebr. Bdys. Mk. 36, 37, 35, 34 see map of Co. Surv. Banner Co. Nebr. filed in May 1937 Cellular under Neb. Bdys.

RECEIVED S. G. O.
MAR 12 1909
CHEYENNE, WYO.

Sheet No. 1.

MAP

of the

Resurvey, Remarking and Re-establishing of the Boundary Line

between

WYOMING and NEBRASKA

and the

Re-establishment of the Closing Corners

of Public Land Surveys

Surveyed by Edward F. Stahle, U.S. Surveyor.

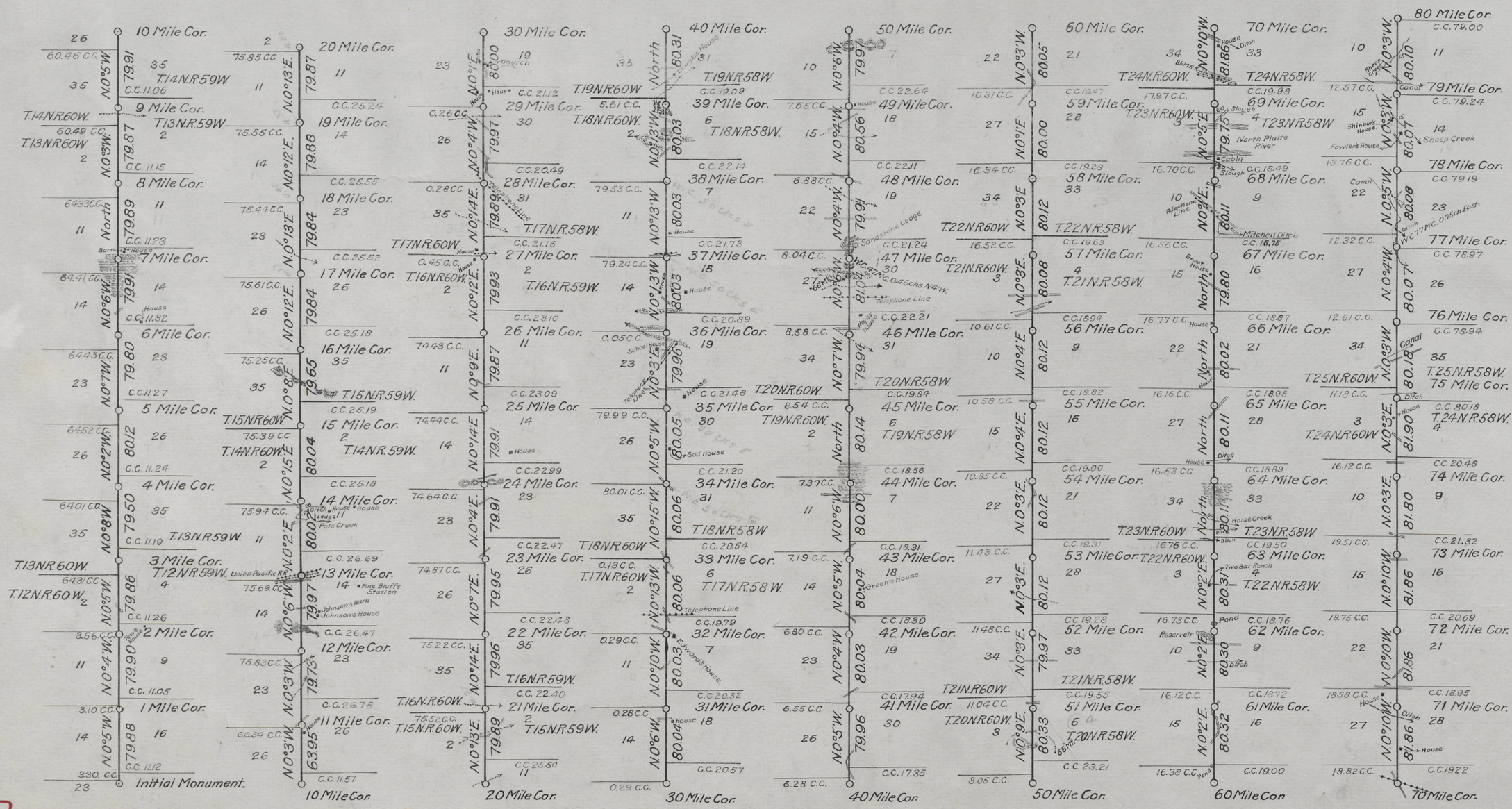

28