Click Here for Field Notes

Ac. 6765

ORIGINAL

TOWNSHIP 24 NORTH, RANGE 64 WEST OF THE SIXTH PRINCIPAL MERIDIAN, WYOMING.

DEPENDENT RESURVEY

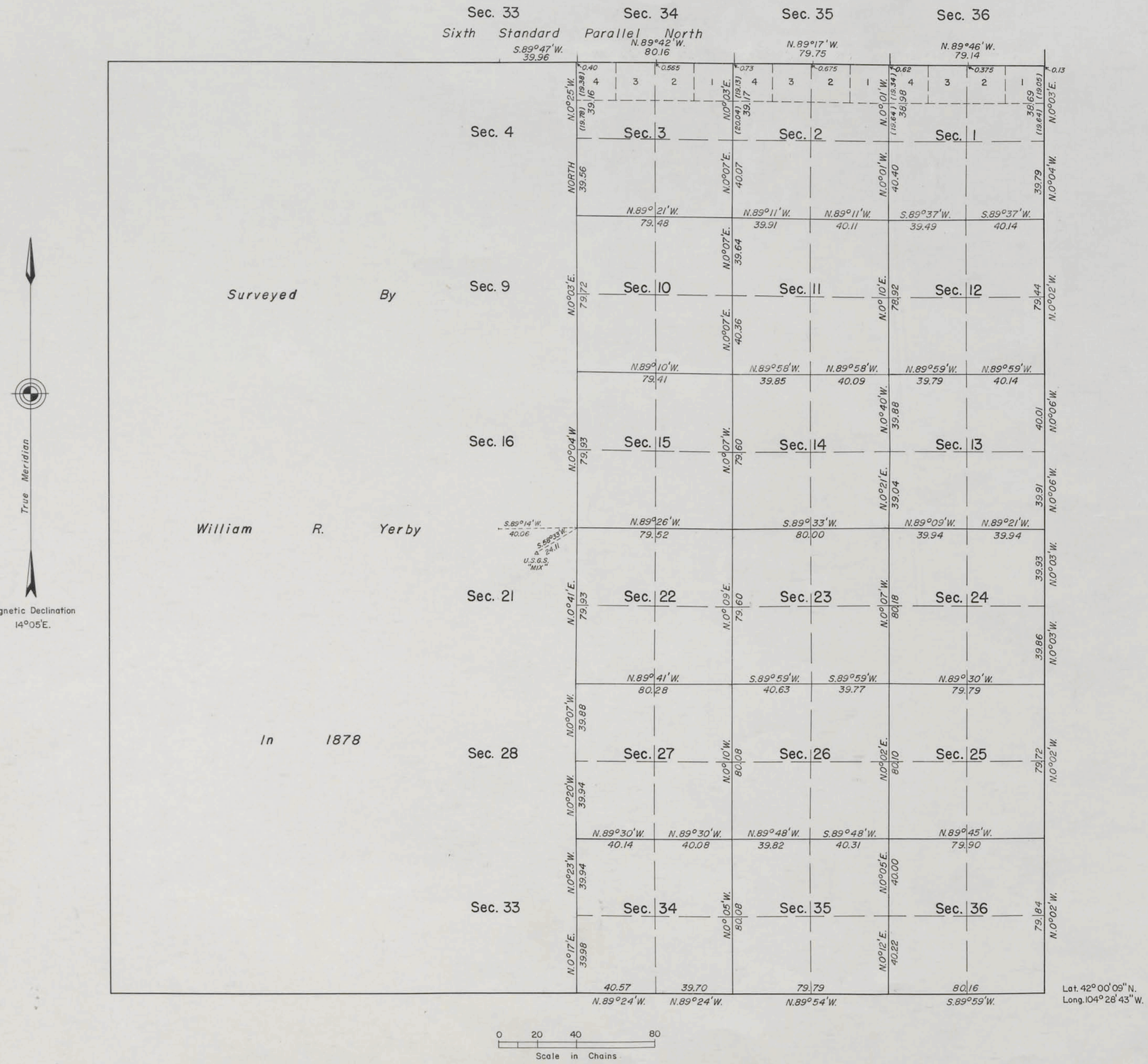

Total area resurveyed: 11,499.04 acres

This plat represents a resurvey of a portion of the Sixth Standard Parallel North through R. 64 W. (portion of North boundary), a portion of the South boundary, and a portion of the Subdivisional Lines of T. 24 N., R. 64 W. of the Sixth Principal Meridian, Wyoming, designed to restore the corners in their original locations according to the best available evidence. The lottings and areas are as shown upon the plat of the survey approved February 15, 1879.

The history of the earlier surveys is set forth in the field note record.

The East boundary was resurveyed by Allan E. Arnold in 1956.

As shown hereon, the resurveys were executed by Allan E. Arnold, June 12 to 27, 1956, under Special Instructions dated March 13, 1956, for Group 248, Wyoming.

UNITED STATES DEPARTMENT OF THE INTERIOR
BUREAU OF LAND MANAGEMENT
Washington, D.C. February 10, 1958

This plat is strictly conformable to the approved field notes, and the survey, having been correctly executed in accordance with the requirements of law and the regulations of this Bureau, is hereby accepted.

For the Director

Earl G. Harrington

Cadastral Engineering Staff Officer

O.E.M.

499-A

24-64

33266

(10)

588

Click Here for Field Notes

18

TOWNSHIP Nº 24 NORTH RANGE Nº 64 WEST of the 6TH Principal MERIDIAN.

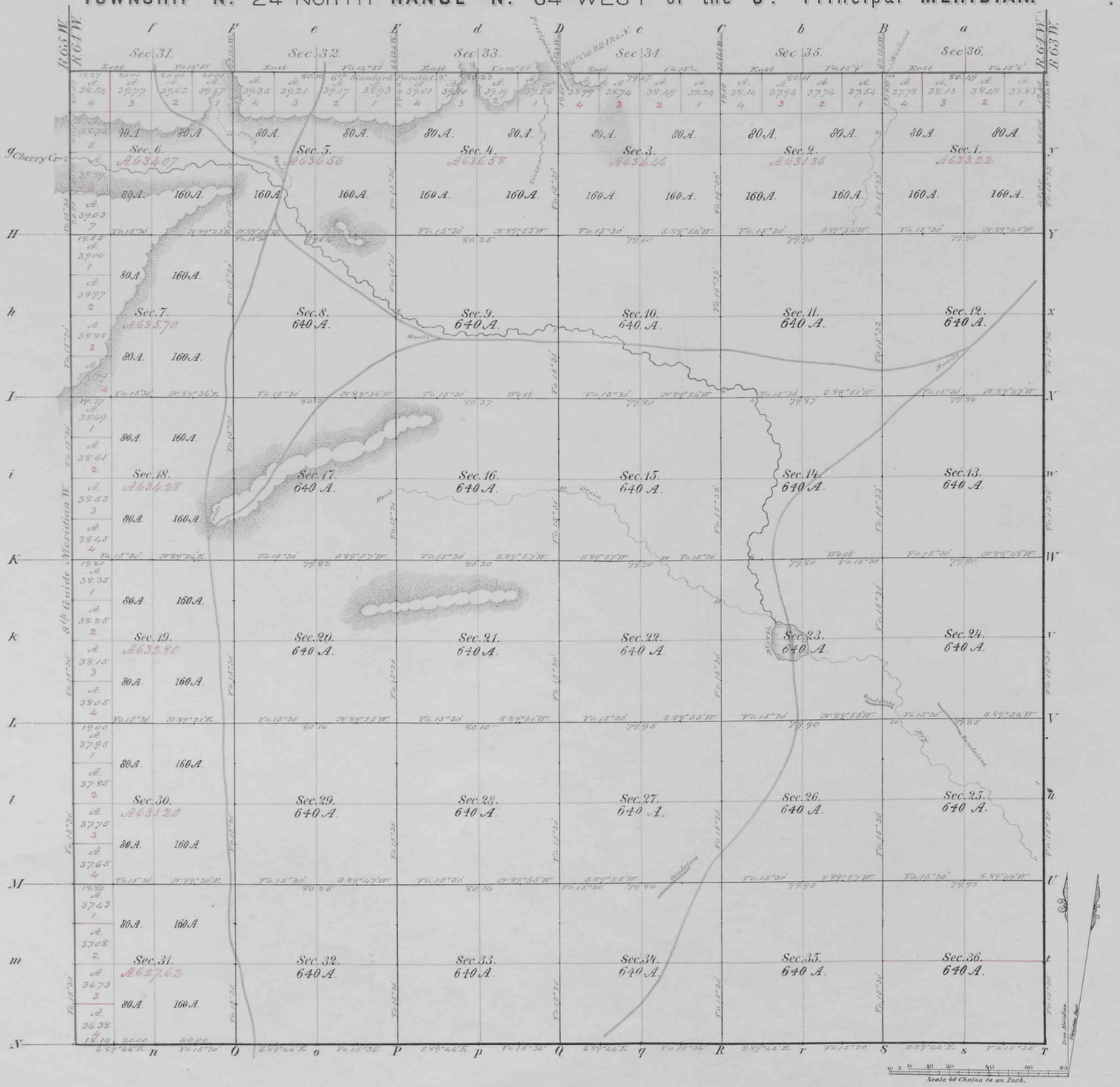

Total number of Acres. 22,967.85

Surveys Designated	By Whom Surveyed	Date of Contract	Amount of Surveys Mls Chs Lks	When Surveyed
Parallel 8th Township lines	Wm B. Verby	April 23, 1878	17 . 77 . 37	May & June, 1878
Subdivisions	" " "	Aug. 15, "	59 . 71 . 25	Sept. "
Connections	" " "	" " "	3 . 11	" "
8th Guide Mer. W.	H. G. Hay	July 1, 1871	6 . 00 . 00	July, 1871

The above Map of Township No. 24 North, of Range No. 64 West of the 6th Principal Meridian, Wyoming Territory, is strictly conformable to the field notes of the survey thereof on file in this Office, which have been examined and approved

Surveyor General's Office, Edw. C. David Sur. Genl.

Cheyenne, Wyo. Feb. 15, 1879

499

A. Gast & Co. St. Louis Mo.

24 - 64

Click Here for Field Notes
Retracement Notes, All or Part

(9) 567 73

Indexes

EXTERIOR LINES.

Surveys designated.	By whom surveyed.	Date of contract.	Amount of surveys.	When surveyed.
			Min. Obs. Lks.	
Township lines.	Wm. B. Yerby	April 23, 1878	250 . 36 . 63	June & July, 1878
Connections.	" " "	" " "	1 . 36 . 21	" " " "

I hereby certify that the above diagram of the exterior lines of townships 23 to 28 North, ranges 60 to 64 West of the 6th Principal Meridian, in Wyoming Territory, is strictly conformable to the field notes of the survey thereof, on file in this office, which have been examined and approved.

Surveyor General's Office,
Cheyenne, Wyo. Sept. 23, 1878.

Edw. C. David
Surveyor General.

479

Accession No. 0003

Click Here for Field Notes

3

EIGHTH GUIDE MERIDIAN WEST

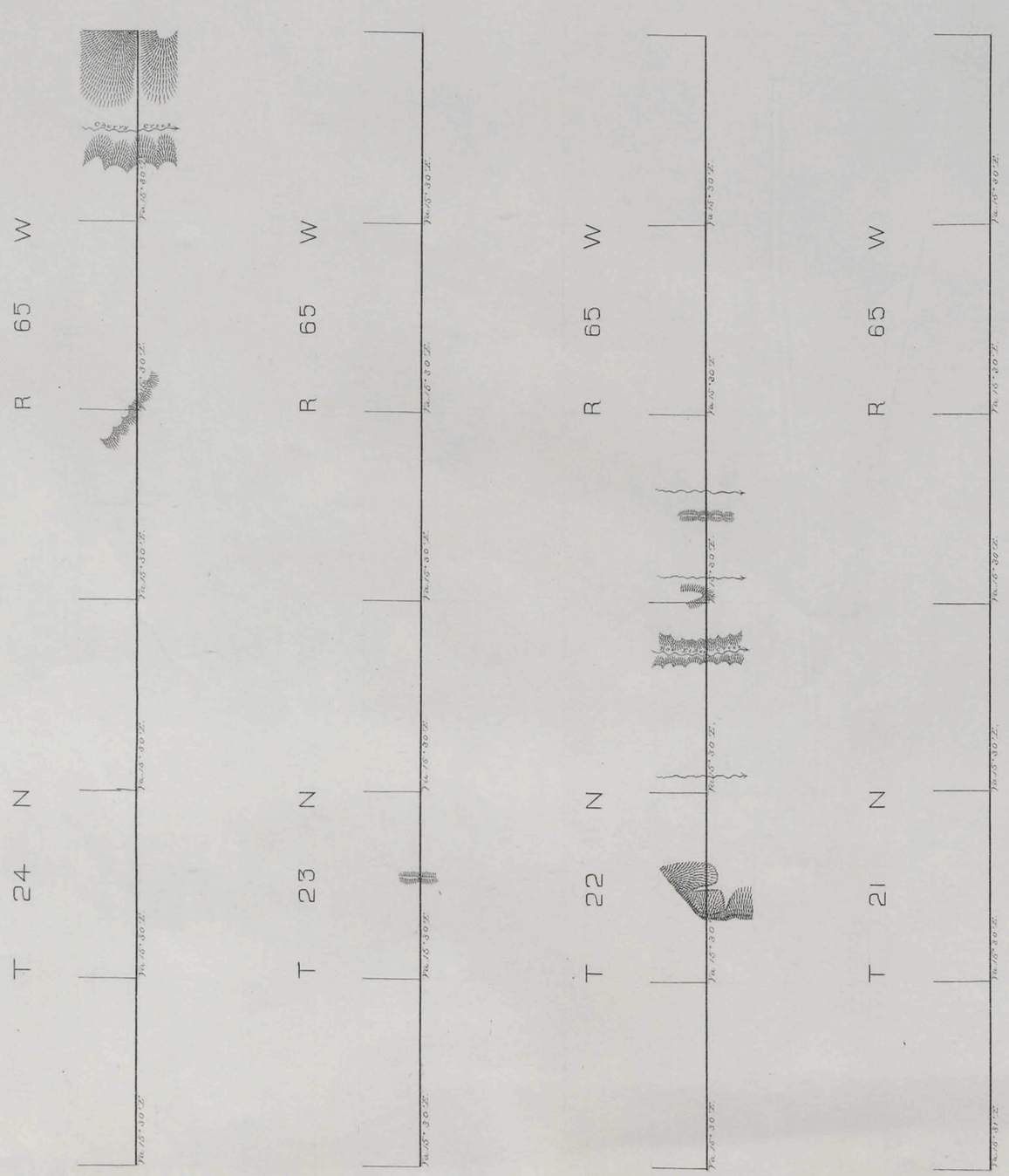

Surveys Designated	By Whom Surveyed	Date of Contract	Amt. of Surveys	When Surveyed
8th Guide Meridian	Henry G. Hay	July 1st 1871	24 Miles	July 13-20 1871

I hereby certify that the above Diagram of the 8th Guide Meridian West of the 6th Principal Meridian, between the 5th and 6th Standard Parallels North, in Wyoming Territory, is strictly conformable to the field notes of the Survey thereof, on file in this Office, which have been examined and approved.

Surveyor General's Office
Cheyenne W.T.

Silas Reed Sur. Gen.