Click Here for Field Notes

3762

TOWNSHIP No. 25 NORTH, RANGE No. 64 WEST of the 6TH Principal MERIDIAN.

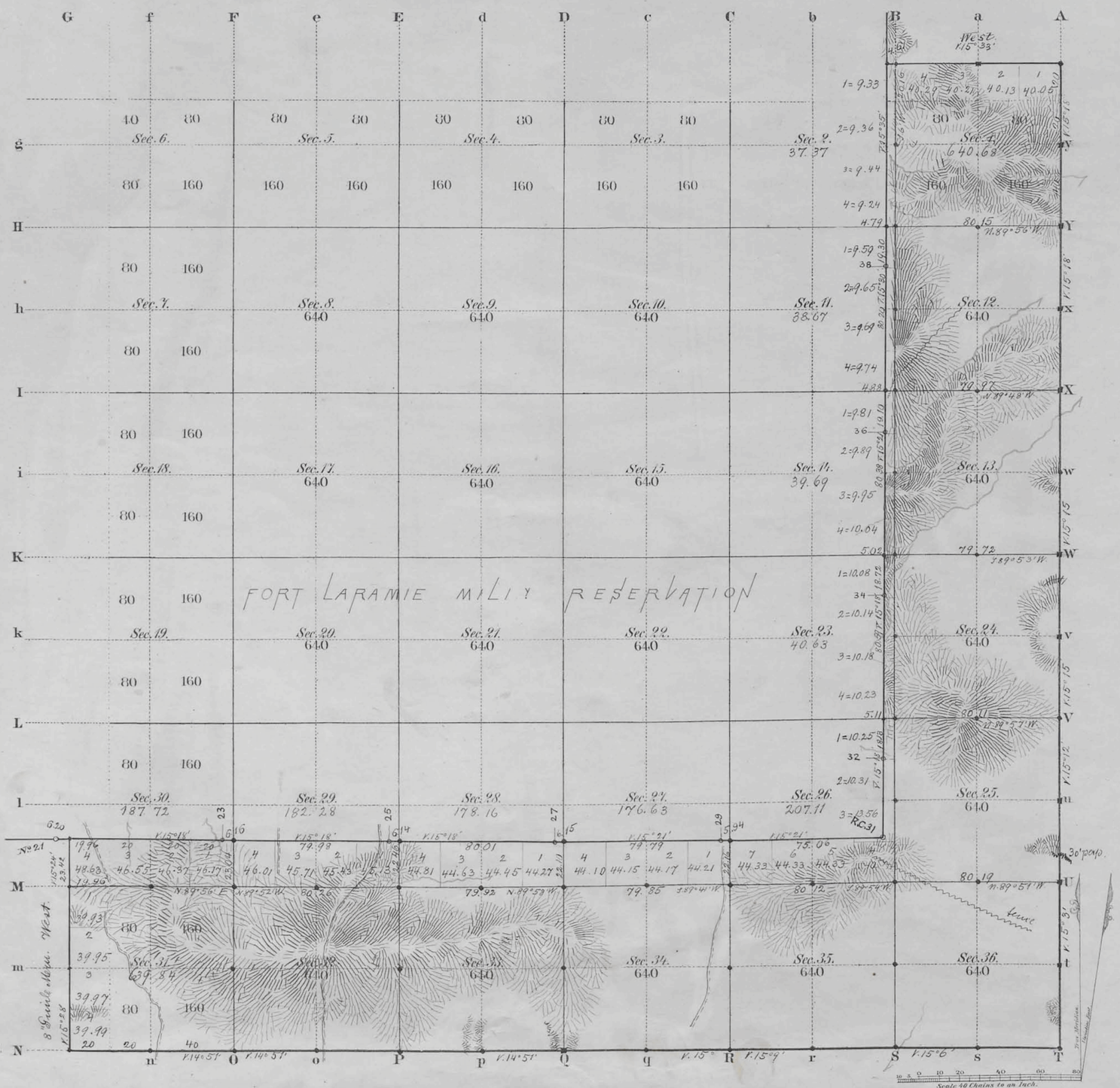

Total number of Acres. 8128.78

Surveys Designated	By Whom Surveyed	Date of Contract	Amount of Surveys Mls	Chs	Lks	When Surveyed	Magnetic Declination
E & N. Township lines	W. B. Yerby	April 23, 1878	7	04	61	June 30, 1878	15° 15' East
Subdivisions	G. M. Carson	Octob. 9, 1883	21	29	97	Novbr. 27-29, 1883	15° 12' "
Connections	" "	" "	1	19	64	" "	
6th Stand. Prl. N. 8th Guide Meru. W.	W. B. Yerby	April 23, 1878	7	23	42	May 23, and June 1, 1878	
S. & E. Bds. of Fort Laramie Mil. Reser.	" "	" "				June 1, 1878	

The above Map of Township No. 25 North Range No. 64 West of the Sixth Principal Meridian Wyoming Territory is strictly conformable to the field notes of the survey thereof on file in this Office, which have been examined and approved

Surveyor General's Office,
Cheyenne Wyoming
April 21st 1884

Edw. C. Davis
Sur. Genl.

2209

A. Gast & Co., St. Louis, Mo.

25 - 64

Click Here for Field Notes

Fort Laramie Military Reservation

25 - 64 25 - 65
26 - 64 26 - 65

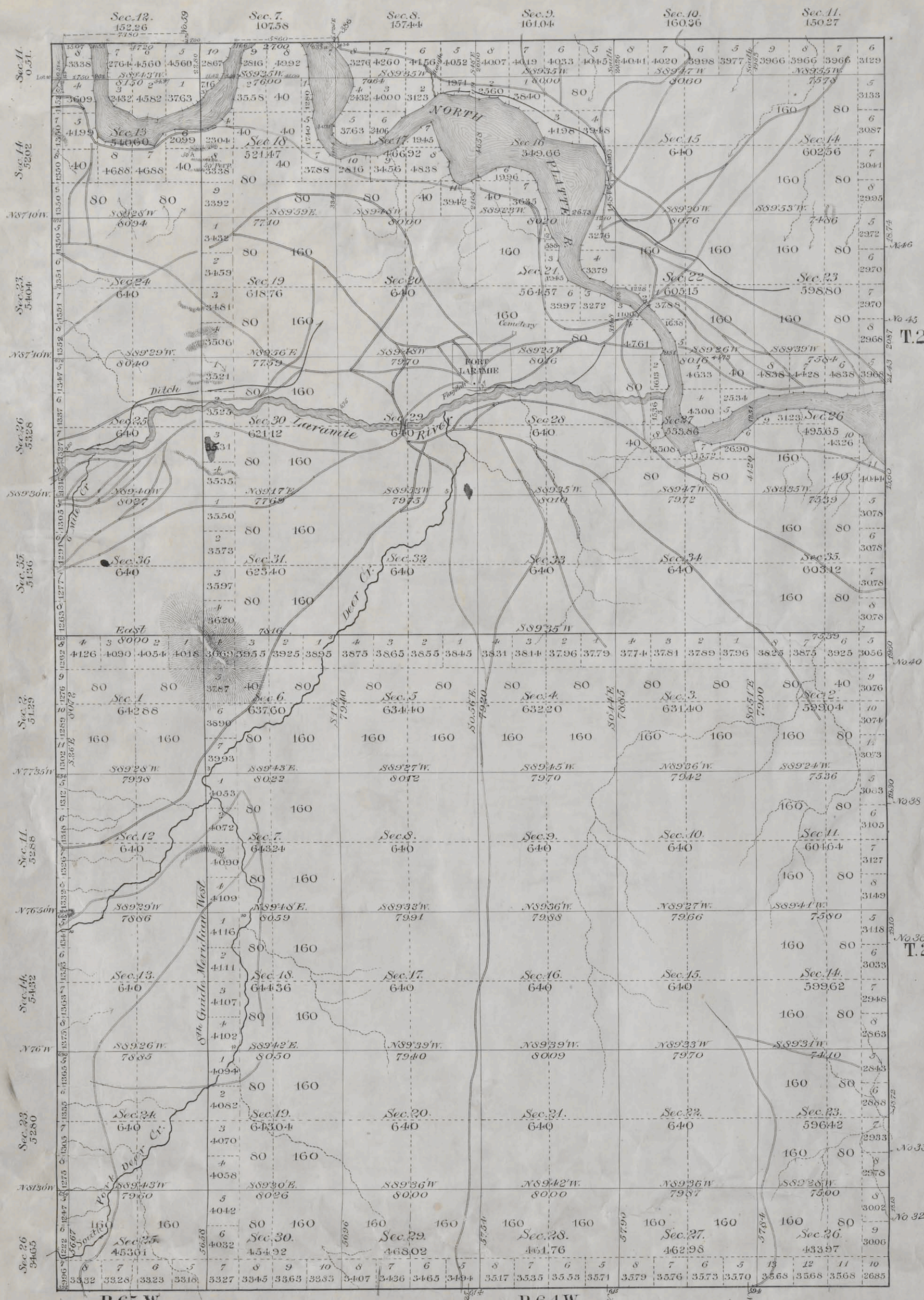

Total number of Acres 334153.24

Surveys Designated	By Whom Surveyed	Date of Contract	Amount of Surveys Mls	Chs	Lks	When Surveyed	Mean Declination
Township lines	Wm O. Owen	March 20 1891	5	79	83	April 2 and May 1 91	14°36' East
Subdivisions	" "	" "	91	15	63	April 27-May 12 1891	" "
Connections	" "	" "	4	54	95		" "
Meanders	" "	" "	17	78	94	May 14-16 1891	" "

5 Mls 79 Chs 83 Lks
91 " 15 " 63 "
4 " 54 " 95 "
14 04 64
3 74 30

All Township lines at minimum rates
" Subdivision " " " " "
" Connection " " " " "
Meander " " intermediate "

The above plat of Fort Laramie Military Reservation in Townships 25 and 26 North, Ranges 64 & 65 West of the 6th Principal Meridian, Wyoming, is strictly conformable to the field notes of the survey thereof on file in this Office, which have been examined and approved.

Surveyor General's Office
Cheyenne Wyo June 30, 1891.

Wm A. Richards
Surveyor General

Accession No 2252
235 B
235 B

Click Here for Field Notes
Retracement Notes, All or Part

(10)

570

FORT LARAMIE MILITARY RESERVATION,

Showing the survey of the South, East, and North boundaries.

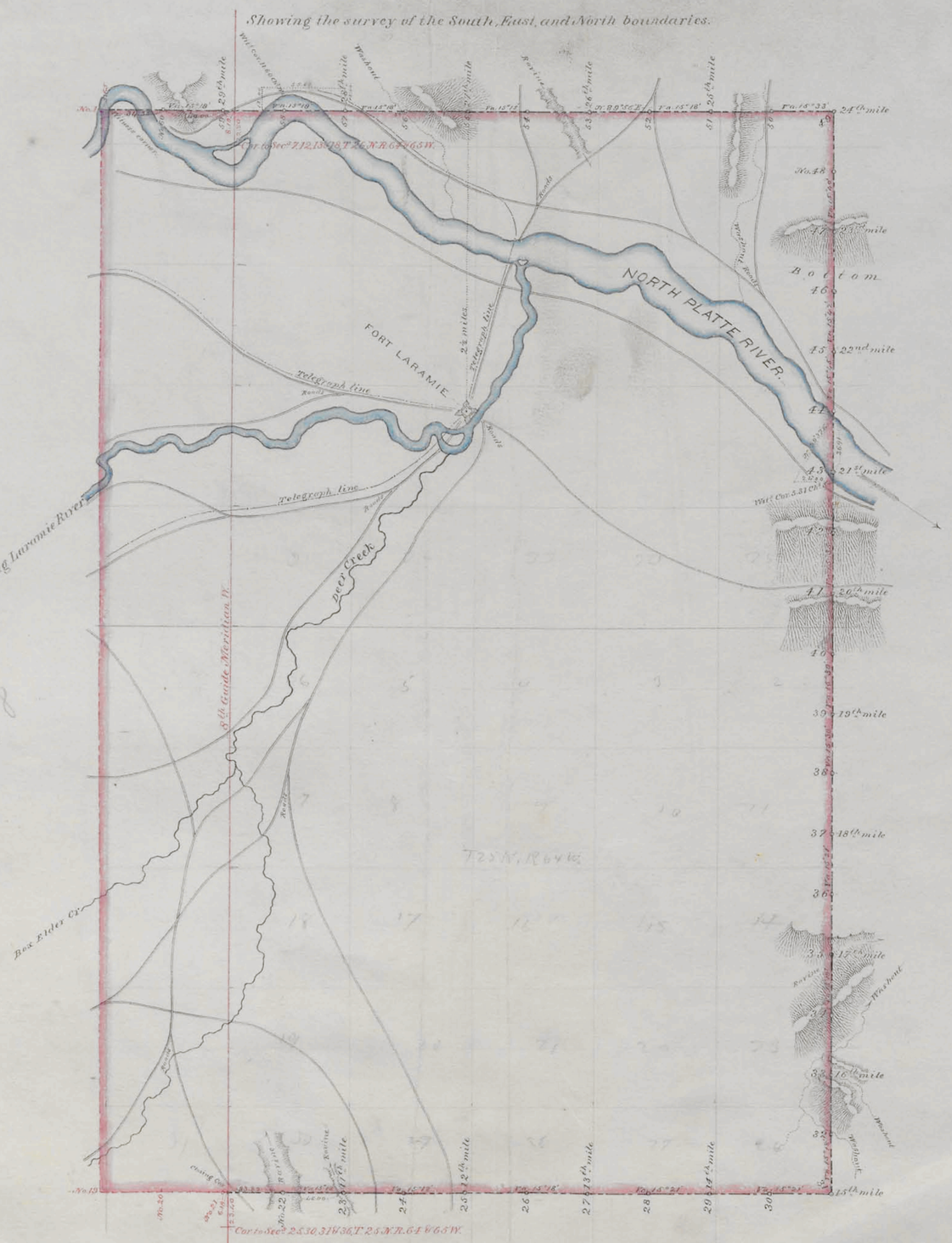

For West Bdy. of Fort Laramie Military Reservation see Exterior Plat 246. for survey. C.W. Atterby

Scale 60 chains to an inch.

Magnetic variation East.

Surveys designated	By whom surveyed	Date of contract.	Amount of surveys	When surveyed.
Reservn. boundaries	William P. Verby.	April 23d 1878.	Mls. Chs. Lks. 19 - 68 - 17	June, 1878.

I hereby certify that the above diagram of the South, East, and North boundaries of Fort Laramie Military Reservation, in Wyoming Territory, is strictly conformable to the original field notes of the survey thereof, on file in this office, which have been examined and approved.

Surveyor General's Office,
Cheyenne, Wyo. Sept. 23, 1878.

Edw. C. David
Surveyor General.

Click Here for Field Notes Retracement Notes, All or Part

EXTERIOR LINES.

Surveys designated.	By whom surveyed.	Date of contract.	Amount of surveys.	When surveyed.
			Mi. Chs. Lks.	
Township lines.	Wm B. Yerby	April 23, 1878	250 . 36 . 63	June & July, 1878
Connections.	" " "	" " "	1 . 36 . 21	" " " "

I hereby certify that the above diagram of the exterior lines of townships 23 to 28 North, ranges 60 to 64 West of the 6th Principal Meridian, in Wyoming Territory, is strictly conformable to the field notes of the survey thereof, on file in this office, which have been examined and approved.

Surveyor General's Office, Cheyenne, Wyo. Sept. 23, 1878.

Edw. C. David
Surveyor General.

Click Here for Field Notes | Retracement Notes, All or Part | Correction of R. 60 W.

(9) Andrews

569

SIXTH STANDARD PARALLEL NORTH,

From the 8th Guide Meridian W. between Townships 24 & 25 N. to the E. Boundary of Wyo.

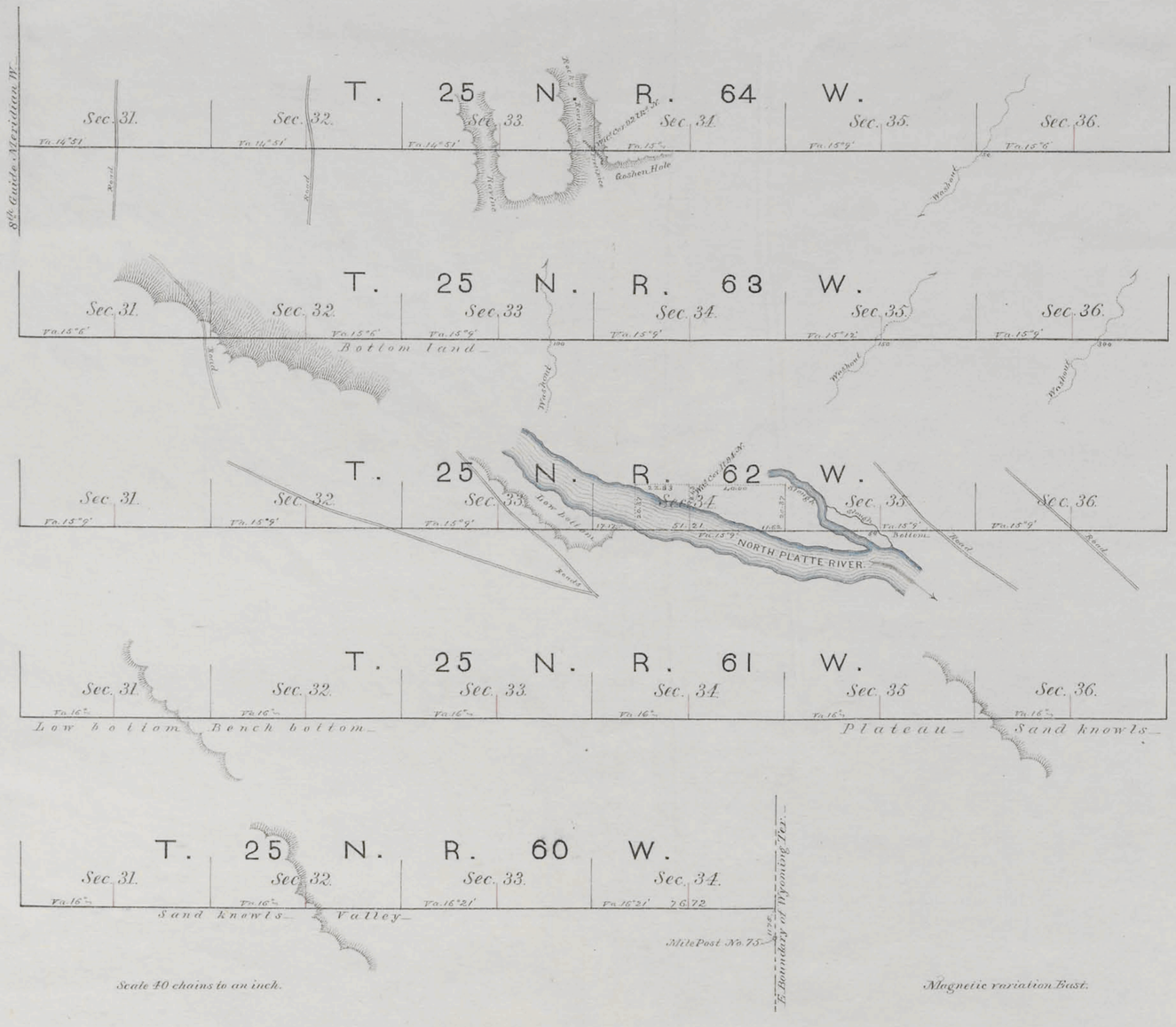

Scale 40 chains to an inch.

Magnetic variation East.

Surveys designated.	By whom surveyed.	Date of contract.	Amount of surveys. Mls. Chs. Lks.	When surveyed.
6th Stand.d Par.l N.	William B. Yerby.	April 23rd 1878.	27. 76. 72	April & May. 1878.
Connections.	" " "	" " "	11. 76	" "

I hereby certify that the above diagram of the 6th Standard Parallel N. from the 8th Guide Meridian W. to the E. Boundary of Wyoming Territory, is strictly conformable to the original field notes of the survey thereof, on file in this office, which have been examined and approved.

Surveyor General's Office, Cheyenne, Wyo. Sept. 23 1878.

Edw. C. David
Surveyor General.

Click Here for Field Notes

Retracement Notes, All or Part

(9) Indexed

72

566

8TH GUIDE MERIDIAN WEST,

From S. Boundary of Ft. Laramie Reservaⁿ to 7th Standard Parallel N. between Ranges 64 & 65 W. of the 6th Pr. Mer.



Scale 40 chains to an inch.

Magnetic variation East.

Surveys designated	By whom surveyed	Date of contract.	Amount of surveys. Mls. Chs. Lks.	When surveyed.
8th Guide Merⁿ W.	William B. Verby.	April 23rd 1878.	22 . 56 . 60	May & June, 1878.
Connections	" " "	" " "	8 . 10	" "

I hereby certify that the above diagram of the 8th Guide Meridian West of the 6th Principal Meridian, from the South boundary of Ft. Laramie Reservation to the 7th Standard Parallel N. in Wyoming Territory, is strictly conformable to the field notes of the survey thereof, on file in this office, which have been examined and approved.

Surveyor General's Office.
Cheyenne, Wyo. Sept. 23, 1878.

Edw. C. David
Surveyor General.

478