Click Here for Field Notes

512

TOWNSHIP No. 25 NORTH RANGE No. 65 WEST of the 6th Principal MERIDIAN.

Total number of Acres. 19,857.61

	Surveys Designated	By Whom Surveyed	Date of Contract	Amount of Surveys Mrs. Chs. Lks.	When Surveyed
Reservn. Standd. &	Township lines	H. G. Hay	July 1. 1871 & Aug. 11. 1873.	24 . 4 . 63	July, 1871 & Aug. 1873.
	Subdivisions	A. M. Rogers	Sept. 19. 1876	51 . 2 . 80	Nov. & Dec. 1876
	Connections	" " "	" " "	1 . 3 . 39	" " " "

The above Map of Township No. 25 North, of Range No. 65 West of the 6th Principal Meridian, Wyoming Territory, is strictly conformable to the field notes of the survey thereof on file in this Office, which have been examined and approved

Surveyor General's Office, Edw. C. David Sur. Genl.

Cheyenne, Wyo. Feb. 5. 1877.

A. Gast & Co., St. Louis, Mo.

25 - 65

Click Here for Field Notes

Fort Laramie Military Reservation

25 - 64 25 - 65
26 - 64 26 - 65

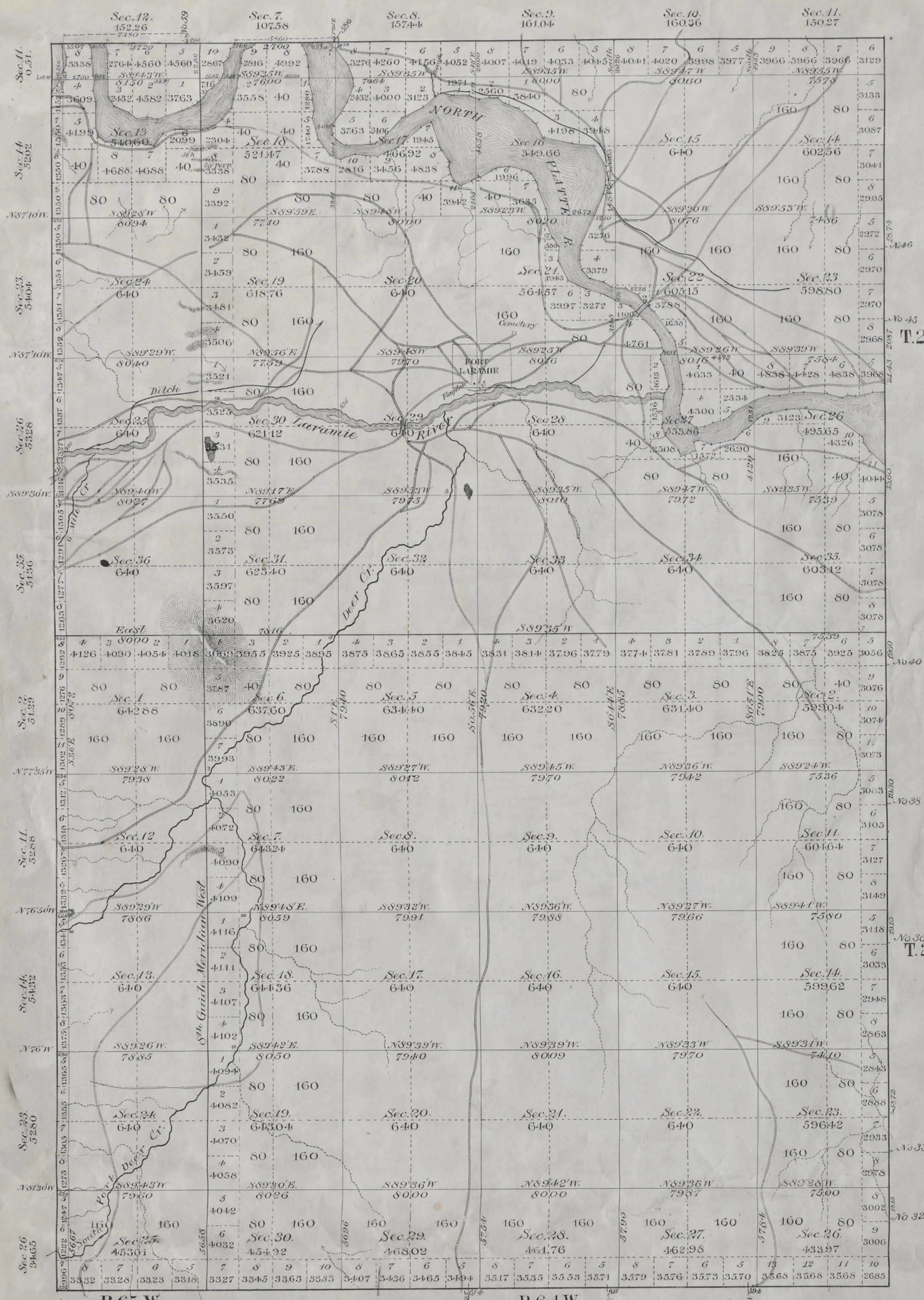

Total number of Acres 334153.24

Surveys Designated	By Whom Surveyed	Date of Contract	Amount of Surveys Mls	Chs	Lks	When Surveyed	Mean Declination
Township lines	Wm O. Owen	March 20 1891	5	79	83	April 2 and May 1 91	14°36' East
Subdivisions	" "	" "	91	15	63	April 27-May 12 1891	" "
Connections	" "	" "	4	54	95		" "
Meanders	" "	" "	17	78	94	May 14-16 1891	" "

5 Mls 79 Chs 83 Lks
91 " 15 " 63 "
4 " 54 " 95 "
14 04 64
3 74 30

All Township lines at minimum rates
" Subdivision " " " " "
" Connection " " " " "
Meander " " intermediate "

The above plat of Fort Laramie Military Reservation in Townships 25 and 26 North, Ranges 64 & 65 West of the 6th Principal Meridian, Wyoming, is strictly conformable to the field notes of the survey thereof on file in this Office, which have been examined and approved.

Surveyor General's Office
Cheyenne Wyo June 30, 1891.

Wm A. Richards
Surveyor General

Accession No 252
235 B
235 B

Click Here for Field Notes
Retracement Notes, All or Part

(10)

570

1

FORT LARAMIE MILITARY RESERVATION,

Showing the survey of the South, East, and North boundaries.

For West Bdy. of Fort Laramie Military Reservation see Plat 246 for survey. Exterior C.W. Atting

Scale 60 chains to an inch.

Magnetic variation East.

Surveys designated	By whom surveyed	Date of contract.	Amount of surveys. Mls. Chs. Lks.	When surveyed.
Reservan. boundaries	William B. Yerby.	April 23d 1878.	19 . 68 . 17	June, 1878.

I hereby certify that the above diagram of the South, East, and North boundaries of Fort Laramie Military Reservation, in Wyoming Territory, is strictly conformable to the original field notes of the survey thereof, on file in this office, which have been examined and approved.

Surveyor General's Office,
Cheyenne, Wyo. Sept 23, 1878.

Edw. C. David
Surveyor General.

482

Click Here for Field Notes
Retracement Notes, All or Part

EXTERIOR LINES.

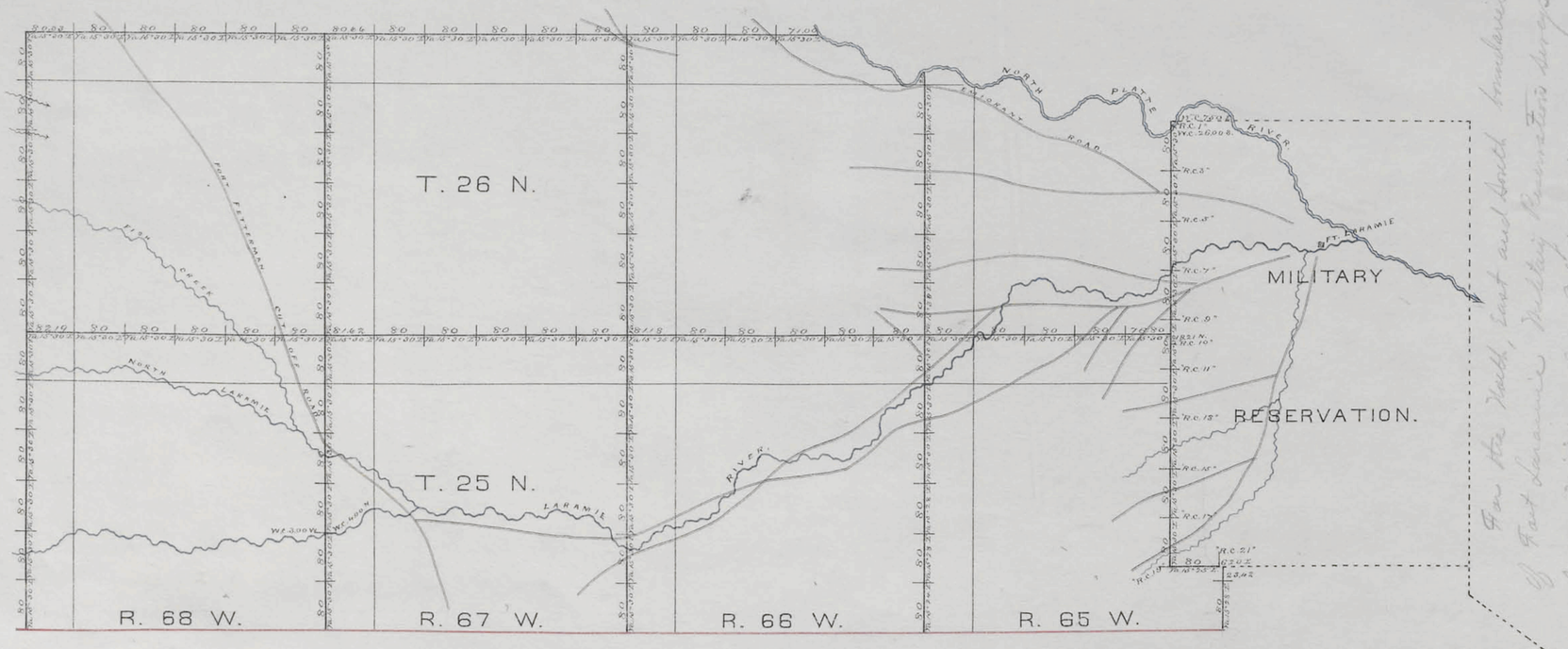

For the North, East and South boundaries of Fort Laramie Military Reservation surveys see Military Res. Plat 482

Surveys Designated	By Whom Surveyed	Date of Contract	Amount of Surveys	When Surveyed.
A portion of the 8th Guide Meridian	Henry G. Hay	Aug. 11th 1873	M. Chs. Lks. 1 " 23 " 42	Aug. 23-26 1873.
Connections	" "	" "	6 " 20	" "
West & portion S. bound. Ft. Laramie Mil. Res.	" "	" "	10 " 0 " 0	Aug. 24-26 1873
Connect. with Initial Pt.			3 " 0 " 0	
Exterior Lines	" "	" "	86 " 13 " 78	Aug. 28-Sept. 16th 1873.
Connections	" "	" "	" 18 " 21	

I hereby certify that the above Diagram of a portion of the 8th Guide Meridian West, of the West and a portion of the south boundaries of the Fort Laramie Military Reservation, and of the Exterior Lines of Townships 25 and 26 North, Ranges 65, 66, 67 and 68 West of the 6th Principal Meridian, in Wyoming Territory, is strictly conformable to the field notes of the survey thereof on file in this office, which have examined and approved.

Surveyor General's Office,
Cheyenne, Wyo. Nov. 21st 1873.

Silas Reed
Surr. Genl.

Click Here for Field Notes

Retracement Notes, All or Part

(9) Indexed

566

72

8TH GUIDE MERIDIAN WEST,

From S. Boundary of Ft. Laramie Reservation to 7th Standard Parallel N. between Ranges 64 & 65 W of the 6th Pr. Mer.

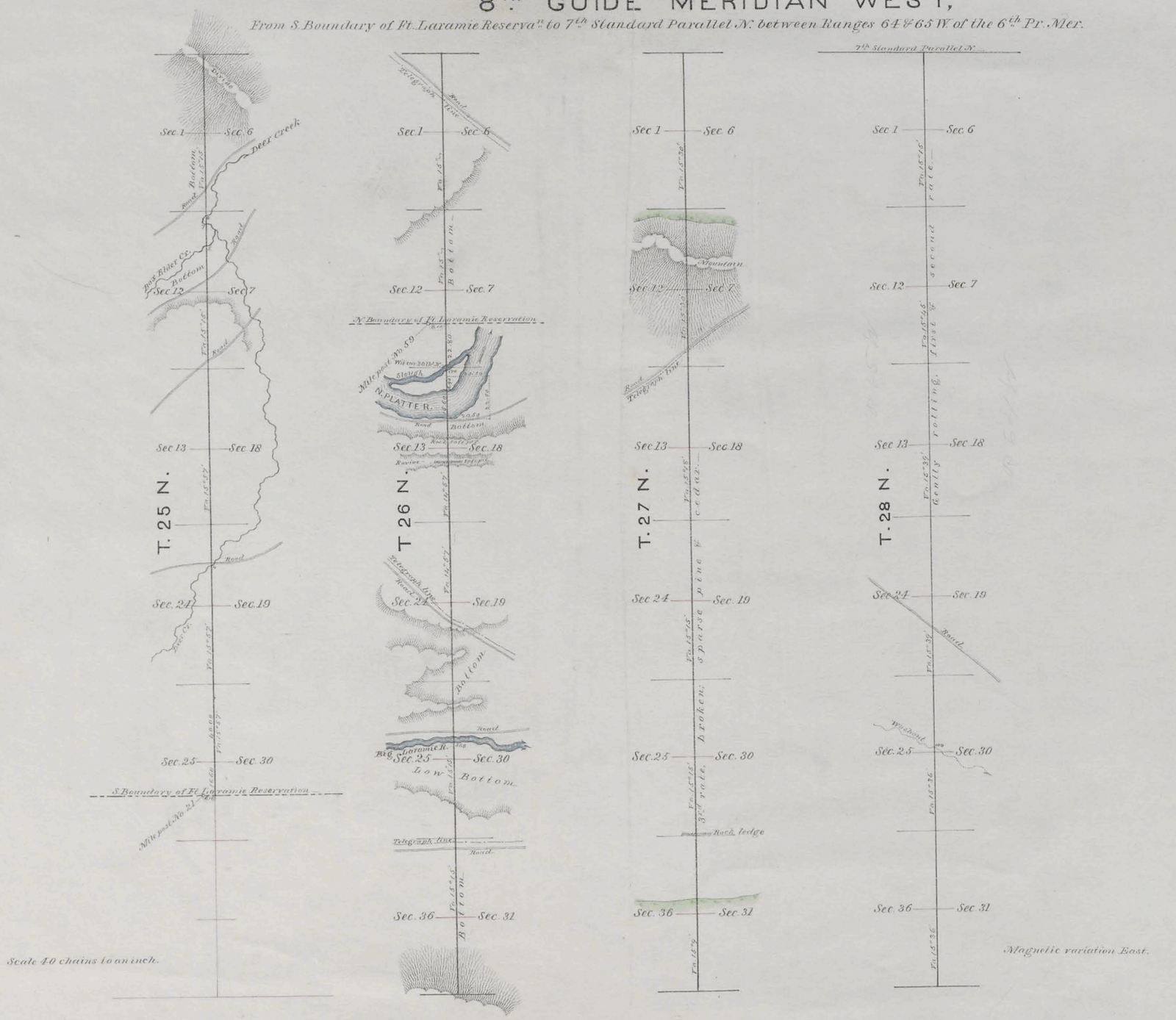

Surveys designated	By whom surveyed	Date of contract	Amount of surveys. Mls / Chs / Lks	When surveyed
8th Guide Mer. W.	William B. Yerby.	April 23rd 1878.	22 . 56 . 60	May & June, 1878.
Connections	" " "	" " "	8 . 10	" "

I hereby certify that the above diagram of the 8th Guide Meridian West of the 6th Principal Meridian, from the South boundary of Ft Laramie Reservation to the 7th Standard Parallel N. in Wyoming Territory, is strictly conformable to the field notes of the survey thereof, on file in this office, which have been examined and approved.

Surveyor General's Office,
Cheyenne, Wyo. Sept 23, 1878.

Edw. C. David
Surveyor General.

478

0027

Click Here for Field Notes

SIXTH STANDARD PARALLEL NORTH



Surveys Designated By Whom Surveyed	Date of Contract	Mort. of Surveys	When Surveyed
6th Standard North Henry G. Hay	July 1st 1871	M. Ch. Lk. 48. 00. 00	

I hereby certify that the above Diagram of the Sixth Standard Parallel North, between the 8th and 9th Guide Meridians West of 6th Principal Meridian, in Wyoming Territory, is strictly conformable to the field notes of the Survey thereof on file in this Office which have been examined and approved.

Surveyor General's Office
Cheyenne Wyo. Dec. 27. 1871

Silas Reed
Surv. Gen.