Click Here for Field Notes

Click Here for State Bdry Notes

(10)

659

TOWNSHIP No 26 NORTH, RANGE No 60 WEST of the 6TH Principal MERIDIAN.



Total number of Acres. 14894.67

	Surveys Designated	By Whom Surveyed	Date of Contract	Amount of Surveys Mls	Chs	Lks	When Surveyed	Magnetic Declination
W. N. & S.	Township lines	Wm. B. Yerby	April 23. 1878	13	60	02	June. 1878	15° 27 East
	Subdivisions	Ed. F. Stahle	Aug. 12. 1880	37	32	91	Aug & Sept. 1880	15° 35 "
	Connections	" "	" "	1	21	30	" "	
	E. Boundy. of Wyo	O. N. Chaffee	———	6	01	10	Aug. 1869	

The above Map of Township No 26 North Range No 60 West of the Sixth Principal Meridian Wyoming Territory is strictly conformable to the field notes of the survey thereof on file in this Office, which have been examined and approved.

Surveyor General's Office,
Cheyenne Wyoming
Decemb. 15th 1880

Edw. C. David
Surv. Genl.

548

A. Gast & Co., St. Louis Mo.

26 - 60

1811

Click Here for Field Notes

Indexed (23)

2638

CORRECTIONS.

In Townships 26 & 27 N. R. 60 West 6th Principal Mer. Wyo. Terry.

SCALE 80 CHNS. TO 1 INCH

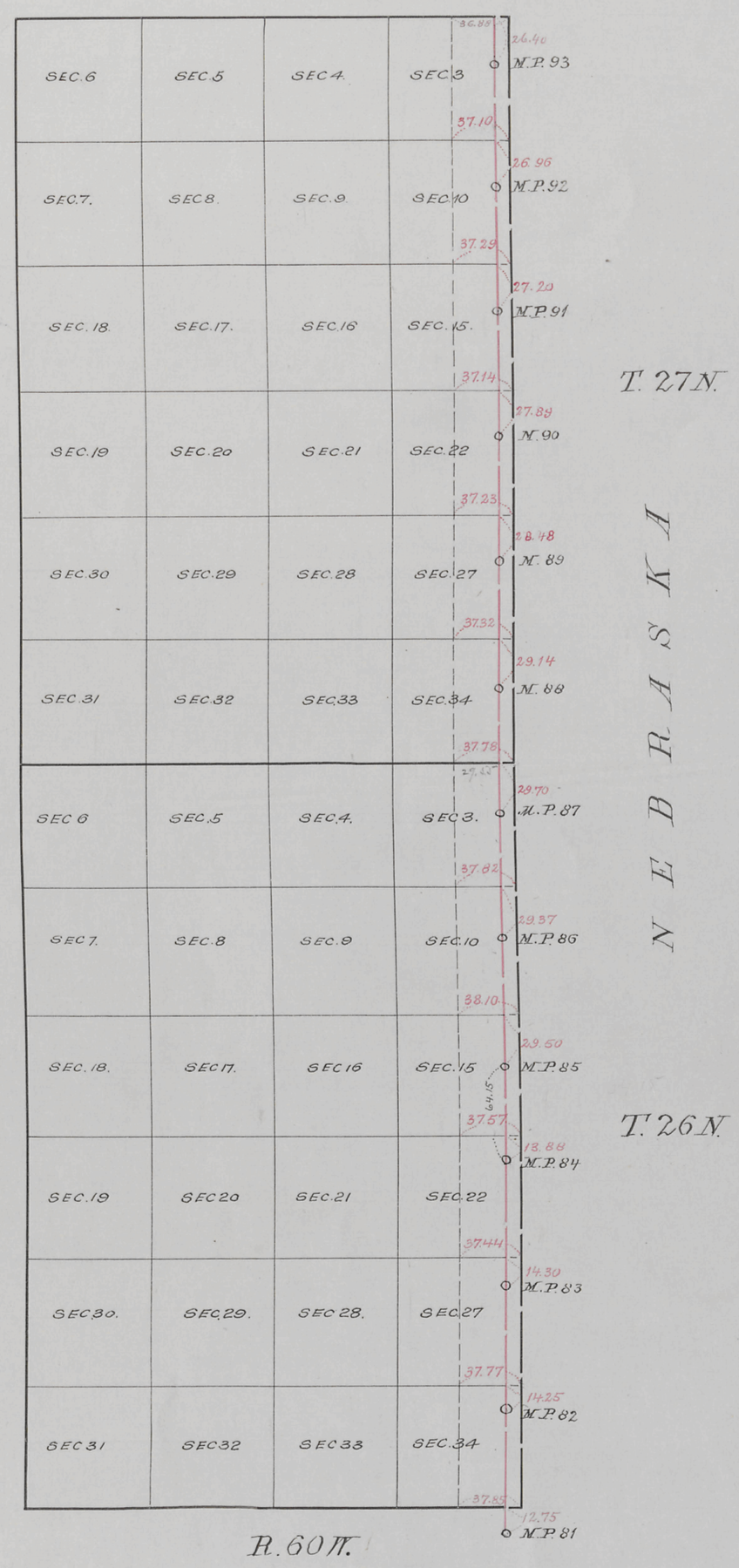

Surveys designated	By whom surveyed	Date of Contract	Amt of surveys. Mls	Chs	Lks	When surveyed.
Correct.ions Intersect.ions in R 60 W	J. E. Porter	May 24 1882	5	12	56	July 17-20 1882
" " " Connections	" " " "	" " "	3	30	67	" " " " "

I hereby certify that the above diagram of the Corrections in Townships 26 & 27. North Range 60 West of the 6th Principal Meridian Wyoming Territory is strictly conformable to the field notes of the survey thereof on file in this office which have been examined and approved.

Surveyor General's Office
Cheyenne Wyo Novbr. 1st 1883

Edw. C. David
Surveyor General.

July 18-20, 82

July 17, 18, 82

10

Click Here for Field Notes
Retracement Notes, All or Part

(9) 567 73

Indexed

EXTERIOR LINES.

Surveys designated.	By whom surveyed.	Date of contract.	Amount of surveys.	When surveyed.
			Min. Chs. Lks.	
Township lines.	Wm. B. Yerby	April 23, 1878	250 . 36 . 63	June & July, 1878
Connections.	" " "	" " "	1 . 36 . 21	" " " "

I hereby certify that the above diagram of the exterior lines of townships 23 to 28 North, ranges 60 to 64 West of the 6th Principal Meridian, in Wyoming Territory, is strictly conformable to the field notes of the survey thereof, on file in this office, which have been examined and approved.

Surveyor General's Office,
Cheyenne, Wyo. Sept. 23, 1878.

Edw. C. David
Surveyor General.

479

5977

Click Here for Field Notes

MAP

of the

Resurvey, Remarking and Re-establishing of the Boundary Line

between

WYOMING and NEBRASKA

and the

Re-establishment of the Closing Corners

of Public Land Surveys

Surveyed by Edward F. Stahle, U.S. Surveyor

RECEIVED S. G. O.
MAR 12 1909
CHEYENNE, WYO.

Sheet No 2

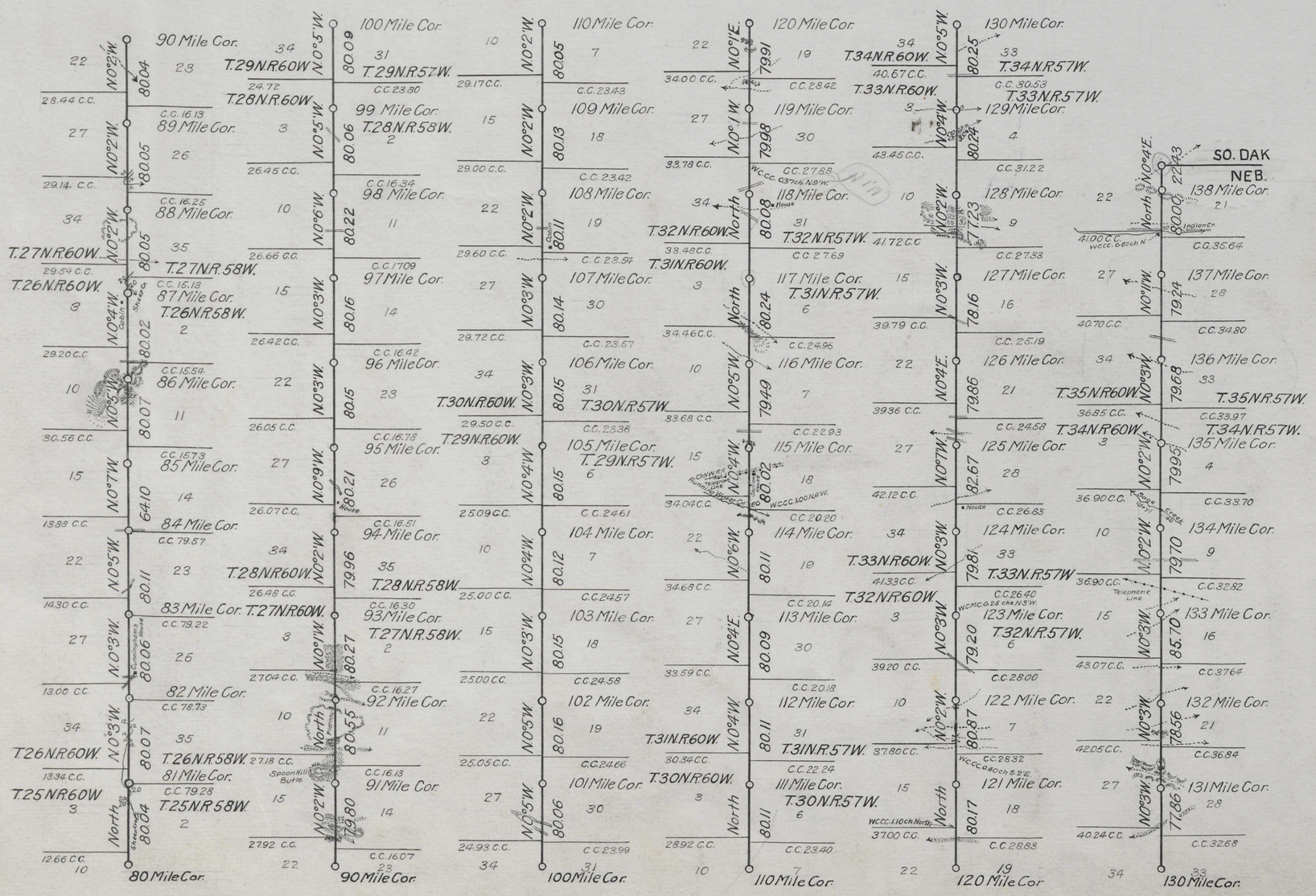

Department of the Interior,
General Land Office,
February 13, 1909.

This Map of the Resurvey, Remarking and Re-establishing of the Boundary Line between Wyoming and Nebraska, and the Re-establishment of the Closing Corners on said Boundary Line (on two sheets), surveyed by Edward F. Stahle, U.S. Surveyor, under his Contract dated June 27, 1907, being conformable to the field notes of the survey thereof on file in this office, is hereby approved.

Fred Dennett

Commissioner.

27