2510

ORIGINAL

Supplemental Plat No. 2

Supplemental Plat of Sections 32 and 33

Township No. 28 North, Range No. 65 West of the Sixth Principal Meridian, Wyoming

Scale, 10 Chains to an Inch

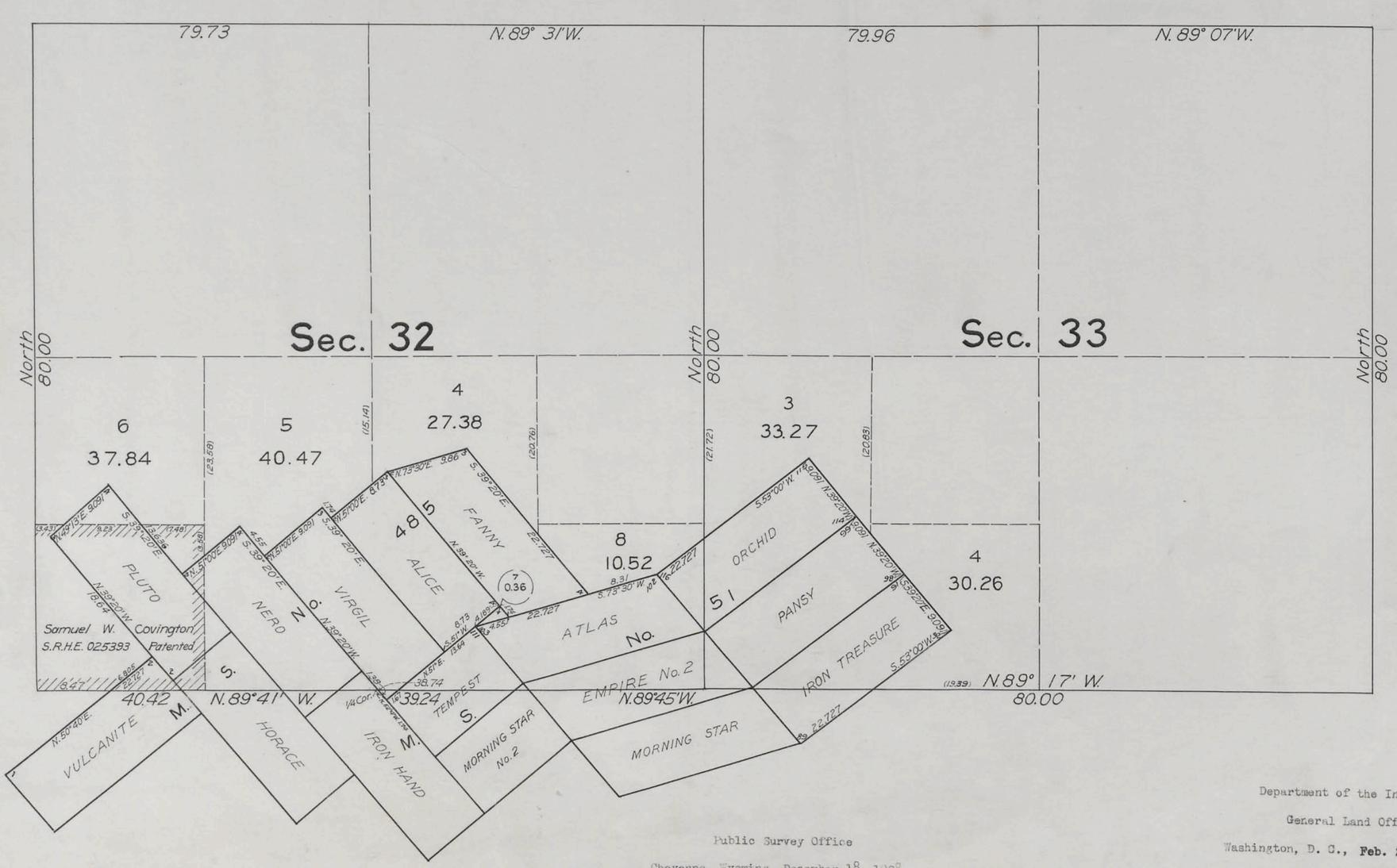

NOTE; Area of SW¼SW¼ Section 32, S.R.H.E. 025393, patented to Samuel W. Covington, exclusive of conflict with amended Mineral Survey No. 485, is 19.10 acres.

Public Survey Office

Cheyenne, Wyoming, December 18, 1928

The above supplemental plat of Sections 32 and 33, Township No. 28 North, Range No. 65 West of the Sixth Principal Meridian, Wyoming, based upon the plat approved November 1, 1883, showing lotting of fractional areas created by the segregation of Mineral Survey No. 51 and amended Mineral Survey No. 485, prepared in accordance with the Commissioner's letter "N" dated November 26, 1928, is hereby approved

Joel Q. Naret
Office Cadastral Engineer

Department of the Interior

General Land Office

Washington, D. C., Feb. 26, 1929

The amended lottings represented by this supplemental plat having been correctly made in accordance with the regulations of this office, the plat is hereby accepted

Thos. C. Havell
Assistant Commissioner

ANT

1777-B

Trans. to Cheyenne L.O. March 11, 1929.

28 - 65

2539

Supplemental Plat
Township No. 28 North, Range No. 65 West of the 6th Principal Meridian

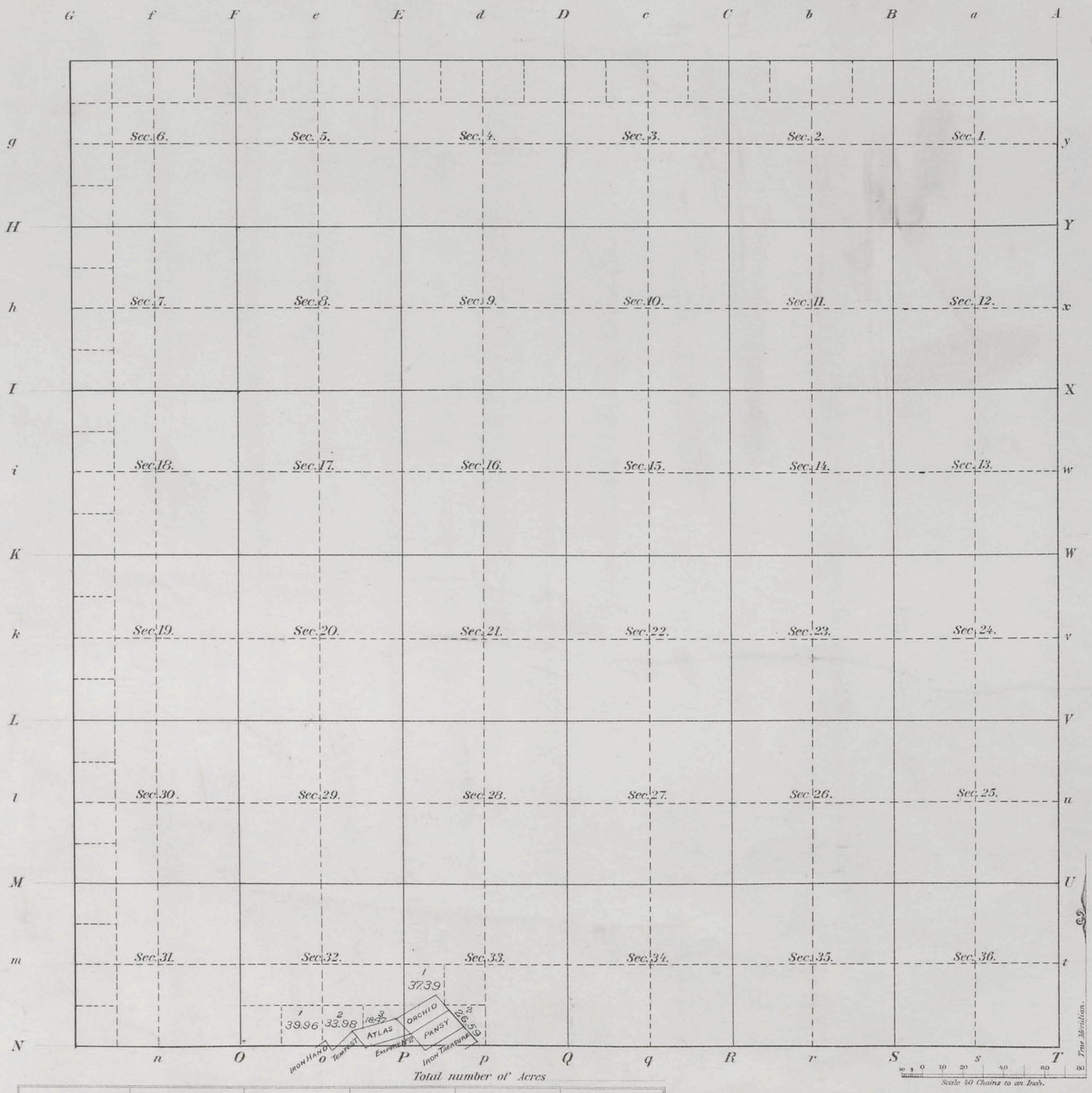

Meanders of								
Posts	Courses	Ch.s Lk.s	Posts	Courses	Ch.s Lk.s	Posts	Courses	Ch.s Lk.s

In conformity with paragraph No. 42 of the United States Mining Laws and regulations thereunder, approved June 24, 1899; I hereby certify that this is a correct plat of the areas made fractional in T. 28 N., R. 65 W. of the 6th Principal Meridian Wyoming, by Mineral Surveys No. 51, and is conformable to the field notes and plats on file in this office.

U.S. Surveyor General's Office
Cheyenne, Wyo.
May 2, 1901

Alpheus P. Hanson
Surr Genl.

Surveys Designated	By Whom Surveyed	Date of Contract	Amount of Surveys M. Ch.s Lk.s	When Surveyed	
Township lines					
Subdivisions					

The above Map, of Township No. _____, of Range No. _____ Meridian, is strictly conformable to the field notes of the survey thereof on file in this Office, which have been examined and approved.

Surveyor General's Office.

Surr Genl.

I.B.M.

THE NORRIS PETERS CO., LITHO., WASHINGTON, D. C.

A.L.R.

28 - 65

1777A

Click Here for Field Notes

(23)

2538

See 42A.

42

TOWNSHIP No. 28 NORTH. RANGE No. 65 WEST of the 6TH Principal MERIDIAN.

Total number of Acres. 22845.79

Surveys Designated	By Whom Surveyed	Date of Contract	Amount of Surveys Mlls	Chs	Lks	When Surveyed	Magnetic Declination
S. & W. Township lines	W. B. Yerby	May 7, 1879	11	71	90	June 6, 7, 1880	15° 38' East
Subdivisions	J. F. Porter	May 24, 1882	39	59	61	Sep 20-29 1882	15° 30 " "
Connections	" " "	" " "		3	71	" " "	
7" Stand. P.N.	W. B. Yerby	May 7, 1879	5	78	39	June 17, 1879	
8" Guide W.W.	" " "	Apr. 23, 1878	6	00	00	June 5, 1878	

The above Map of Township No. 28 North Range No. 65 West of the Sixth Principal Meridian Wyoming Territory is strictly conformable to the field notes of the survey thereof on file in this Office, which have been examined and approved

Surveyor General's Office,
Cheyenne Wyoming
November 1st 1883

Edw. C. Dawes
Surv. Genl.

1777

A. Gast & Co. St. Louis Mo.

28 - 65

(10)

Click Here for Field Notes

Retracement Notes, All or Part

647

58

EXTERIOR LINES.

Scale 3 miles to an inch. Magnetic variation East.

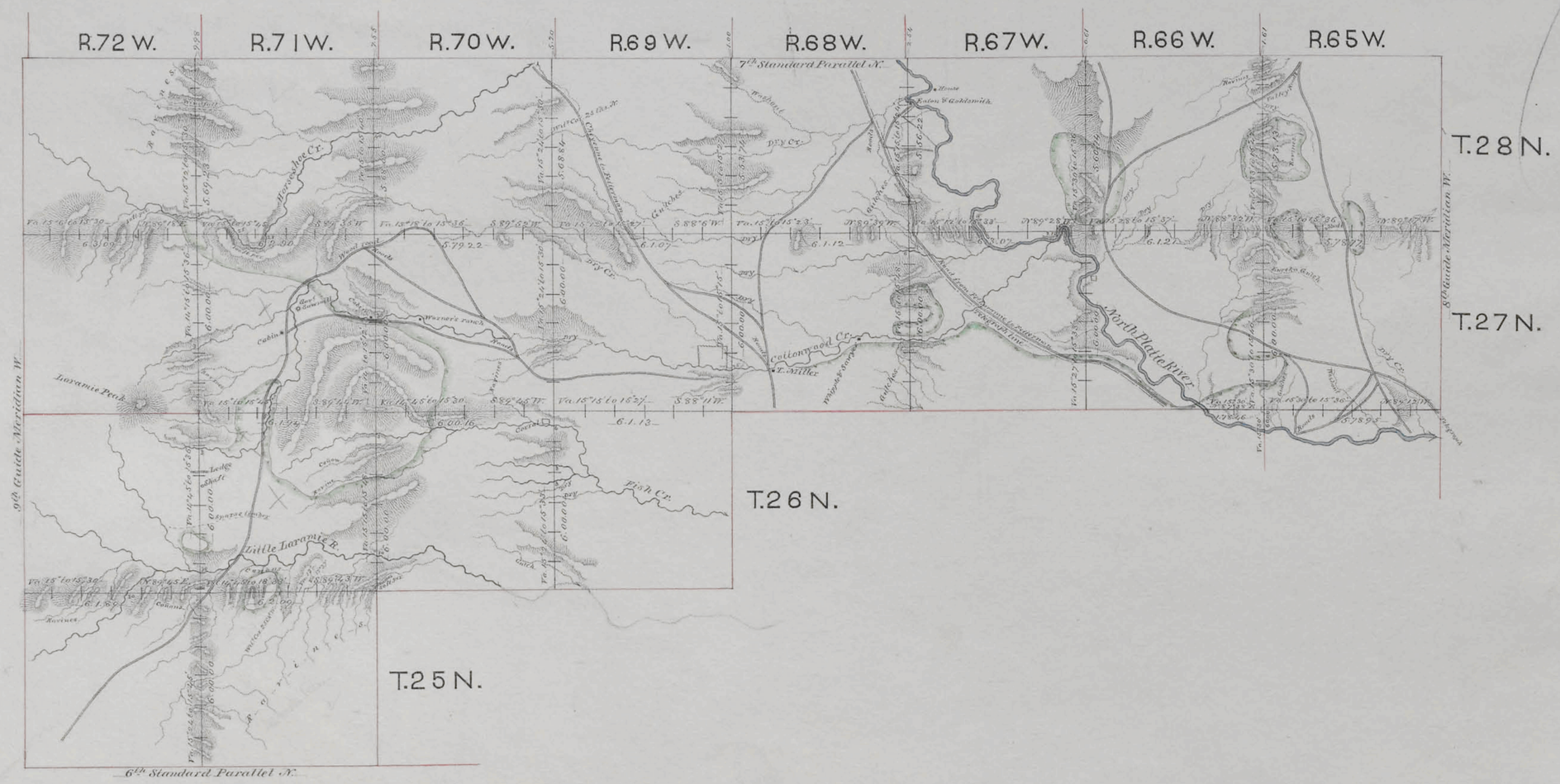

Surveys designated.	By whom surveyed.	Date of contract.	Amount of surveys. Mls.	Chs.	Lks.	When surveyed.
Exterior lines	Wm. B. Yerby	May 7, 1879.	193	44	97	July 1879 & June, 1880.
Connections	" " "	" " "		28	49	" " " " " "

I hereby certify that the above diagram of the exterior lines of Township 25 N. Ranges 71 & 72 W, Township 26 N. Ranges 69, 70, 71 & 72 W. and Townships 27 & 28 N. Ranges 65 to 72 inclusive, West of the 6th Pr. Mer. Wyo. Ter. is strictly conformable to the original field notes of the survey thereof, on file in this office, which have been examined & approved.

Surveyor General's Office,
Cheyenne, Wyo. Aug. 4th 1880.

Edw. C. David
Surveyor General.

539

Click Here for Field Notes

Retracement Notes, All or Part

(9)

Indexed

566

72

8th GUIDE MERIDIAN WEST,

From S. Boundary of Ft. Laramie Reservation to 7th Standard Parallel N. between Ranges 64 & 65 W of the 6th Pr. Mer.



Surveys designated	By whom surveyed	Date of contract.	Amount of surveys. Mls Chs Lks	When surveyed.
8th Guide Mer. W.	William B. Yerby.	April 23rd 1878.	22 . 56 . 60	May & June, 1878.
Connections	" " "	" " "	8 . 10	" "

I hereby certify that the above diagram of the 8th Guide Meridian West of the 6th Principal Meridian, from the South boundary of Ft. Laramie Reservation to the 7th Standard Parallel N. in Wyoming Territory, is strictly conformable to the field notes of the survey thereof, on file in this office, which have been examined and approved.

Surveyor General's Office.
Cheyenne, Wyo. Sept. 23, 1878.

Edw. C. David
Surveyor General.

478

Township 28 North, Range 65 West, Sixth Principal Meridian, Wyoming

Click on the survey number to view the plat(s).

Mineral Survey No.	Section 1	2	3	4	5	6	7	8	9	10	11	12	13	14	15	16	17	18	19	20	21	22	23	24	25	26	27	28	29	30	31	32	33	34	35	36
51																																**X**	**X**			
485																																**X**				