Click Here for Field Notes

TOWNSHIP Nº 29 NORTH RANGE Nº 63 WEST of the 6TH Principal MERIDIAN.

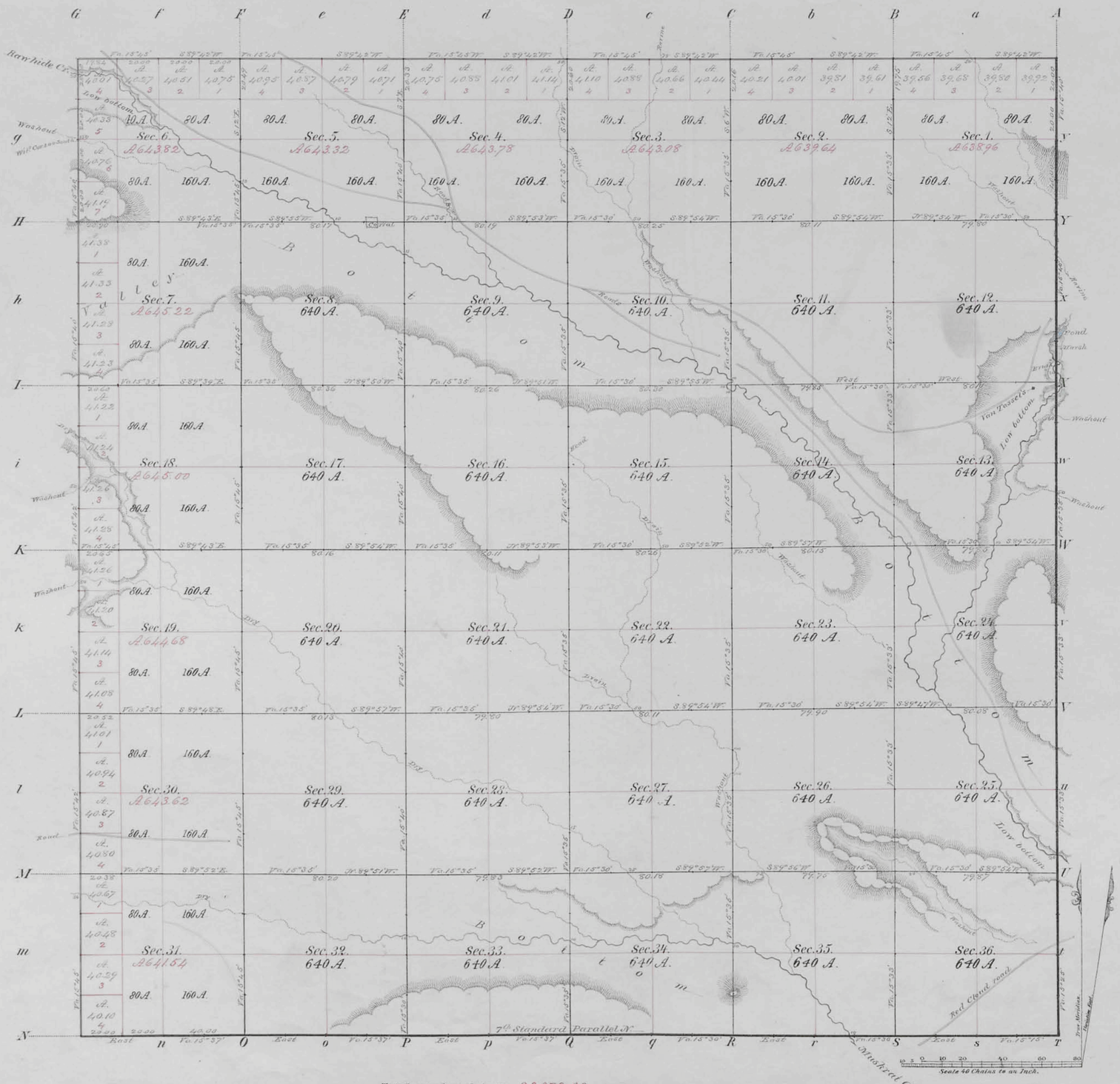

Total number of Acres. 23,072.66

	Surveys Designated	By Whom Surveyed	Date of Contracts	Amount of Surveys Miles	Chs	Links	When Surveyed
Standard	Township lines	Wm. B. Verby.	Ap. 23 & Aug. 15, 1878	23	79	84	June & Oct. 1878
	Subdivisions	" " "	" " "	60	5	96	" "
	Connections						

The above Map of Township Nº 29 North, of Range Nº 63 West of the 6th Principal Meridian, Wyoming Territory, is strictly conformable to the field notes of the survey thereof on file in this Office, which have been examined and approved.

Surveyor General's Office,
Cheyenne, Wyo. Feb. 15, 1879.

Edw. C. David
Sur. Gen.l

A. Gast & Co. St. Louis Mo.

(10)

Indexed

32

Click Here for Field Notes

Retracement Notes, All or Part

617

EXTERIOR LINES.

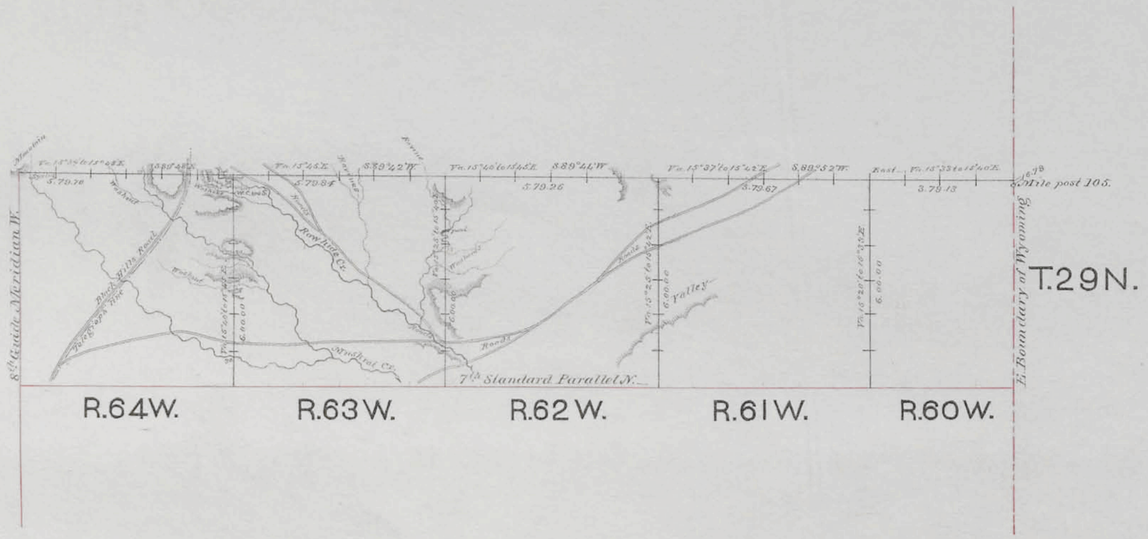

Surveys designated	By whom surveyd	Date of contract.	Amount of surveys. Mls. Chs. Lks.	When surveyed.
Township lines.	Wm. B. Yerby	Aug. 15. 1878.	31 . 77 . 60	Oct. 1878.
Connections.	" " "	" " "	16 . 78	" "

I hereby certify that the above diagram of the exterior lines of Townships 29 North, Ranges 60 to 64 West of the 6th Principal Meridian, Wyoming Territory, is strictly conformable to the field notes of the survey thereof, on file in this office, which have been examined and approved.

Surveyor General's Office,
Cheyenne, Wyo. Feb. 15, 1879.

Edw. C. David
Surveyor General.

513

(9)

Indexed

Click Here for Field Notes

Retracement Rs. 60 - 61 W.

74

568

SEVENTH STANDARD PARALLEL NORTH,

From the 8th Guide Meridian W. between Townships 28 & 29 N. to the E. Boundary of Wyoming.

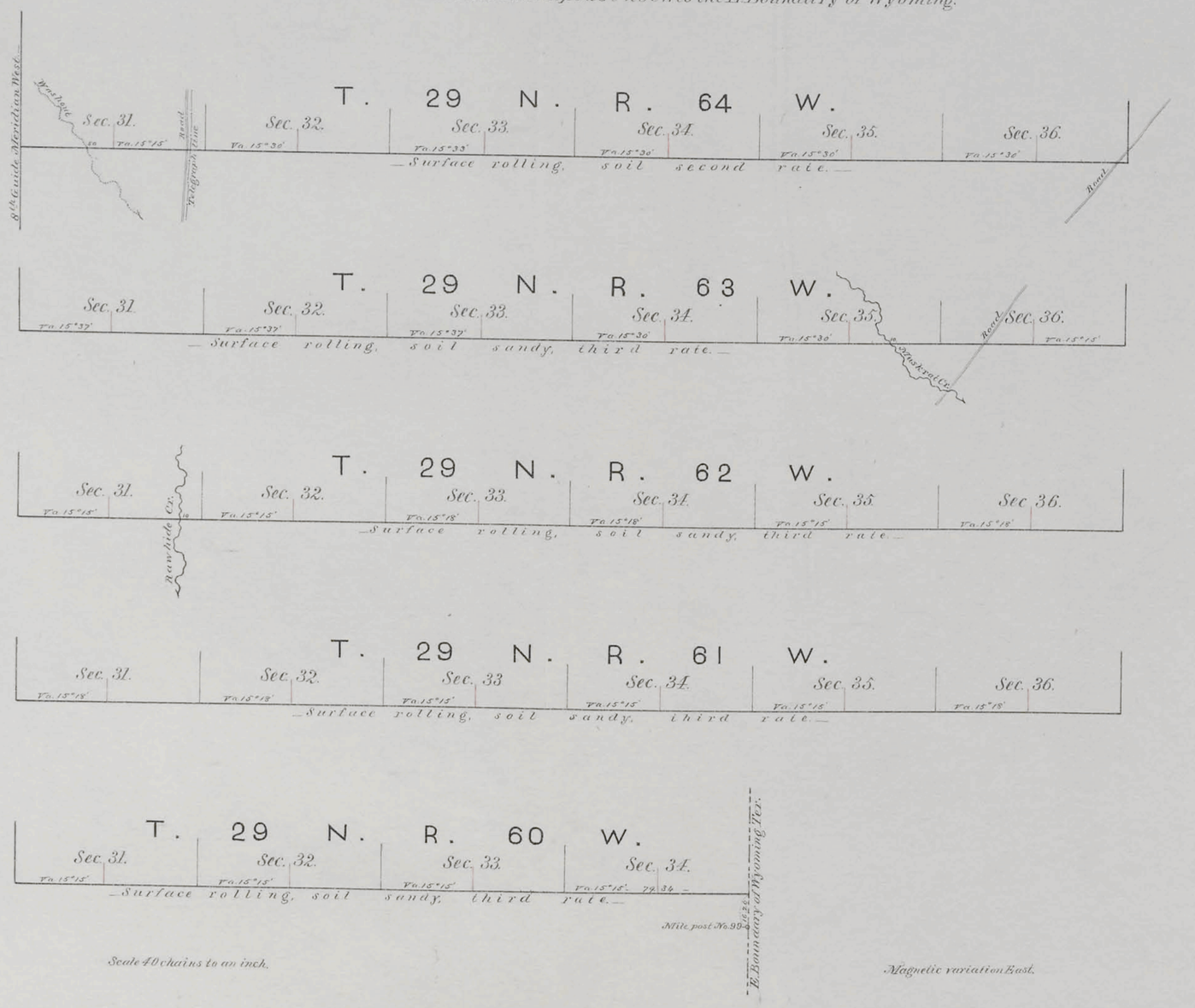

Scale 40 chains to an inch.

Magnetic variation East.

Surveys designated.	By whom surveyed.	Date of contract.	Amount of surveys	When surveyed.
			Mls. Chs. Lks.	
7th Stand.d Par.l N.	William B. Yerby.	April 23rd 1878.	27 . 79 . 34	June, 1878.
Connections	" " "	" " "	16 . 20	" "

I hereby certify that the above diagram of the 7th Standard Parallel N. from the 8th Guide Meridian W. to the E. Boundary of Wyoming Territory, is strictly conformable to the original field notes of the survey thereof, on file in this office, which have been examined and approved.

Surveyor General's Office,
Cheyenne, Wyo. Sept. 23, 1878.

Edw. C. David
Surveyor General.

480