Click Here for Field Notes

(10)

20

590

TOWNSHIP Nº 29 NORTH, RANGE Nº 64 WEST of the 6TH Principal MERIDIAN.

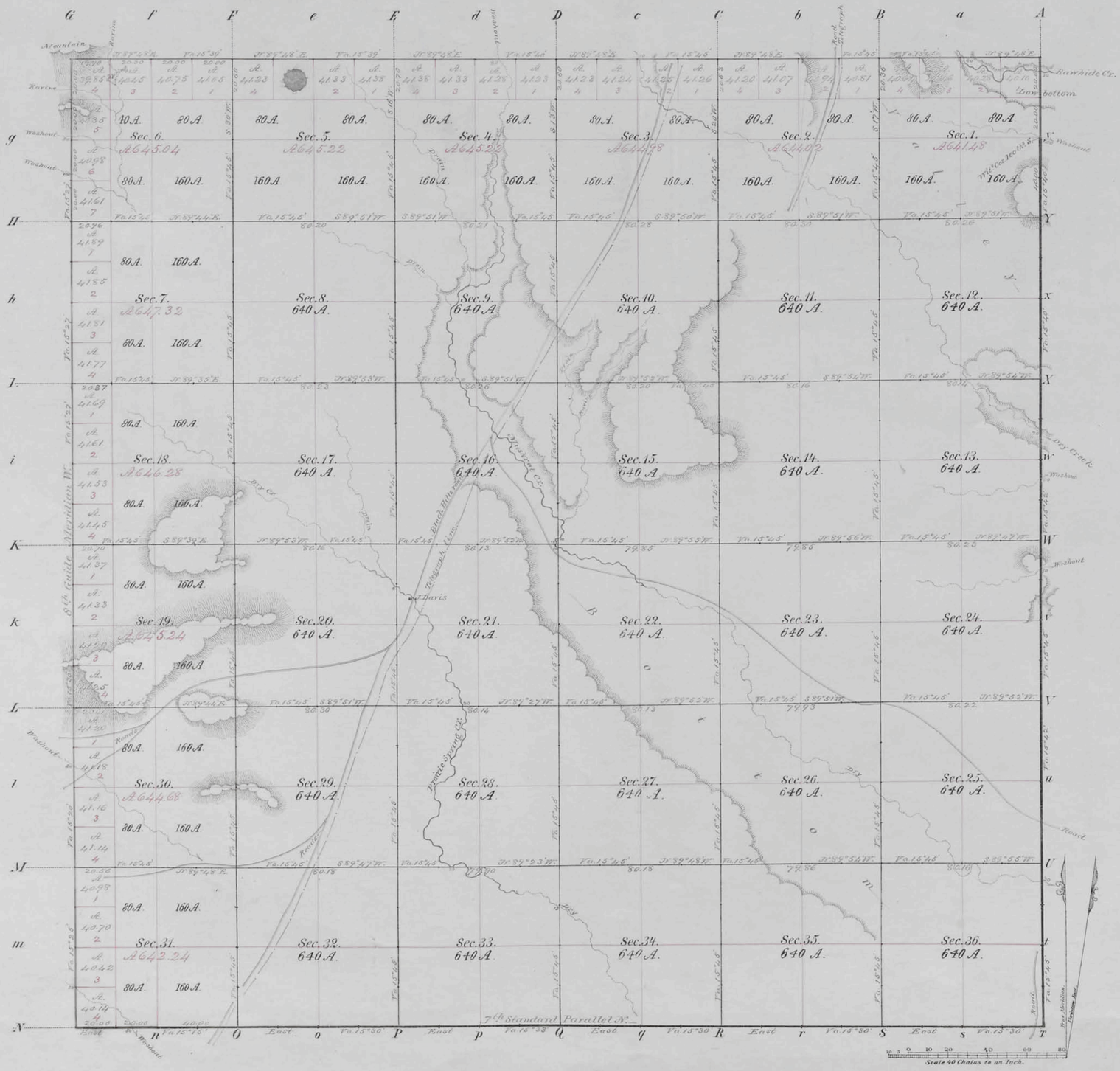

Total number of Acres. 23091.72

Surveys Designated	By Whom Surveyed	Date of Contract	Amount of Surveys M^s Ch^s Lk^s	When Surveyed
Standard & Township lines	Wm B Verby	Ap^l 23 & Aug 15, 1878	23 . 79 . 70	June & Oct. 1878
Subdivisions	" " "	" " "	60 . 10 . 05	Oct & Nov "
Connections				

The above Map of Township Nº 29 North of Range Nº 64 West of the 6th Principal Meridian, Wyoming Territory, is strictly conformable to the field notes of the survey thereof on file in this Office, which have been examined and approved

Surveyor Generals Office, Cheyenne, Wyo. Feb. 15, 1879.

Edw. C. David
Dep. Sur. Gen.l

501

A. Gast & Co. St. Louis, Mo.

29 - 64

(10)

Indexed

32

Click Here for Field Notes

Retracement Notes, All or Part

617

EXTERIOR LINES.

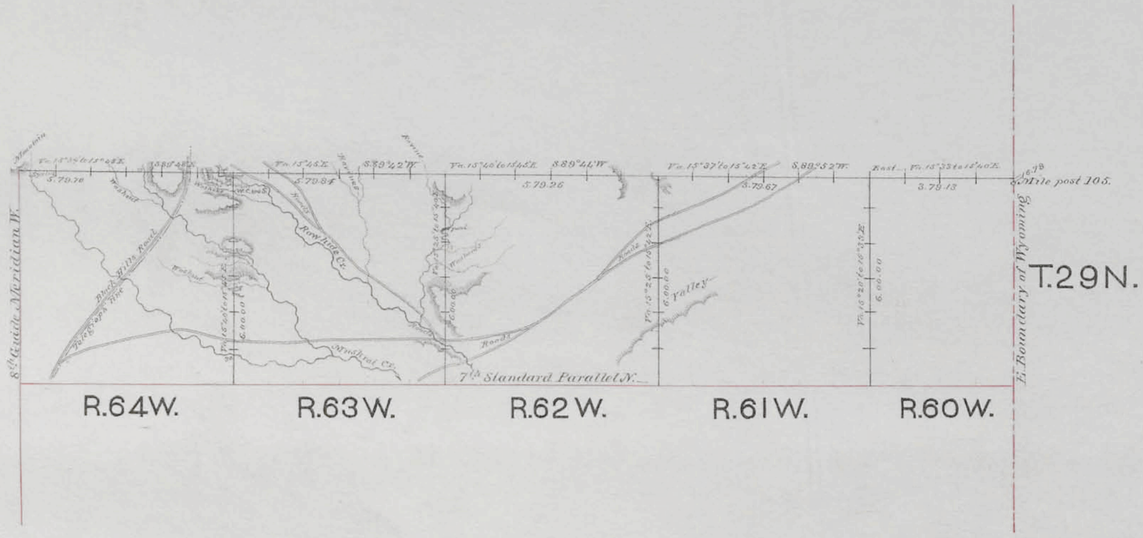

Surveys designated	By whom surveyed	Date of contract.	Amount of surveys. Mls. Chs. Lks.	When surveyed.
Township lines.	Wm B. Yerby	Aug. 15. 1878.	51 . 77 . 60	Oct. 1878.
Connections.	" " "	" " "	16 . 78	" "

I hereby certify that the above diagram of the exterior lines of Townships 29 North, Ranges 60 to 64 West of the 6th Principal Meridian, Wyoming Territory, is strictly conformable to the field notes of the survey thereof, on file in this office, which have been examined and approved.

Surveyor Generals Office,
Cheyenne, Wyo. Feb. 15, 1879.

Edw. C. David
Surveyor General.

513

Click Here for Field Notes

Retracement Field Notes

Indexed

616

8TH GUIDE MERIDIAN WEST,

in Township 29 N. between Ranges 64 & 65 W. of 6th Pr. Mer.

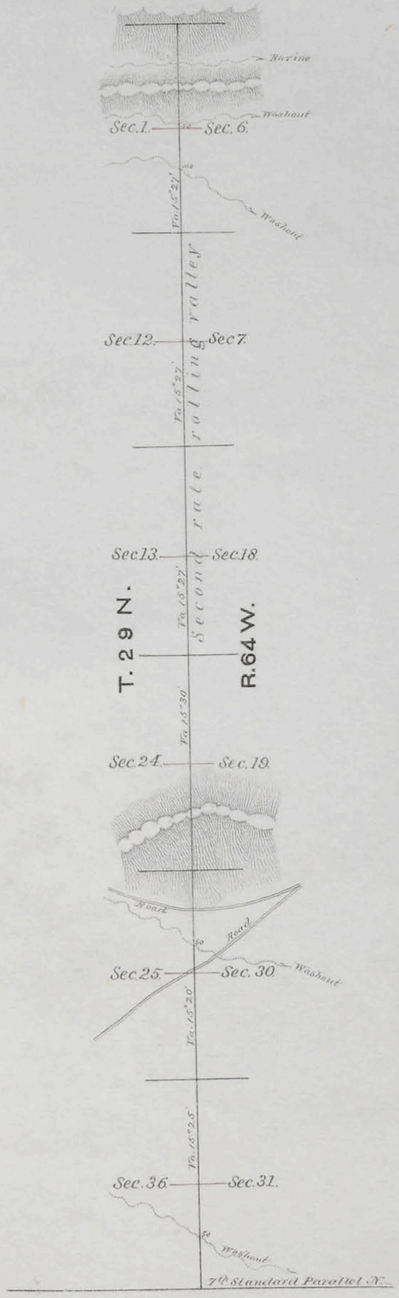

Scale, 40 chains to an inch.

Magnetic variation East.

Surveys designated	By whom surveyed	Date of contract	Amount of surveys Mi. Chs. Lks.	When surveyed
8th Guide Mer. W.	Wm. B. Yerby	Aug. 15, 1878.	6 . 00 . 00	Oct. 7, 1878.

I hereby certify that the above diagram of the 8th Guide Meridian, West of the 6th Principal Meridian, in Township 29 N. between Ranges 64 & 65 W. in Wyoming Territory, is strictly conformable to the field notes of the survey thereof, on file in this office, which have been examined and approved.

Surveyor General's Office,
Cheyenne, Wyo. Feb. 15, 1879.

Edw. C. David
Surveyor General.

(9) Indexed

Click Here for Field Notes

Retracement Rs. 60 - 61 W.

74

568

SEVENTH STANDARD PARALLEL NORTH,

From the 8th Guide Meridian W. between Townships 28 & 29 N. to the E. Boundary of Wyoming.

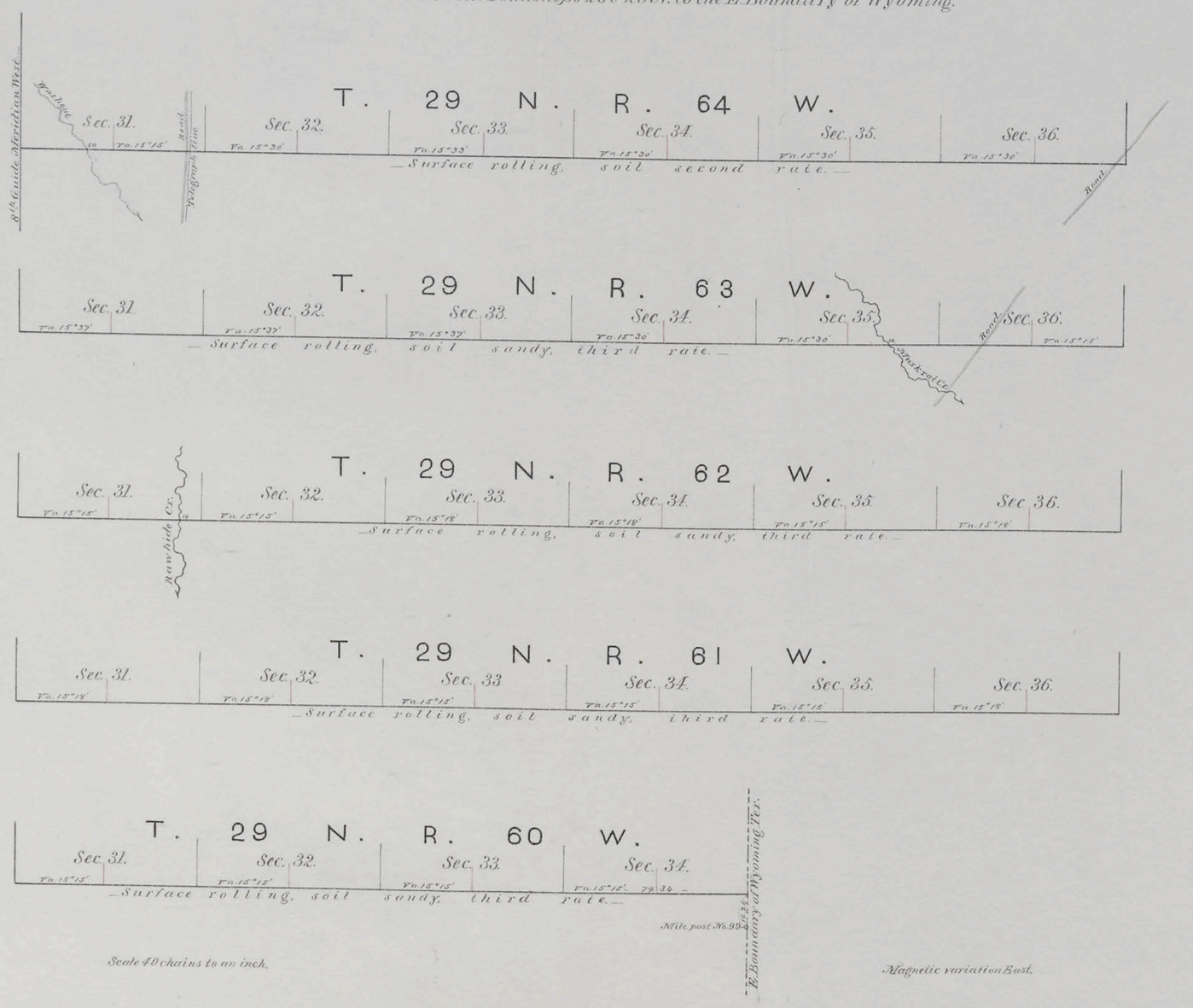

Scale 40 chains to an inch.

Magnetic variation East.

Surveys designated.	By whom surveyed.	Date of contract.	Amount of surveys. Mil. Ch. Lk.	When surveyed.
7th Stand. Par. N.	William B. Yerby.	April 23rd 1878.	27 . 79 . 34	June, 1878.
Connections	" " "	" " "	16 . 20	" "

I hereby certify that the above diagram of the 7th Standard Parallel N. from the 8th Guide Meridian W. to the E. Boundary of Wyoming Territory, is strictly conformable to the original field notes of the survey thereof, on file in this office, which have been examined and approved.

Surveyor General's Office,
Cheyenne, Wyo. Sept. 23, 1878.

Edw. C. David
Surveyor General.

480

Township 29 North, Range 64 West, Sixth Principal Meridian, Wyoming

Click on the survey number to view the plat(s).

Mineral Survey No.	Section																																		
	1	2	3	4	5	6	7	8	9	10	11	12	13	14	15	16	17	18	19	20	21	22	23	24	25	26	27	28	29	30	31	32	33	34	35	36
620					**X**	**X**	**X**	**X**																												