Click Here for Field Notes

Click Here for State Bdry Notes

(14)

1174

17

30-60

TOWNSHIP No. 30 NORTH, RANGE No. 60 WEST of the 6TH Principal MERIDIAN.

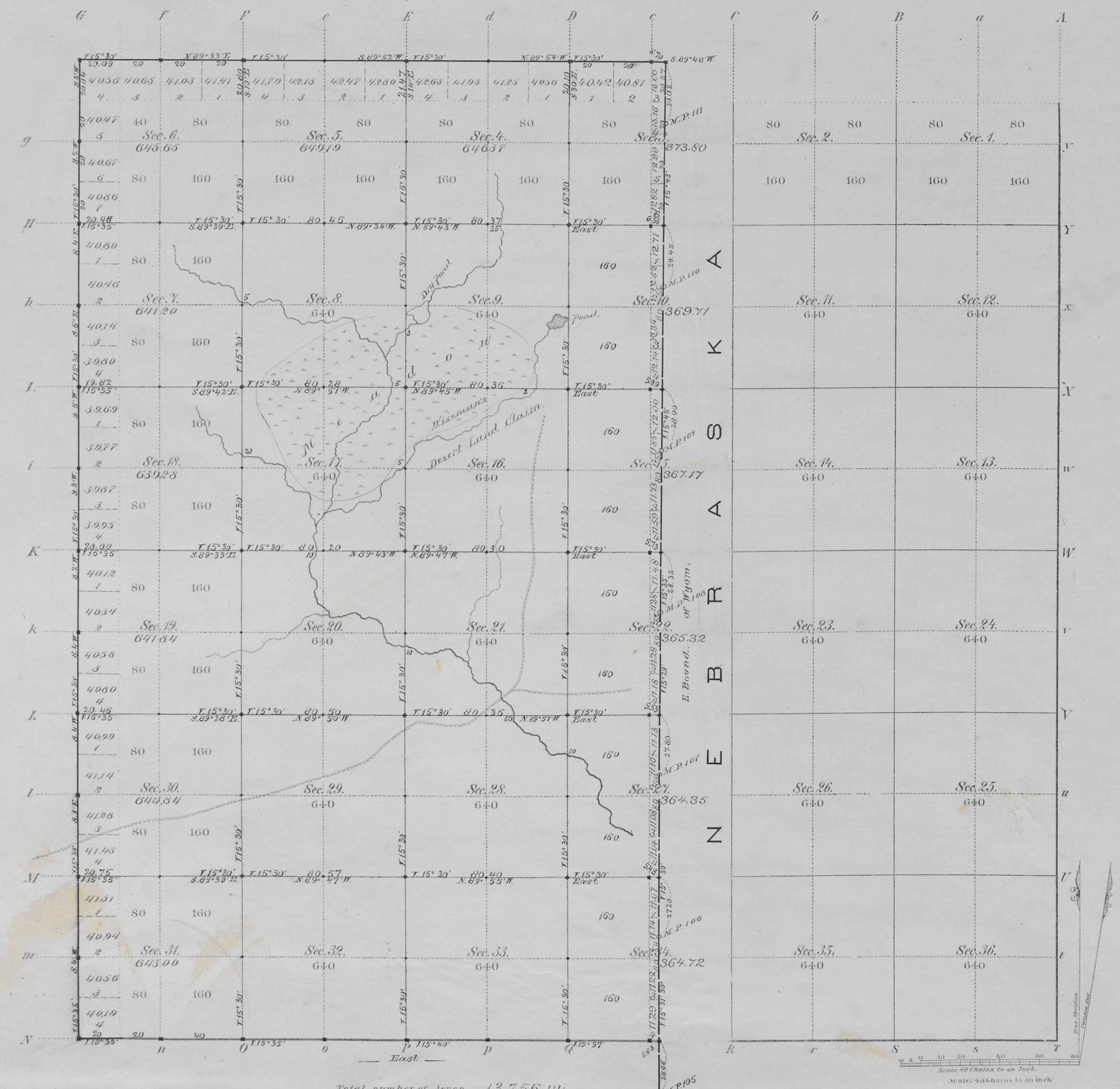

Total number of Acres. 13,756.44

Surveys Designated	By Whom Surveyed	Date of Contract	Amount of Surveys Mls.	Chs.	Lks.	When Surveyed	Magnetic Declination
W. and Part of N. Township lines	Charles W. Brown	May 22, 1879	9	40	83	July 8 & 9, 1879	15° 30' East
Subdivisions	Black & Brown	May 9, 1881	35	76	76	July 11-14, 1881	15° 30' " "
Connections	" " "	" " "	1	61	70	" " "	
Part of S. Township line	Wm. B. Yerby	August 15, 1878	3	45	63	Octob. 15, 1878	
E. Bound. of Wyo.	O. N. Chaffee	———	6	3	30	Sept. 2, 1879	

The above Map of Township No. 30 North of Range No. 60 West of the Sixth Principal Meridian Wyoming Territory is strictly conformable to the field notes of the survey thereof on file in this Office, which have been examined and approved

Surveyor General's Office,
Cheyenne Wyoming
August 7th 1882

Edw. C. David
Surv. Genl.

853

A. Gast & Co, St. Louis Mo.

30 - 60

Click Here for Field Notes

CORRECTIONS.

in Townships 30 to 40 North inclusive, Range 60 W., 6th P.M.

Wyoming Territory.

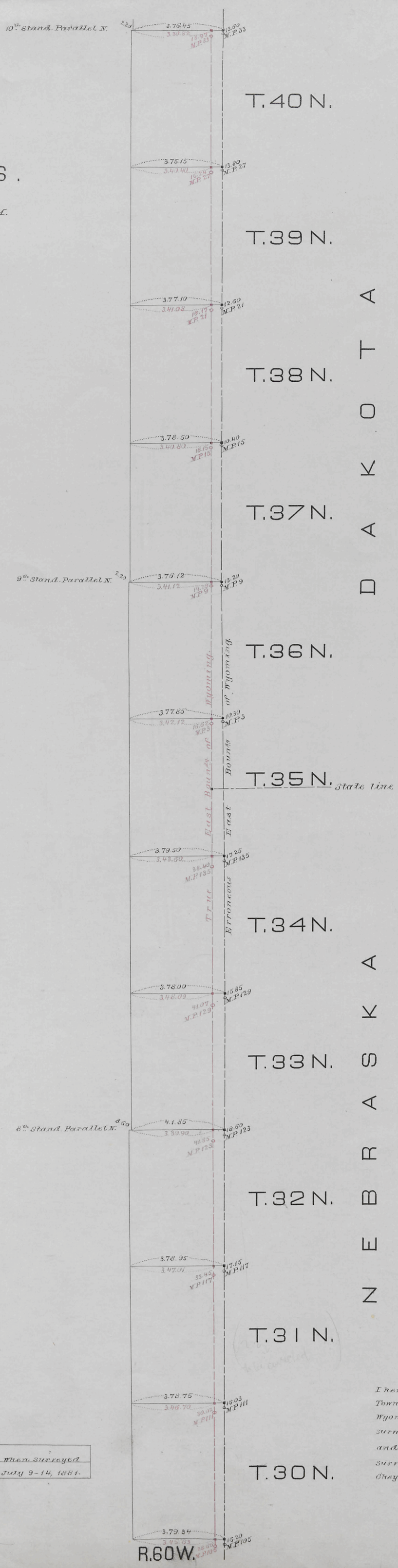

Scale, 3 miles to an inch.

Surveys Designated	By whom surveyed	Date of Contract	Amount of Surveys			When Surveyed
			mls.	chs.	lks.	
Corrections in R. 60 W. in red ink	Chas. W. Brown	May 9th 1881	3	74	52	July 9-14, 1881.

I hereby certify that the above diagram of the Corrections in Townships 30 to 40 N. inclusive, Range 60 W. of the 6th Principal Merid.n Wyoming Territory, is strictly conformable to the field notes of the survey thereof on file in this Office, which have been examined and approved.

Surveyor General's Office,
Cheyenne, Wyom. April 26, 1882.

Edw. C. David
Surveyor General.

accession no. 1066

754

20

(10)

Click Here for Field Notes

Retracement Field Notes
North Bdy. T. 30 N., R. 60 W.
East Bdy. T. 31 N., R. 61 W.
North Bdy. T. 31 N., R. 60 W.

46

634

EXTERIOR LINES.

Magnetic Variation East.

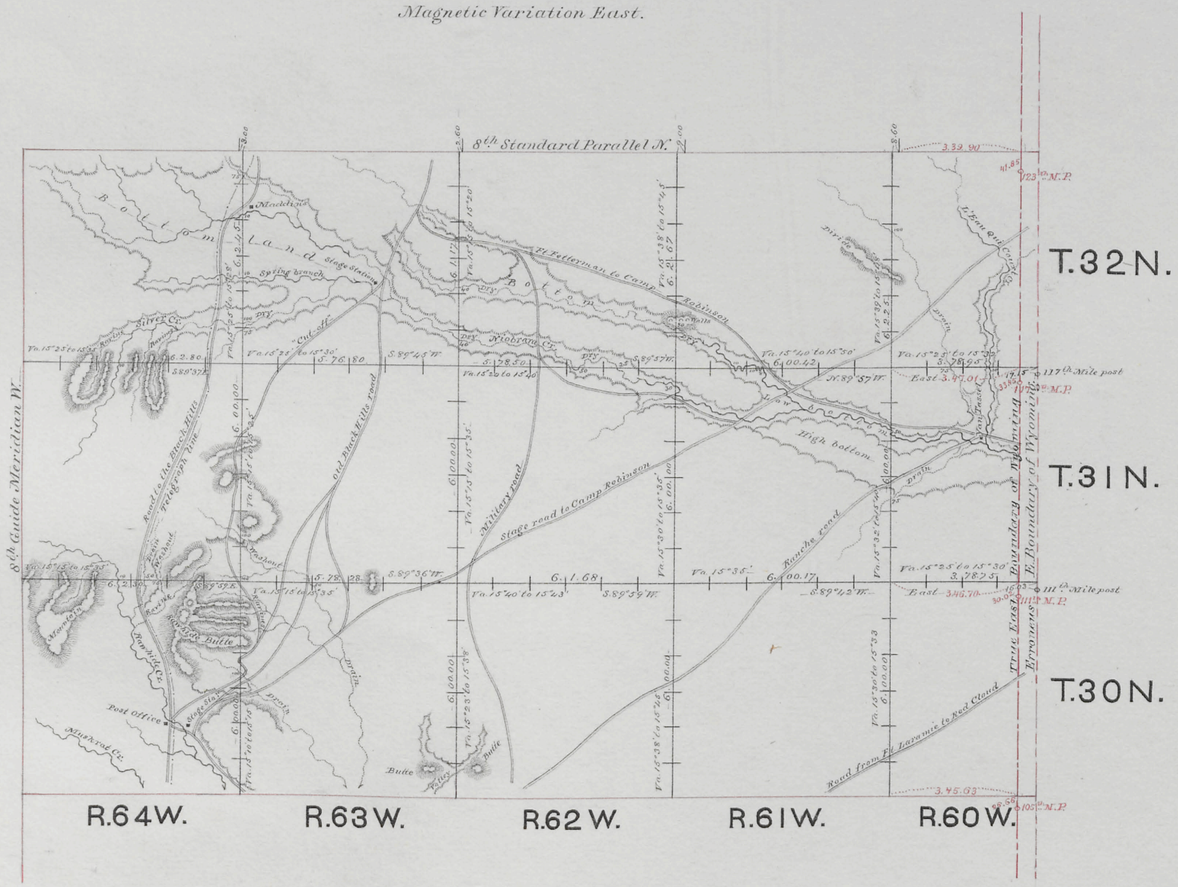

Surveys designated.	By whom surveyed.	Date of contract.	Amount of surveys. Mls.	Chs.	Lks.	When surveyed.
Exterior lines.	Charles W. Brown	May 22nd 1879.	128	7	19	July & Aug. 1879
Connections.	" " "	" " "		56	38	" " " "
Corrections in R.60W. (in red ink)	Charles W. Brown	May 9, 1881	1	57	61	July 9th 10, 1881

Scale, 3 miles to an inch.

I hereby certify, that the above diagram of the exterior lines of Townships 30, 31 and 32 North, Ranges 60 to 64 West of the 6th Principal Meridian, in Wyoming Territory, is strictly conformable to the original field notes of the survey thereof, on file in this office, which have been examined and approved.

Surveyor General's Office,
Cheyenne, Wyo. Oct. 29, 1879

Edw. C. David
Surveyor General.

528

5977

Click Here for Field Notes

MAP

of the

Resurvey, Remarking and Re-establishing of the Boundary Line

between

WYOMING and NEBRASKA

and the

Re-establishment of the Closing Corners

of Public Land Surveys

Surveyed by Edward F. Stahle, U.S. Surveyor

RECEIVED S. G. O.
MAR 12 1909
CHEYENNE, WYO.

Sheet No 2

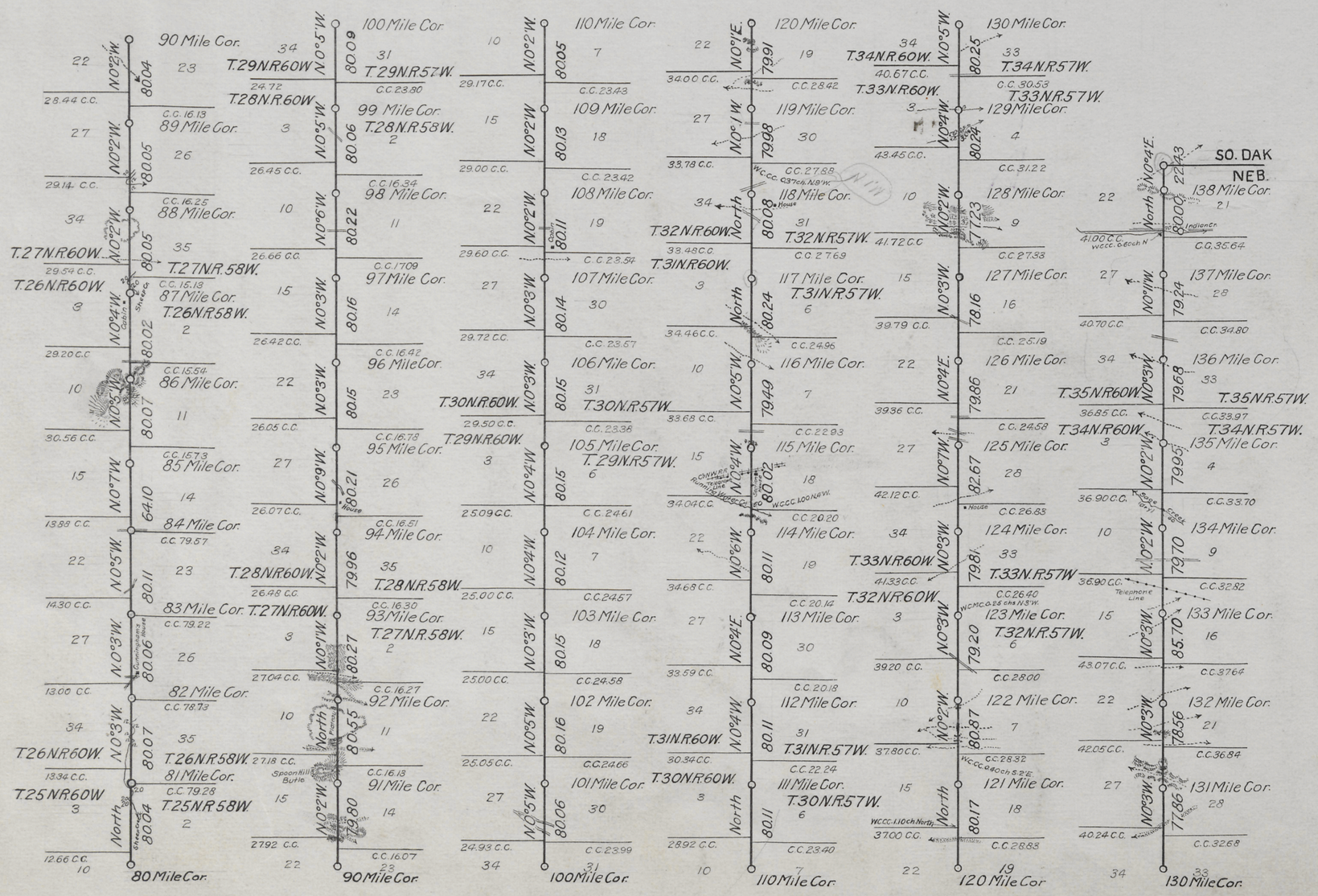

Department of the Interior,
General Land Office,
February 13, 1909.

This Map of the Resurvey, Remarking and Re-establishing of the Boundary Line between Wyoming and Nebraska, and the Re-establishment of the Closing Corners on said Boundary Line (on two sheets), surveyed by Edward F. Stahle, U.S. Surveyor, under his Contract dated June 27, 1907, being conformable to the field notes of the survey thereof on file in this office, is hereby approved.

Fred Dennett

Commissioner.

27