640

ORIGINAL

Supplemental Plat No. 2

Township No. 30 North, Range No. 64 West of the Sixth Principal Meridian, Wyoming

Scale, 990 ft. to an Inch

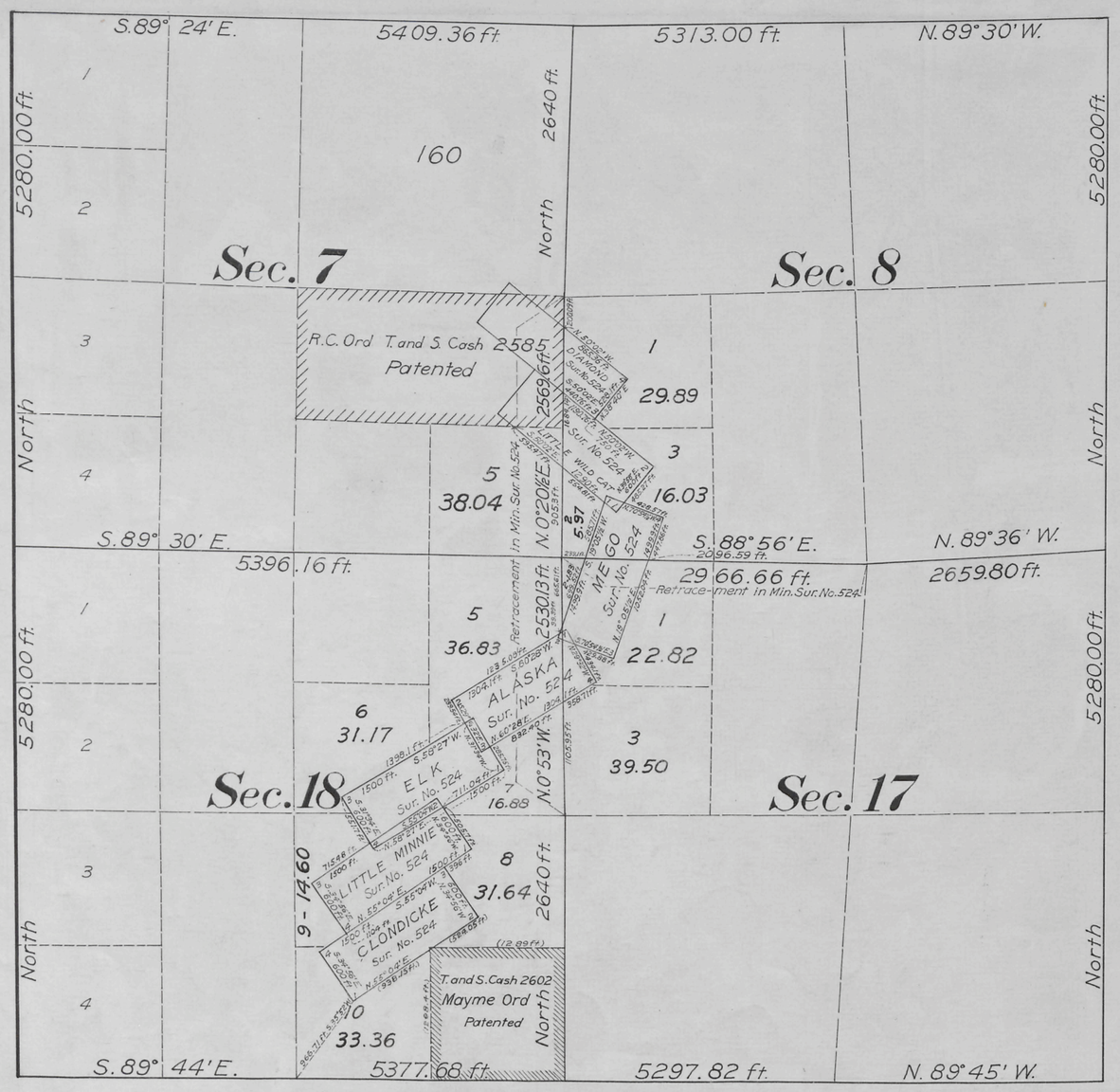

This Supplemental Plat No. 2, Township No. 30 North, Range No. 64 West of the Sixth Principal Meridian, Wyoming, plat approved October 29, 1879, is compiled, in compliance with instructions contained in letter "N" 027773, dated March 10, 1926, from the Commissioner of the General Land Office, from office records and is hereby approved

Public Survey Office,
Cheyenne, Wyoming,
April 13, 1926

Joel Q. Naret
Office Cadastral Engineer

DEPARTMENT OF THE INTERIOR
GENERAL LAND OFFICE
Washington, D.C. May 5, 1926.

This supplemental plat having been properly prepared, in accordance with instructions from this office, in order to segregate mineral Survey No. 524 from adjacent lands in Sec's 7. 8. 17 and 18, to accommodate stock raising homestead entry Cheyenne 027773, is hereby accepted.

Thos C. Havell
Assistant Commissioner

A.M.T.

532-B

Trans. to Cheyenne L.O. July 19, 1924

30 - 64

Accepted Nov. 18, 1921
ORIGINAL

Supplemental Plat No. 1.

Township No. 30 North Range No. 64 West of the Sixth Principal Meridian, Wyoming.

Scale 800 ft. to an inch.

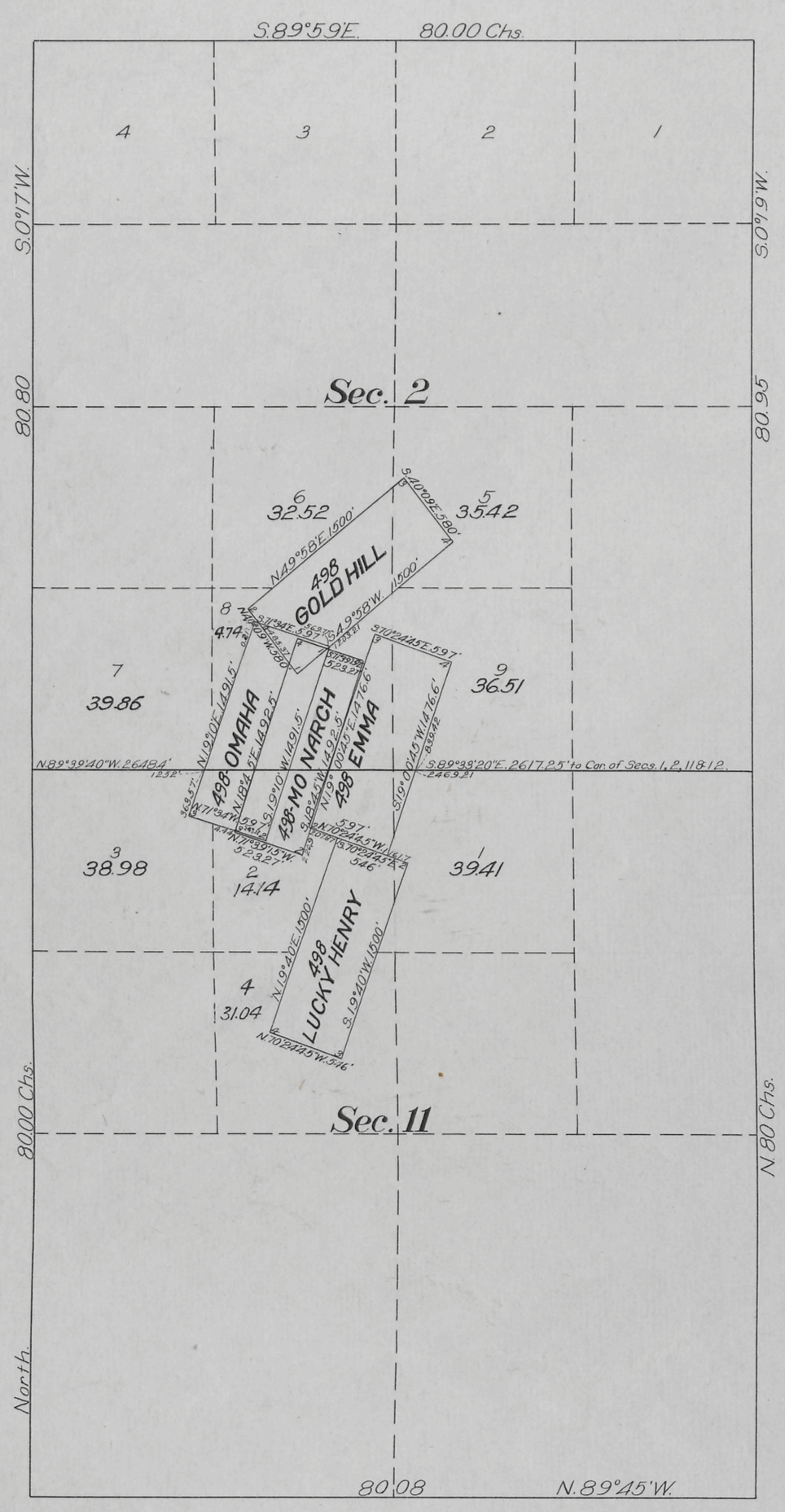

THIS SUPPLEMENTAL PLAT NO. 1, TOWNSHIP NO. 30 NORTH, RANGE NO. 64 WEST, OF THE SIXTH PRINCIPAL MERIDIAN, WYOMING, IS PREPARED IN ACCORDANCE WITH DIRECTIONS GIVEN IN COMMISSIONER'S LETTER "N" CAH 027621 DATED MAY 20, 1921, FOR THE PURPOSE OF SHOWING THE SEGREGATION IN SECTIONS 2 AND 11, OF MINERAL SURVEY NO. 498; AND IS HEREBY APPROVED.

OFFICE OF U. S. SURVEYOR GENERAL,

CHEYENNE, WYOMING, OCTOBER 19, 1921.

Charles L. Dickey
Surveyor General.

Issued to Cheyenne L.O.
Nov. 22, 1921

30 - 64

639

532-A

Click Here for Field Notes

TOWNSHIP Nº 30 NORTH RANGE Nº 64 WEST of the 6TH Principal MERIDIAN.

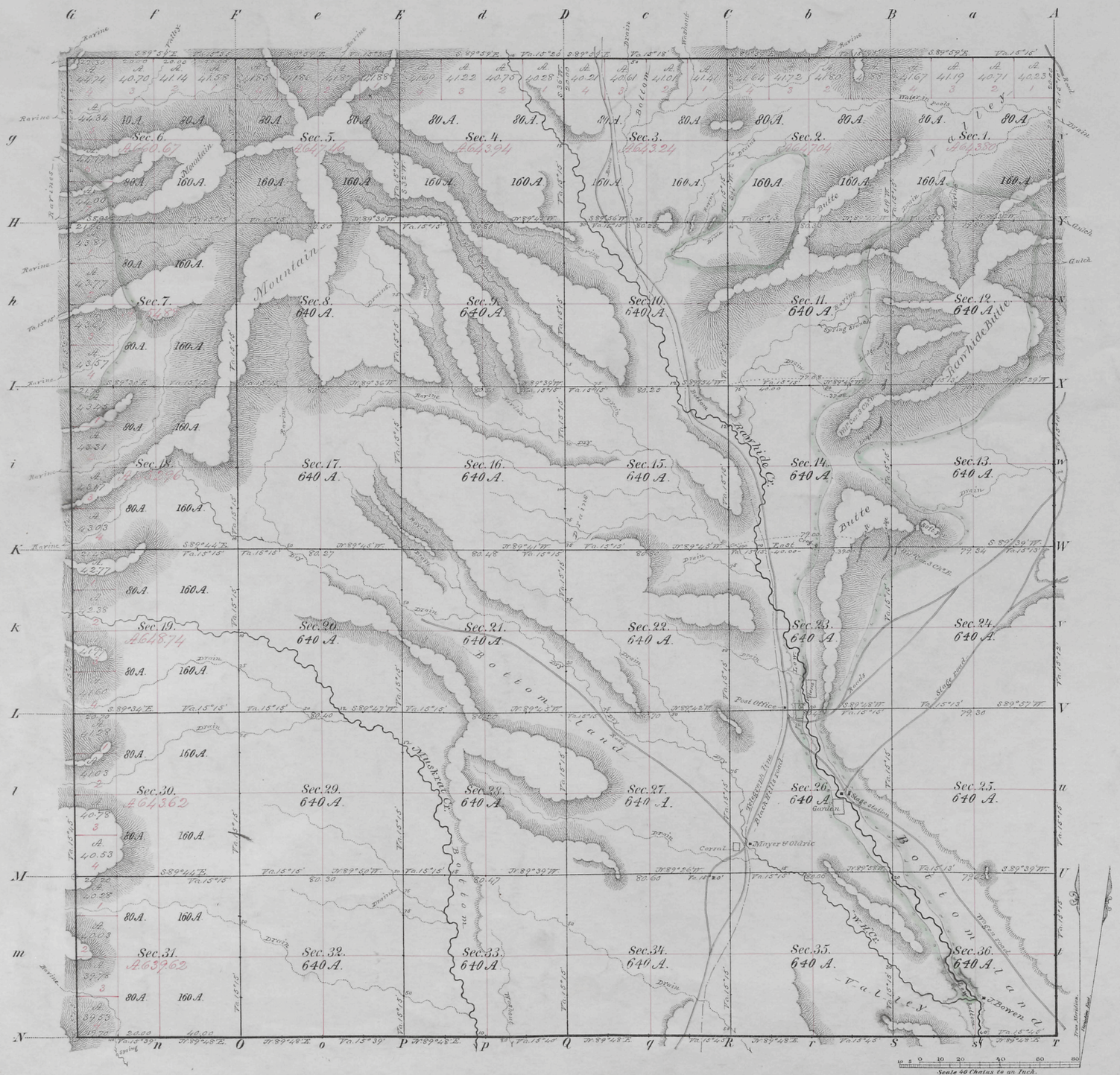

Total number of Acres. 23,125.97

Surveys Designated	By Whom Surveyed	Date of Contract	Amount of Surveys Mls. Chs. Lks.	When Surveyed
E. & W. Township lines	Charles W. Brown	May 22, 1879	12 . 2 . 30	July, 1879
Subdivisions	" " "	" " "	60 . 11 . 45	August, "
8th Guide Merdn W.	Wm B. Yerby	" 7, "	6 . 00 . 00	July, "
S. Township line	" " "	Aug. 15, 1878	5 . 79 . 70	Oct. 1878

The above Map of Township No. 30 North, of Range No. 64 West of the 6th Principal Meridian, Wyoming Territory, is strictly conformable to the field notes of the survey thereof on file in this Office, which have been examined and approved

Surveyor Generals Office, Cheyenne, Wyo. Oct. 29, 1879.

Edw. C. David
Sur. Genl.

A. Gast & Co., St. Louis, Mo.

(10)

Click Here for Field Notes

Retracement Field Notes
North Bdy. T. 30 N., R. 60 W.
East Bdy. T. 31 N., R. 61 W.
North Bdy. T. 31 N., R. 60 W.

46

634

EXTERIOR LINES.

Magnetic Variation East.

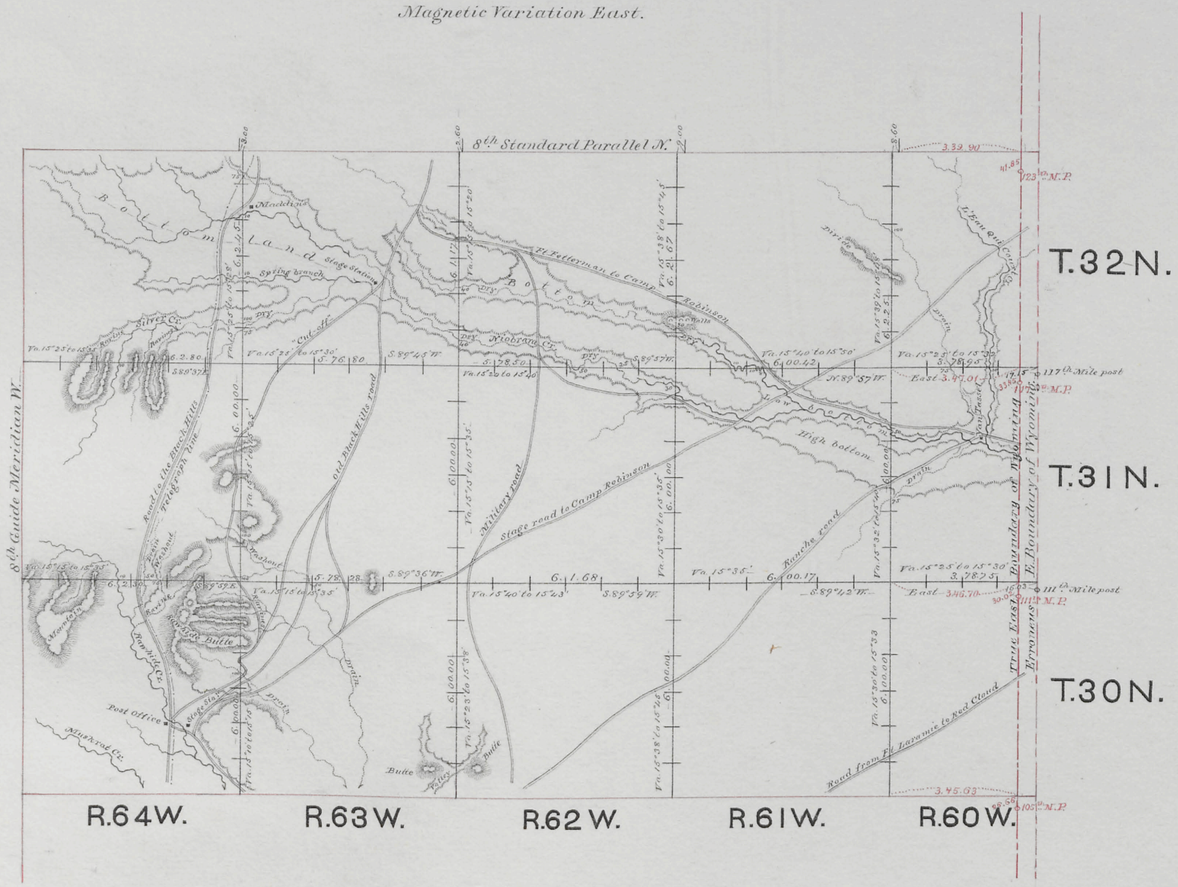

Surveys designated.	By whom surveyed.	Date of contract.	Amount of surveys.			When surveyed.
			Mls.	Chs.	Lks.	
Exterior lines.	Charles W. Brown	May 22nd 1879.	128 "	7 "	19	July & Aug. 1879
Connections.	" " "	" " "		56 "	38	" " " "
Corrections in R.60W. (in red ink)	Charles W. Brown	May 9, 1881	1 "	57	61	July 9th 10, 1881

Scale, 3 miles to an inch.

I hereby certify, that the above diagram of the exterior lines of Townships 30, 31 and 32 North, Ranges 60 to 64 West of the 6th Principal Meridian, in Wyoming Territory, is strictly conformable to the original field notes of the survey thereof, on file in this office, which have been examined and approved.

Surveyor General's Office,
Cheyenne, Wyo. Oct. 29, 1879

Edw. C. David
Surveyor General.

528

(10)

Jacques

Click Here for Field Notes

Retracement Field Notes

41

629

8TH GUIDE MERIDIAN WEST,

From S. boundary of T. 30 N. to 8th Standard Parallel N. between Ranges 64 and 65 West of the 6th Pr. Mer.



Surveys designated.	By whom surveyed.	Date of contract.	Amount of surveys.	When surveyed.
8th Guide Mer.n W.	William B Yerby	May 7th 1879.	18 miles.	July, 1879.

I hereby certify that the above diagram of the 8th Guide Meridian West of the 6th Principal Meridian, from the South boundary of Township 30 N. to the 8th Standard Parallel N. in Wyoming Territory, is strictly conformable to the field notes of the survey thereof, on file in this office, which have been examined and approved.

Surveyor General's Office,
Cheyenne, Wyo. Oct. 16, 1879.

Edw. C. David
Surveyor General.

523

Township 30 North, Range 64 West, Sixth Principal Meridian, Wyoming

Click on the survey number to view the plat(s).

Mineral Survey No.	Section 1	2	3	4	5	6	7	8	9	10	11	12	13	14	15	16	17	18	19	20	21	22	23	24	25	26	27	28	29	30	31	32	33	34	35	36
227																			X																	
498		X									X																									
524							X	X									X	X																		
619																																X				
620																															X	X				
621								X																												