Click Here for Field Notes

accession no. 1100

TOWNSHIP No. 30 NORTH, RANGE No. 65 WEST of the 6th Principal MERIDIAN.



Total number of Acres. 22,988.65

Surveys Designated	By Whom Surveyed	Date of Contract	Amount of Surveys Mts.	Chs.	Lks.	When Surveyed	Magnetic Declination
S.W.&N. Township-lines	Wm. B. Yerby	May 7th 1879	17	78	8	Septb. 3, 1879	15° 32' East
Subdivisions	Brunt & Binge	April 30, 1881	59	74	39	Oct. 8-17, 1881	15° 35' East
Connections							
8th Guide Mrn. W.	Wm. B. Yerby	May 7, 1879	6.	0	0	July 18, 1879	

The above Map of Township No. 30 North of Range No. 65 West of the Sixth Principal Meridian Wyoming Territory is strictly conformable to the field notes of the survey thereof on file in this Office, which have been examined and approved

Surveyor General's Office,
Cheyenne, Wyoming
May 24th 1882

Edw. C. David
Sur. Genl.

A. Gast & Co., St. Louis, Mo.

787

30 - 65

(10)

Jacques

Click Here for Field Notes

Retracement Field Notes

41

629

8TH GUIDE MERIDIAN WEST,

From S. boundary of T. 30 N. to 8th Standard Parallel N. between Ranges 64 and 65 West of the 6th Pr. Mer.



R65W

R64W

Surveys designated.	By whom surveyed.	Date of contract.	Amount of surveys.	When surveyed.
8th Guide Mer.n W.	William B Yerby	May 7th 1879.	18 miles.	July, 1879.

I hereby certify that the above diagram of the 8th Guide Meridian West of the 6th Principal Meridian, from the South boundary of Township 30 N. to the 8th Standard Parallel N. in Wyoming Territory, is strictly conformable to the field notes of the survey thereof, on file in this office, which have been examined and approved.

Surveyor General's Office,
Cheyenne, Wyo. Oct. 16, 1879.

Edw. C. David
Surveyor General.

523

(10) Indexed

Click Here for Field Notes

Ret. / Resurvey Notes, All or Part

646

EXTERIOR LINES.

Scale 3 miles to an inch. Magnetic variation East.

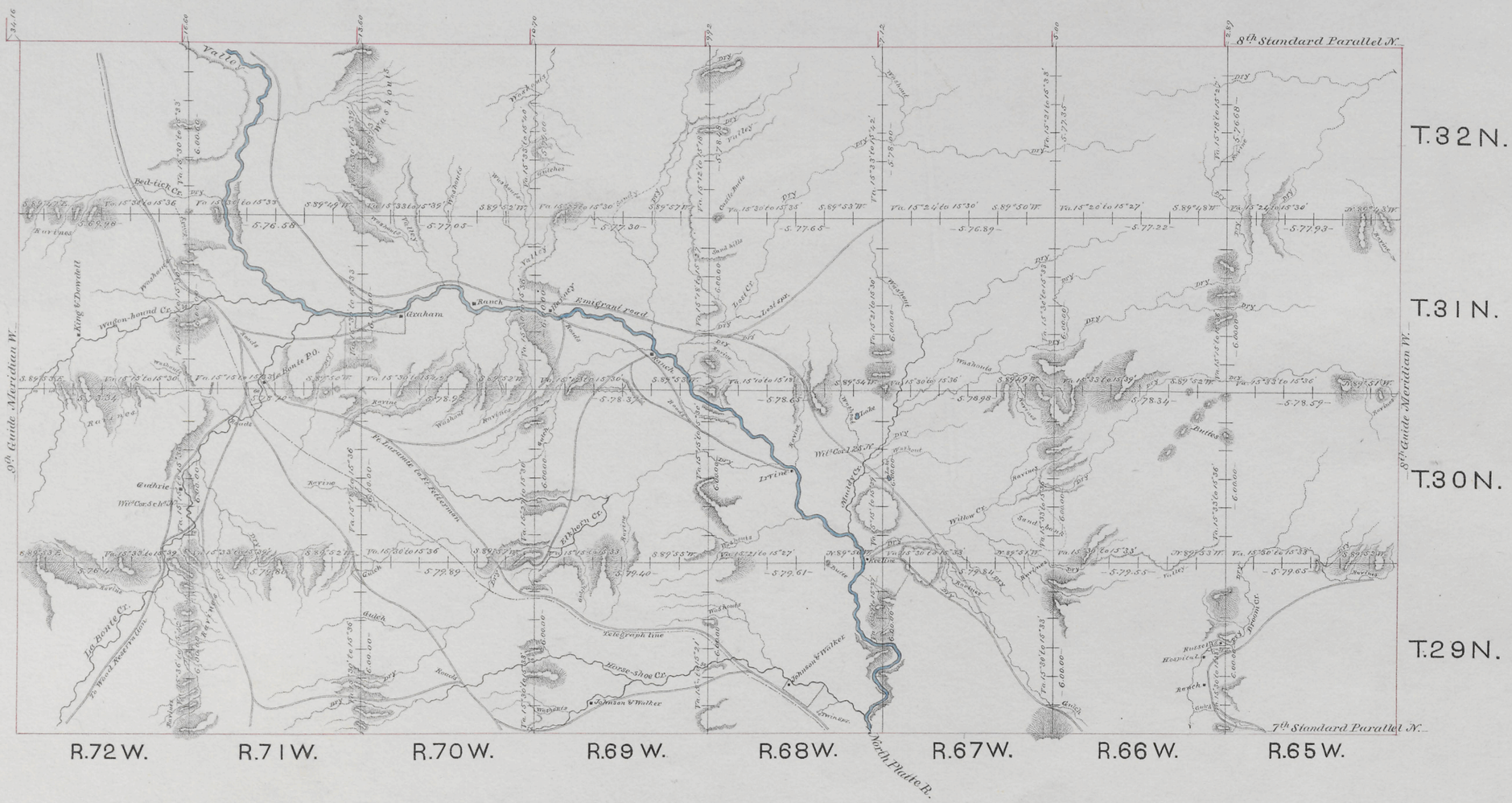

Surveys designated.	By whom surveyed.	Date of contract.	Amount of surveys Mls. Chs. Lks.	When surveyed
Exterior lines.	Wm. B. Yerby	May 7, 1879.	311 " 18 " 18	Sept. & Oct. 1879.
Connections.	" " "	" " "	65 " 83	" " " "

I hereby certify that the above diagram of the exterior lines of Townships 29, 30, 31 & 32 N. Ranges 65 to 72 inclusive, West of the 6th Principal Meridian, in Wyoming Territory, is strictly conformable to the original field notes of the survey thereof, on file in this office, which have been examined and approved.

Surveyor General's Office,
Cheyenne, Wyo. Feby. 7, 1880.

Edw. C. David
Surveyor General.

Township 30 North, Range 65 West, Sixth Principal Meridian, Wyoming

Click on the survey number to view the plat(s).

Mineral Survey No.	Section 1	2	3	4	5	6	7	8	9	10	11	12	13	14	15	16	17	18	19	20	21	22	23	24	25	26	27	28	29	30	31	32	33	34	35	36
37D																								X												
616													X											X	X											