Click Here for Field Notes

7012

ORIGINAL

TOWNSHIP 43 NORTH, RANGE 102 WEST OF THE SIXTH PRINCIPAL MERIDIAN, WYOMING.

DEPENDENT RESURVEY

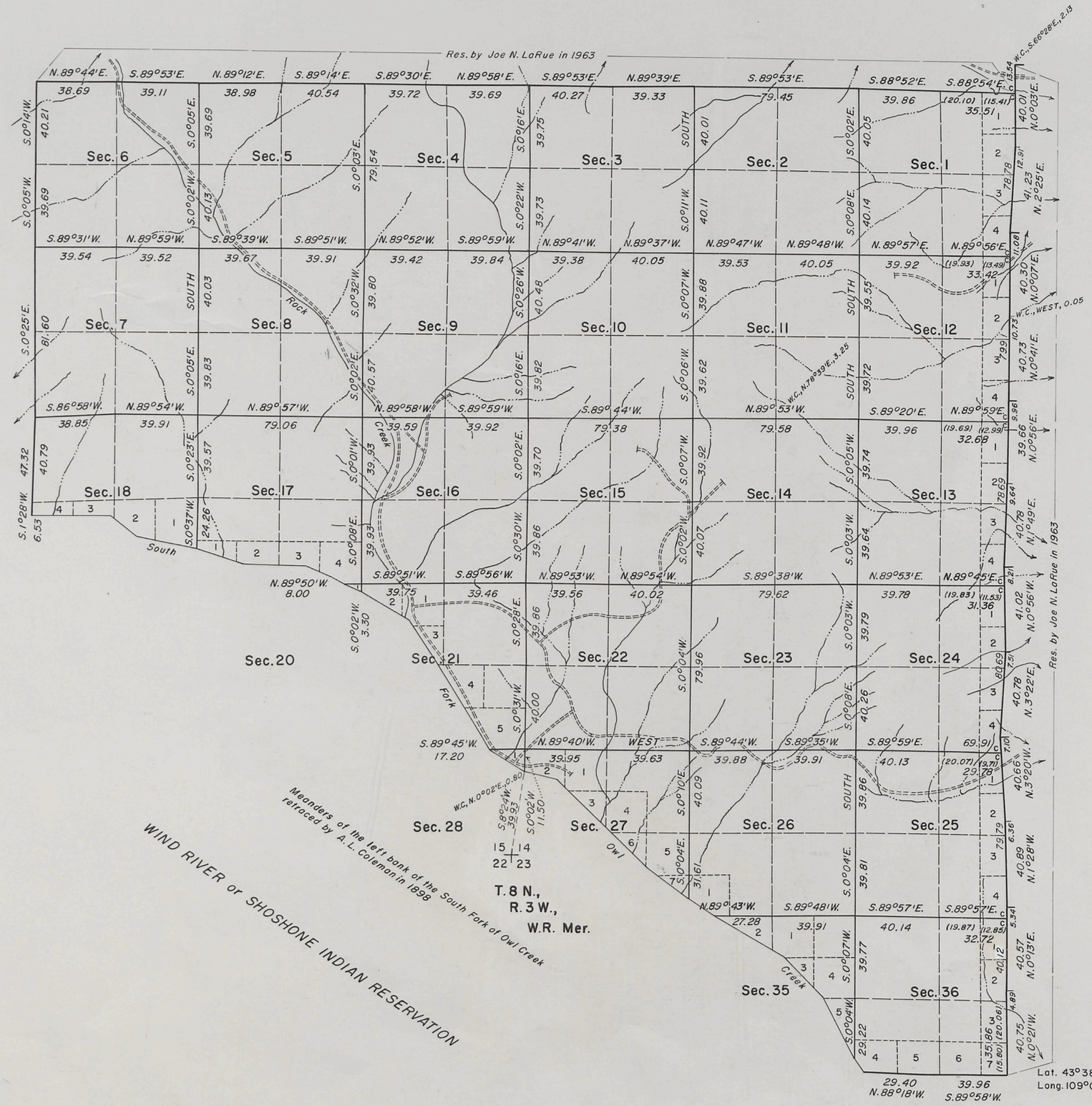

Area Resurveyed 15,499.33 Acres

This plat represents a retracement and re-establishment of a portion of the south boundary and the west boundary, and the subdivisional lines, designed to restore the corners in their true original locations according to the best available evidence. The areas are as shown on the plat approved January 6, 1900.

The east boundary of the township was resurveyed by Joe N. LaRue, Supervisory Cadastral Surveyor, under this same group in 1963. The history of prior surveys is contained in the field note record.

Survey executed by Carl W. Enix, Cadastral Surveyor, beginning July 7, 1964, and completed August 12, 1964, pursuant to Special Instructions dated June 14, 1963, and Supplemental Special Instructions dated May 8, 1964, for Group No. 285, Wyoming.

UNITED STATES DEPARTMENT OF THE INTERIOR
BUREAU OF LAND MANAGEMENT
Washington, D. C. September 9, 1966

This plat is strictly conformable to the approved field notes, and the survey, having been correctly executed in accordance with the requirements of law and the regulations of this Bureau, is hereby accepted.

For the Director

Clark F. Gumm

Acting Chief, Division of Engineering

Lat. 43°38'34.6"N.
Long. 109°01'57.8"W.

2799 B

43-102

4724

ORIGINAL

Supplemental Plat No. 1

SUPPLEMENTAL PLAT OF SECTION 21

TOWNSHIP No. 43 NORTH, RANGE No. 102 WEST OF THE SIXTH PRINCIPAL MERIDIAN, WYOMING

Scale, 10 Chains to an Inch

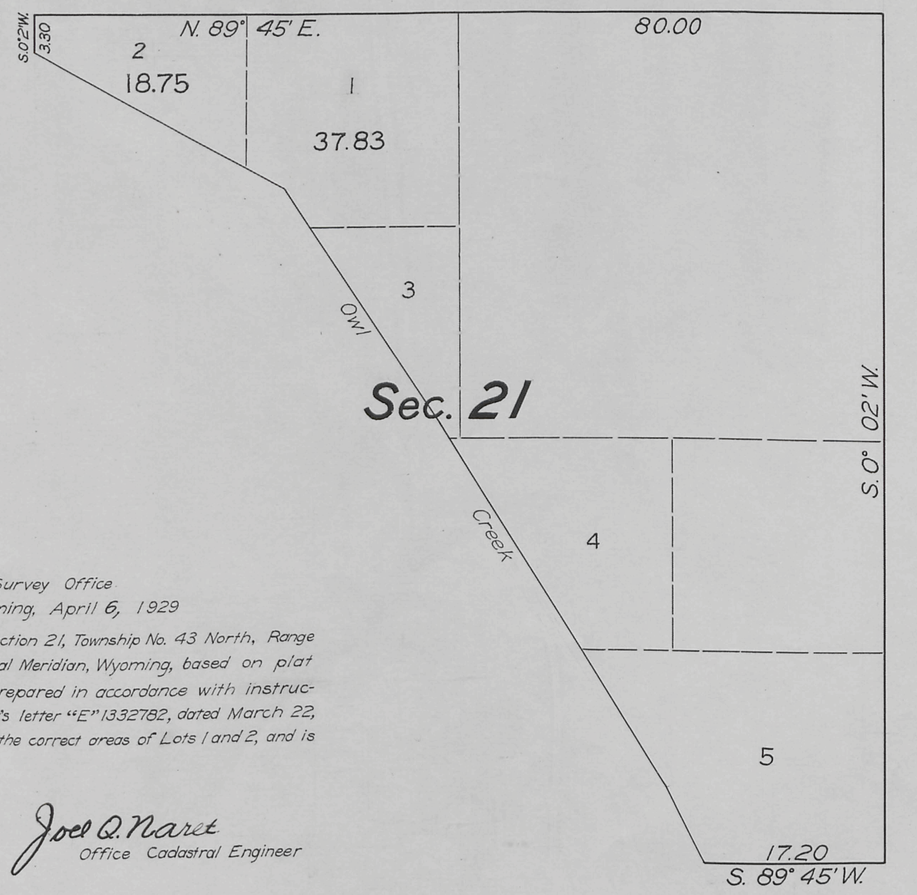

Public Survey Office
Cheyenne, Wyoming, April 6, 1929

This supplemental plat of Section 21, Township No. 43 North, Range No. 102 West of the Sixth Principal Meridian, Wyoming, based on plat approved January 6, 1900. is prepared in accordance with instructions contained in the Commissioner's letter "E" 1332782, dated March 22, 1929, for the purpose of showing the correct areas of Lots 1 and 2, and is hereby approved

Joel Q. Nare
Office Cadastral Engineer

Department of the Interior
General Land Office
Washington, D. C., April 27, 1929

The amended lottings represented by this supplemental plat having been correctly made in accordance with the regulations of this office, the plat is hereby accepted

D. C. Garrett
Acting Assistant Commissioner

AMT

2799-A

Transmitted to Cheyenne L. O.
May 4, 1929.

L.R.H.

43-102

34

Click Here for Field Notes

Click Here for Retracement Field Notes

2

4723

Fractional Township No. 43 North, Range No. 102 West of the 6th Principal Meridian

Total number of Acres 15499.33

Surveys Designated	By Whom Surveyed	Date of Contract No.	Amount of Surveys M.	Ch.s	Lk.s	When Surveyed
Resurvey North Township line	Augustus L. Coleman	270 May 16, 1898	5	75	33	Sept. 3-5. 1898
Subdivisions	" " "	" " "	41	29	83	" 6-19, "
Connections	" " "	" " "		42	54	" " "
Retracing E. and S. Boundaries	" " "	" " "	6	65	69	" 14-15, "
Retracing Meanders	" " "	" " "	6	32	88	October 23, 1898.
N.E.S. and W. Tp. Lines	Carpenter & Warner	241 April 1, 1891	15	32	50	September 4-8, 1891.

Meanders of

Posts	Courses	Ch.s Lk.s	Posts	Courses	Ch.s Lk.s	Posts	Courses	Ch.s Lk.s

The above Map of Fractional Township No. 43 North, of Range No. 102 West of the 6th Principal Meridian, Wyoming, is strictly conformable to the field notes of the survey thereof on file in this Office, which have been examined and approved.

Surveyor General's Office.
Cheyenne, Wyo. Jan. 6, 1900

Alpheus P. Hanson
Sur.r Gen.l

Filed MAR 15 1900
Comm. letter Mch. 10-1900

2799

I.B.M. Computer
F.A.O. Topog. and Lettering.

I.B.M.

THE NORRIS PETERS CO., LITHO., WASHINGTON, D. C.

43-102

34

Click Here for Field Notes

4722

1

TOWNSHIP EXTERIORS

Scale: 1 Inch ≈ 2 Miles.

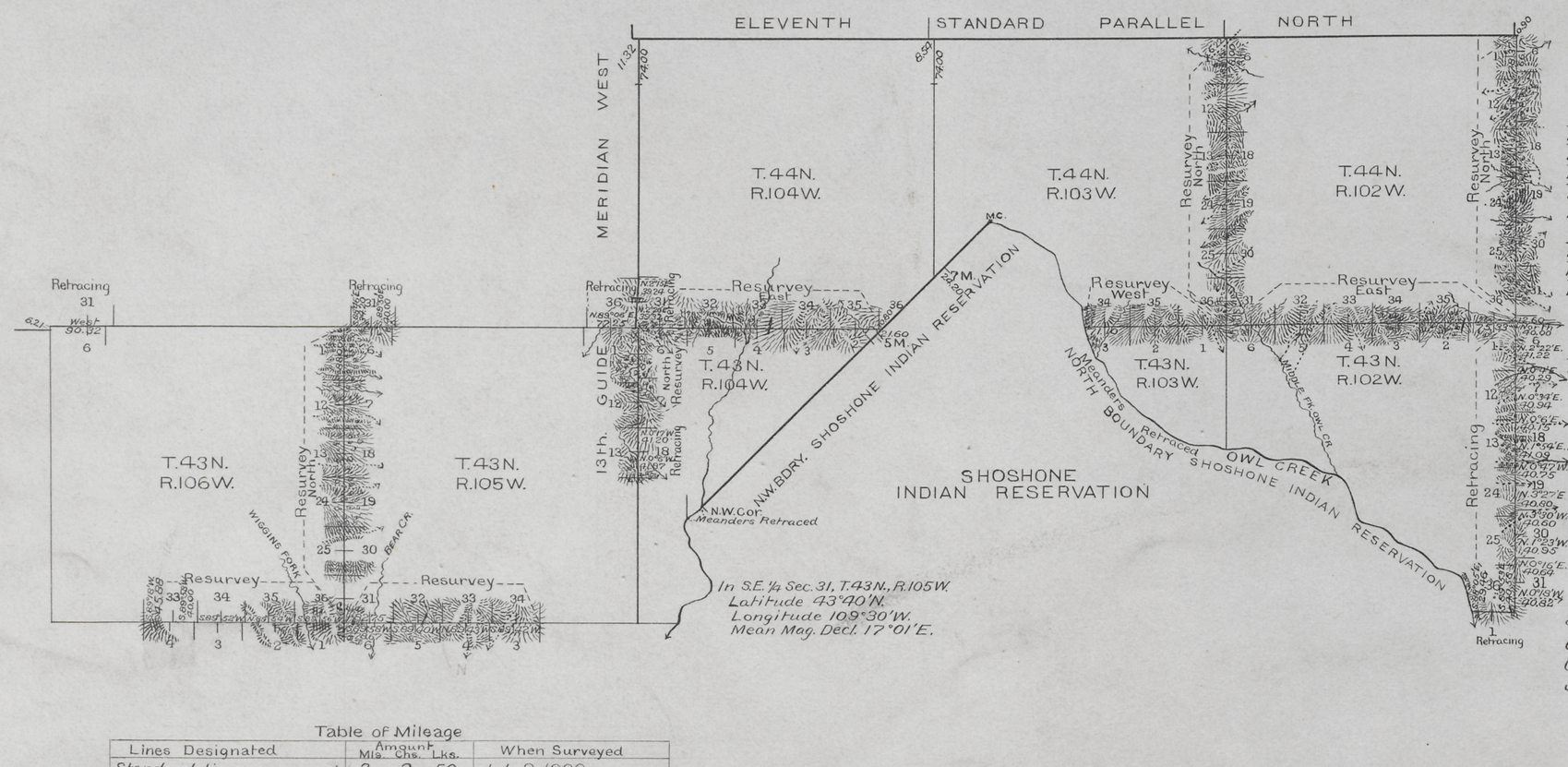

Table of Mileage

Lines Designated	Amount Mls.	Chs.	Lks.	When Surveyed
Standard lines resurveyed	2	2	50	July 8, 1898
" " retraced	2	1	63	August 10, 1898
Township " resurveyed	39	68	03	June 30-Sept. 22, 1898
" " retraced	10	6	27	July 22-Sept. 15, "
Standard connections		1	24	July 8, 1898
Township "		55	53	June 30-Sept. 30, 1898

This Plat
showing the resurvey of
The South and West Boundaries of T.44N., R.102W.;
The South and West Boundaries of T.44N., R.103W.;
The South Boundary of T.44N., R.104W.;
The West Boundary of T.43N., R.104W.;
The South and West Boundaries of T.43N., R.105W. and
The South Boundary of T.43N., R.106W.
and the retracing of
The South and East Boundaries of T.43N., R.102W., and a part of
The West Boundary of T.44N., R.104W.;
" " " " T.43N., R.104W.;
" North " " T.43N., R.105W.
and
The North Boundary of T.43N., R.106W.
of the
Sixth Principal Meridian
WYOMING,
is strictly conformable to the field notes of the resurvey and retracement thereof by
Augustus L. Coleman
U.S. Dep. Surv.;
under his
Contract No. 270
dated May 16, 1898
which have been examined, approved and filed in this office.

U.S. Surv. Gen'l's. Office
Cheyenne, Wyoming,
January 6, 1900.

Alpheus P. Hanson
U.S. Surv. Gen'l.

Filed MAR 15 1900
Comm. letter Mch. 10-1900

2798

I.B.M.

Click Here for Field Notes

EXTERIOR LINES

Scale 1 inch = 2 miles : Mag. Var. East.

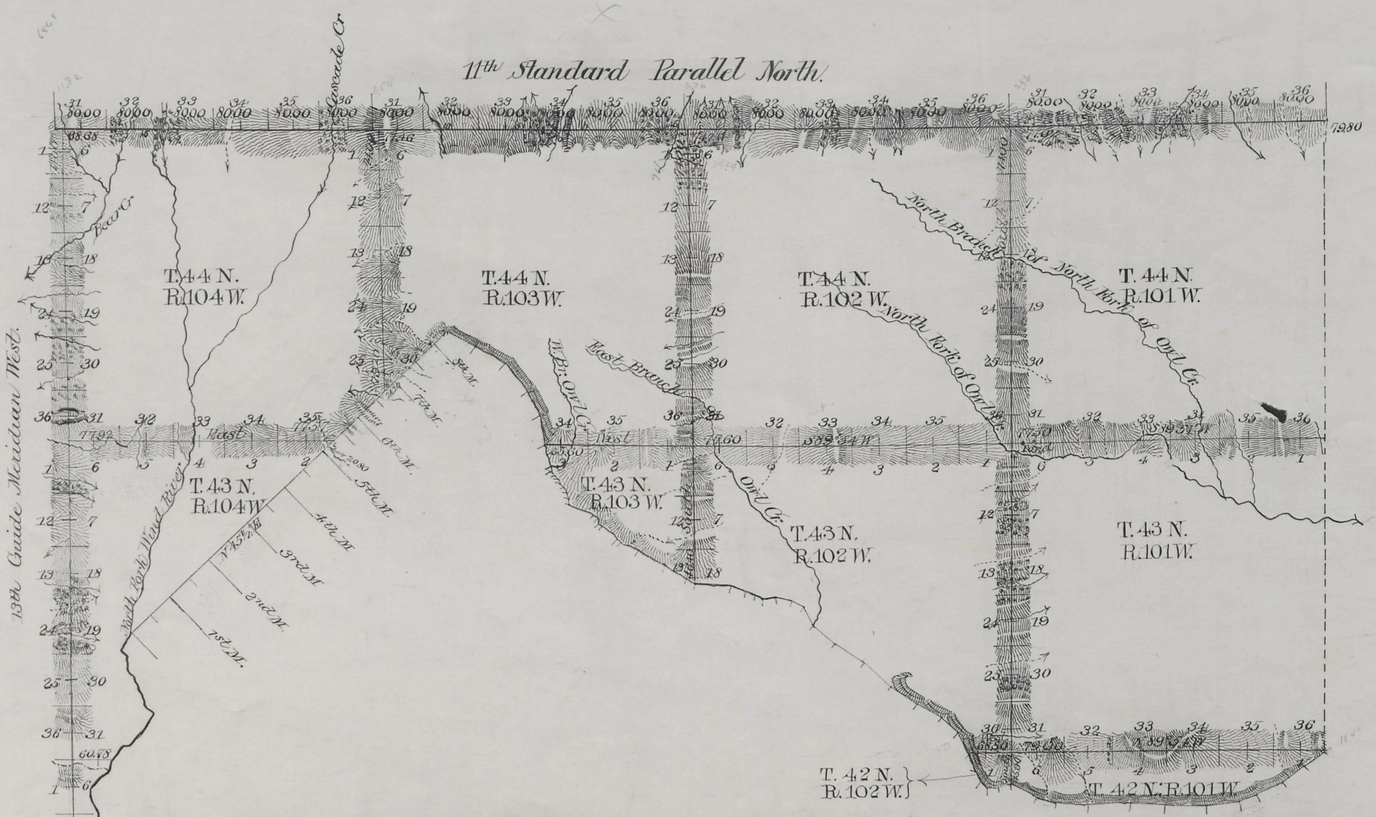

	M	Chs	Lks
Connection lines at intermediate rates	0	24	20
Standard " " " "	35	44	00
" " " minimum "	2	08	25
Exterior " " intermediate "	49	06	89
" " " minimum "	4	10	18
Meander " " intermediate "	4	36	70
" " " minimum "	16	69	20
Boundary " " intermediate "	3	02	20

Surveys Designated	By Whom Surveyed	Date of Contract	Amount of Surveys M	Chs	Lks	Date of Survey	Magnetic Declin.
Connections	Carpenter & Warner	April 1 1891		24	20		
13th Guide Mer.	" "	" " "	13	52	25	July 24-25 1891	17°32' East
11th Stand Par.	" "	" " "	24	00	00	July 19-23 1891	17°41' East.
Exteriors	" "	" " "	53	17	07	Sept 1-8 - 1891	17°36' "
Meanders	" "	" " "	37	25	90	Sept 9-11 - 1891	17°30' "
Boundary	" "	" " "	3	02	20	Aug. 30 - 1891	17°35' "

I hereby certify that the above diagram of the 13th Guide Meridian West in Townships 42, 43 and 44 North, the 11th Standard Parallel North in Ranges 101, 102, 103 and 104 West, the Exterior lines of Fractional Townships 42 North, Ranges 101, 102 and 104 West, Townships 43 North Range 101 West, Fractional Townships 43 North, Ranges 102, 103 and 104 West; Townships 44 North Ranges 101 and 102 West, Fractional Townships 44 North, Ranges 103 and 104 West; The Meander lines of Fractional Townships 42 North, Ranges 101 and 102 West, Fractional Townships 43 North Ranges 102 and 103 West, Fractional Township 44 North, Range 103 West; and the South West Boundary line of Fractional Township 44 North, Range 103 West, and the South East Boundary of Fractional Township 44 North, Range 104 West of the 6th Principal Meridian Wyoming, is strictly conformable to the field notes of the survey thereof which have been examined and approved.

Surveyor Generals Office
Cheyenne Wyo. May 27st 1892

Wm A. Richards
Surveyor General

2534