Click Here for Field Notes

7067

ORIGINAL

TOWNSHIP 43 NORTH, RANGE 94 WEST OF THE SIXTH PRINCIPAL MERIDIAN, WYOMING.

DEPENDENT RESURVEY

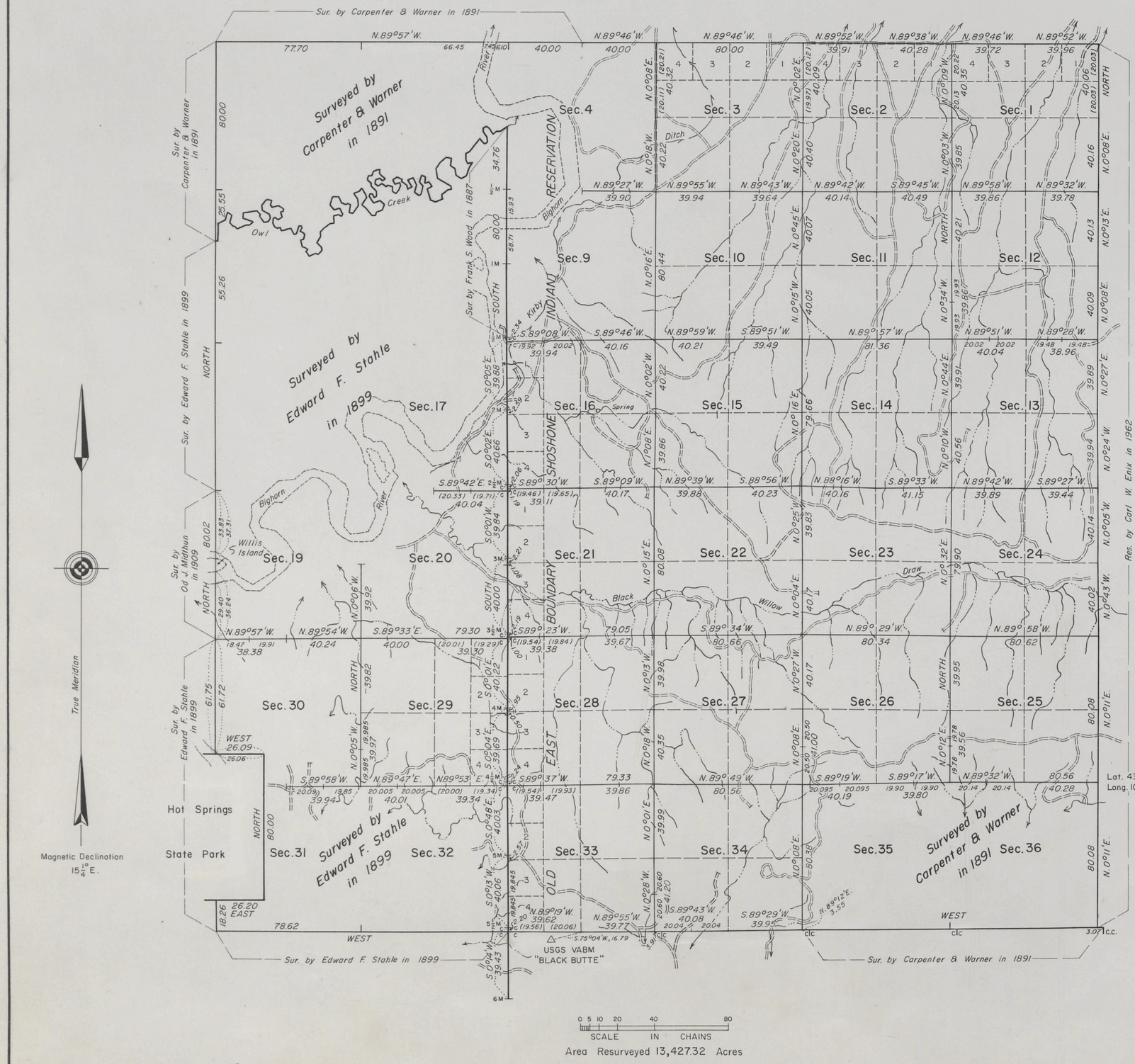

Area Resurveyed 13,427.32 Acres

W.H.B.

This plat represents a retracement and reestablishment of portions of the south and north boundaries, the old east boundary of the Shoshone Indian Reservation, and the subdivisional lines, designed to restore the corners in their true original locations according to the best available evidence.

For a history of surveys see the field notes.

Survey executed by Joe N. LaRue, Supervisory Cadastral Surveyor, July 31 to September 26, 1967, pursuant to Special Instructions for Group No. 310, Wyoming, dated July 24, 1967.

UNITED STATES DEPARTMENT OF THE INTERIOR
BUREAU OF LAND MANAGEMENT
Washington, D. C. March 28, 1969

This plat is strictly conformable to the approved field notes, and the survey, having been correctly executed in accordance with the requirements of law and the regulations of this Bureau, is hereby accepted.

For the Director

Clark L. Gumm

Chief, Division of Cadastral Survey

1435C

43-94

Click Here for Field Notes

41

35

1971

(4-675a)

Willis Island

Township No. 43 North, Range No. 94 West of the Sixth Principal Meridian, Wyoming

	G	f	F	e	E	d	D	c	C	b	B	a	A	
g		Sec. 6		Sec. 5		Sec. 4		Sec. 3		Sec. 2		Sec. 1		y
H														Y
h		Sec. 7		Sec. 8		Sec. 9		Sec. 10		Sec. 11		Sec. 12		x
I														X
i		Sec. 18		Sec. 17		Sec. 16		Sec. 15		Sec. 14		Sec. 13		w
K														W
k				Sec. 20		Sec. 21		Sec. 22		Sec. 23		Sec. 24		v
L														V
l		Sec. 30		Sec. 29		Sec. 28		Sec. 27		Sec. 26		Sec. 25		u
M														U
m		Sec. 31		Sec. 32		Sec. 33		Sec. 34		Sec. 35		Sec. 36		t
N														
	n	O	o	P	p	Q	q	R	r	S	s	T		

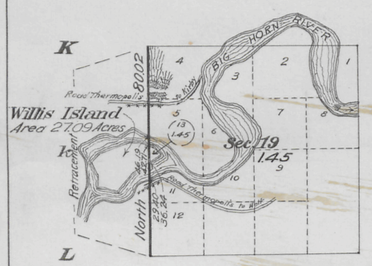

Areas in Acres.	
Public Land	
Indian Reservation	
Indian Allotments	
Mineral Claims	
Water Surface	
Total Area	

True Meridian

0 10 20 40 80

Scale 40 Chains to an inch

Mean Magnetic Declination 17°55'E.

Latitude 43°41'N.

Surveys Designated.	By Whom Surveyed.	Contract No.	Contract Date	Amount of Surveys Mls.	chs.	lks.	When Surveyed. Begun.	Completed.
		Special Instructions						
Retracement West Boundary Sec. 19	Od J. Midthun		August 30, 1909	1	00	02	Nov. 29, 1909	Nov. 29, 1909
Meanders	" "		" "		10	53	" "	" "

The above map of Willis Island Township No. 43 North Range No 94 West of the Sixth Principal Meridian Wyoming is strictly conformable to the field notes of the survey thereof on file in this office, which have been examined and approved.

U.S. Surveyor General's Office,
Cheyenne, Wyoming October 2, 1911

Stephen P. Hanson
Surveyor General.

M.H.B. Copy

W.C.H.

Accepted by the Honorable Commissioner in his letter "E" November 1, 1912. Triplicate plat mailed to the Buffalo Land Office, November 4, 1912.

1435 B

43 - 94

34

Click Here for Field Notes

26

1970

Fractional Township No. 43 North, Range No. 94 West of the 6th Principal Meridian

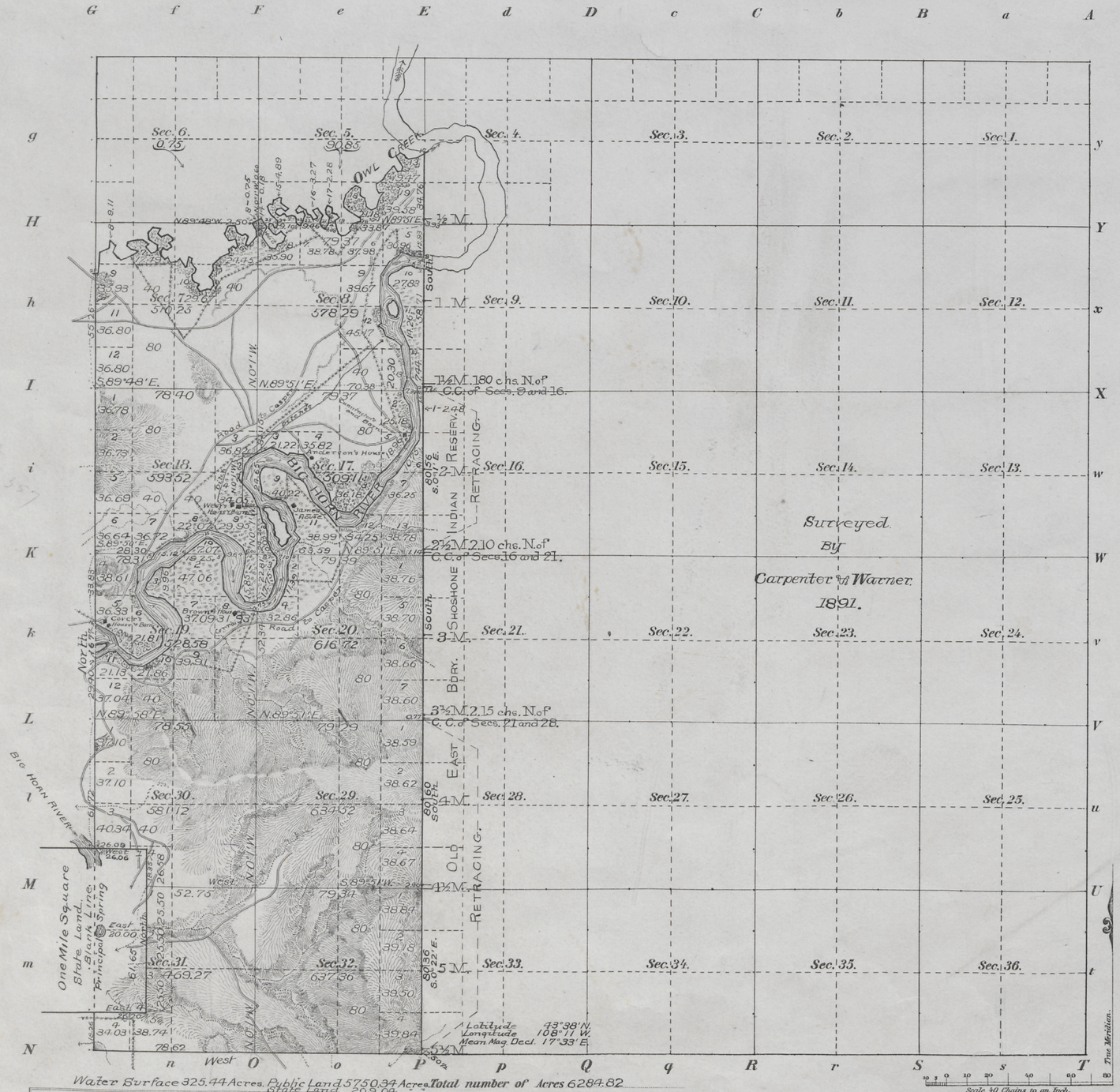

Water Surface 325.44 Acres. Public Land 5750.34 Acres. Total number of Acres 6284.82
State Land 209.04

Surveys Designated	By Whom Surveyed	Date of Contract	Amount of Surveys M.	Ch.s	Lk.s	When Surveyed
South and West Township lines	Edward F. Stahle	276. June 23. 1899	6	53	88	July 21-22, 1899.
Subdivisions	" " "	" " "	13	47	87	" 25-27. "
Connections	" " "	" " "		25	85	" 22-27, "
Retracing Old E. Bdry	" " "	" " "	3	01	52	" 25-27, "
Bdrs. 1 Mi Square	" " "	" " "	1	52	26	" 22. "
Meanders.	" " "	" " "	17	55	18	" 28-Aug. 27, "
Old East Boundary	Frank S. Wood	230. Dec. 15, 1886	5	42	48	April 2-3. 1887.

Meanders of

Posts	Courses	Ch.s Lk.s	Posts	Courses	Ch.s Lk.s	Posts	Courses	Ch.s Lk.s

Fractional
The above Map of Township No. 43 North, of Range No. 94 West of the 6th Principal Meridian, Wyoming, is strictly conformable to the field notes of the survey thereof on file in this Office, which have been examined and approved.

Surveyor Generals Office,
Cheyenne, Wyoming, April 28, 1900.

Alpheus P. Hanson
Sur.r Gen.l

Filed JUL 5 1900.

Comm. letter July 2, 1900

I. B.M. Compiled.
F.A.O. Topog. and Lettering.

THE NORRIS PETERS CO., LITHO., WASHINGTON, D. C.

1435 A

43 - 94

31

32

Click Here for Field Notes

1969

Township No. 43 North Range No. 94 West of the 6th Principal Meridian

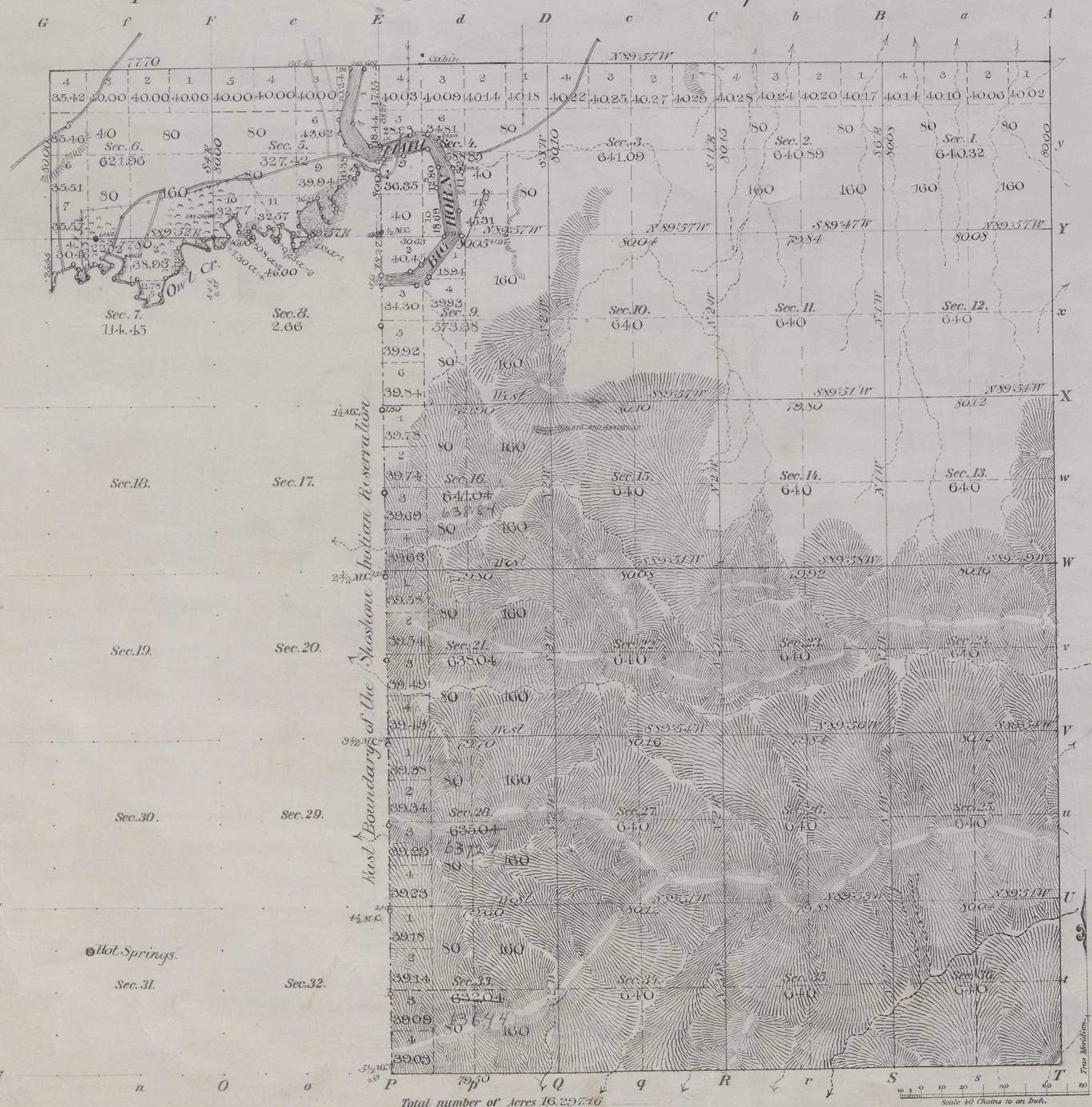

Total number of Acres 16,297.16

Surveys Designated	By Whom Surveyed	Date of Contract	Amount of Surveys M.	Ch.s	Lk.s	When Surveyed	Magnetic Declination
Township lines							
Subdivisions	Carpenter & Warner	April 1, 1891	41	43	85	Oct 9-13, 1891	17° 12' East
Connections	" "	" " "		33	82		
Meanders	" "	" " "	8	76	75		17° 12' "

Meanders of

Posts	Courses	Ch.s Lk.s	Posts	Courses	Ch.s Lk.s	Posts	Courses	Ch.s Lk.s

Subdivision lines at	intermediate rates	21 Ch.s	27 Ch.s	30 Lk.s
" " "	minimum "	20 "	16 "	29 "
Meander " "	intermediate "	2 "	3 "	65 "
" " "	minimum "	6 "	73	10 "
Connection " "	" "		33	82 "

The above Map of Township No. 43 North of Range No. 94 West of the 6th Principal Meridian, Wyoming is strictly conformable to the field notes of the survey thereof on file in this Office, which have been examined and approved.

Surveyor Generals Office,
Cheyenne, Wyo. May 21st 1892

Wm A. Richards
Surv. Gen.l

1435

43 - 94

34

Indexed

Click Here for Field Notes

accession no. 1710

24

TOWNSHIP EXTERIORS.

Scale: 1 inch ≈ 160 chains.

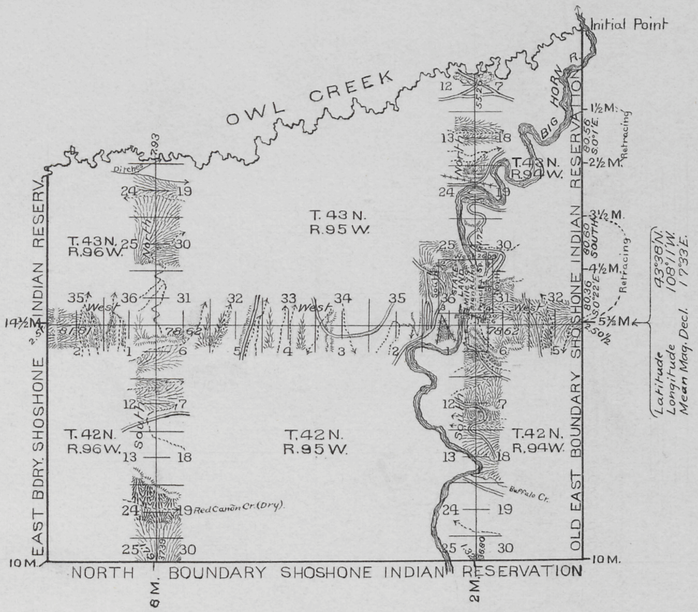

Table of Mileage.

Surveys Designated	Amount Mls.	Chs.	Lks.	When Surveyed
Retracing Old East Bdry.	3	1	52	July 26-27, 1899.
Township Lines	26	56	43	July 21-Aug. 12, "
Connections		60	41½	" " "
Bdrs. 1 Mile Square	4	00	00	July 22, "
Conn. " "		20	00	" " "

This Plat
of the
North and West Boundaries of T. 42 N., R. 94 W.;
The West Boundary of T. 43 N., R. 94 W.;
The North and West Boundaries of T. 42 N., R. 95 W.;
The West Boundary of T. 43 N., R. 95 W.;
The North Boundary of T. 42 N., R. 96 W.;
The Boundaries of the tract of land one mile square ceded by the United States to the State of Wyoming;
and the
Retracing of the Old East Boundary of the Shoshone Indian Reservation from the 1½ M. Cor. to the 2½ M. Cor., and from the 3½ M. Cor. to the 5½ M. Cor. in T. 43 N., R. 94 W.
of the
Sixth Principal Meridian,
WYOMING,
is strictly conformable to the field notes of the survey thereof by
Edward F. Stahle, U.S.D.S.,
under his
Contract No. 276,
Dated June 23, 1899,
which have been examined, approved and filed in this office.
U.S. Surveyor General's Office,
Cheyenne, Wyoming,
April 28, 1900

Alpheus P. Hanson
U.S. Surr. Genl.

Filed JUL 5 1900

Comm. letter July 2, 1900

2814

I.B.M. Computer
F.H.A. Topog. and Lettering.

31

accession no. 4370

Click Here for Field Notes

EXTERIOR LINES

Scale 1 inch = 2 miles. Mag. Var. East.

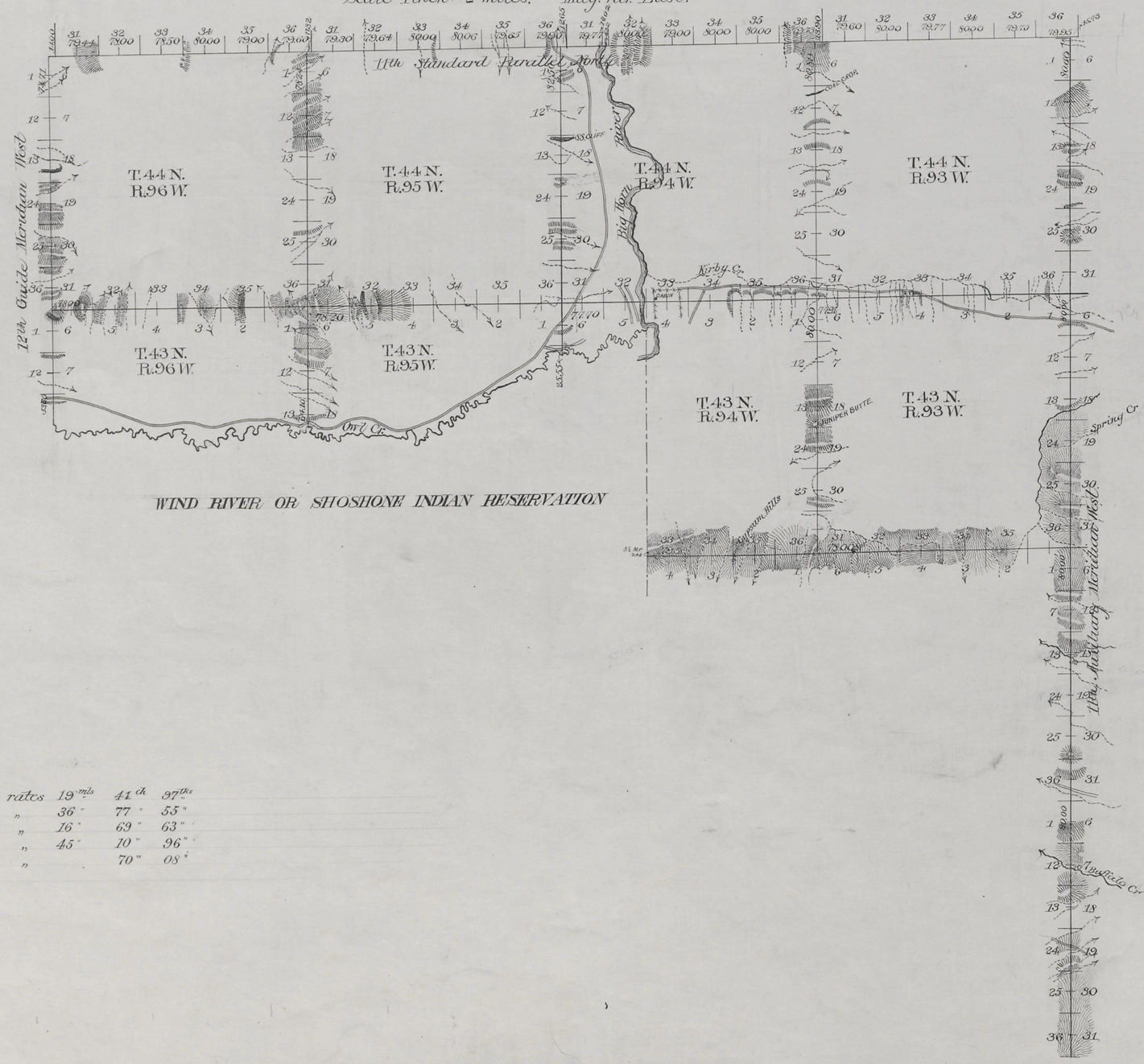

WIND RIVER OR SHOSHONE INDIAN RESERVATION

Standard lines at intermediate rates	19 mls	41 ch.	37 lks.
" " " minimum "	36 "	77 "	55 "
Exterior " " intermediate "	16 "	69 "	63 "
" " " minimum "	45 "	10 "	96 "
Connection " " " "		70 "	08 "

Surveys Designated	By Whom Surveyed	Date of Contract	Amount of Surveys Mls	Chs	Lks	When Surveyed	Magnetic Declin'n
11th Stand. Par.	Carpenter & Warner	April 1, 1891	23	70	61	July 8-10 1891	17° 12' East
11th Aux. Mer.	" "	" " "	24	00	60	" 5-7- "	17° 04' "
12th Guide Mer.	" "	" " "	8	48	31	" 12 "	17° 20' "
Exteriors	" "	" " "	62	00	59	Sept 23-30 "	17° 14' "
Connections	" "	" " "		70	08	July 8-10, 1891	17° 12' "

I hereby certify that the above diagram of the 11th Standard Parallel North in Ranges 93, 94, 95 and 96 West; the 11th Guide Meridian West in Townships 41, 42, 43 and 44 North; the 12th Guide Meridian West in Townships 43 and 44 North, and the Exterior Boundaries of Townships 43 North Range 93 West; Townships 44 North, Ranges 93, 94, 95 and 96 West, and Fractional Townships 43 North, Ranges 94, 95 and 96 West of the 6th Principal Meridian in Wyoming, is strictly conformable to the field notes of the survey thereof on file in this office which have been examined and approved.

Surveyor Generals Office
Cheyenne Wyo May 21st 1892

Wm A. Richards
Surveyor General

2532