7711 **Click Here for Field Notes**

ORIGINAL

TOWNSHIP 44 NORTH, RANGE 94 WEST, OF THE SIXTH PRINCIPAL MERIDIAN, WYOMING.

DEPENDENT RESURVEY AND SUBDIVISION OF SECTION 5

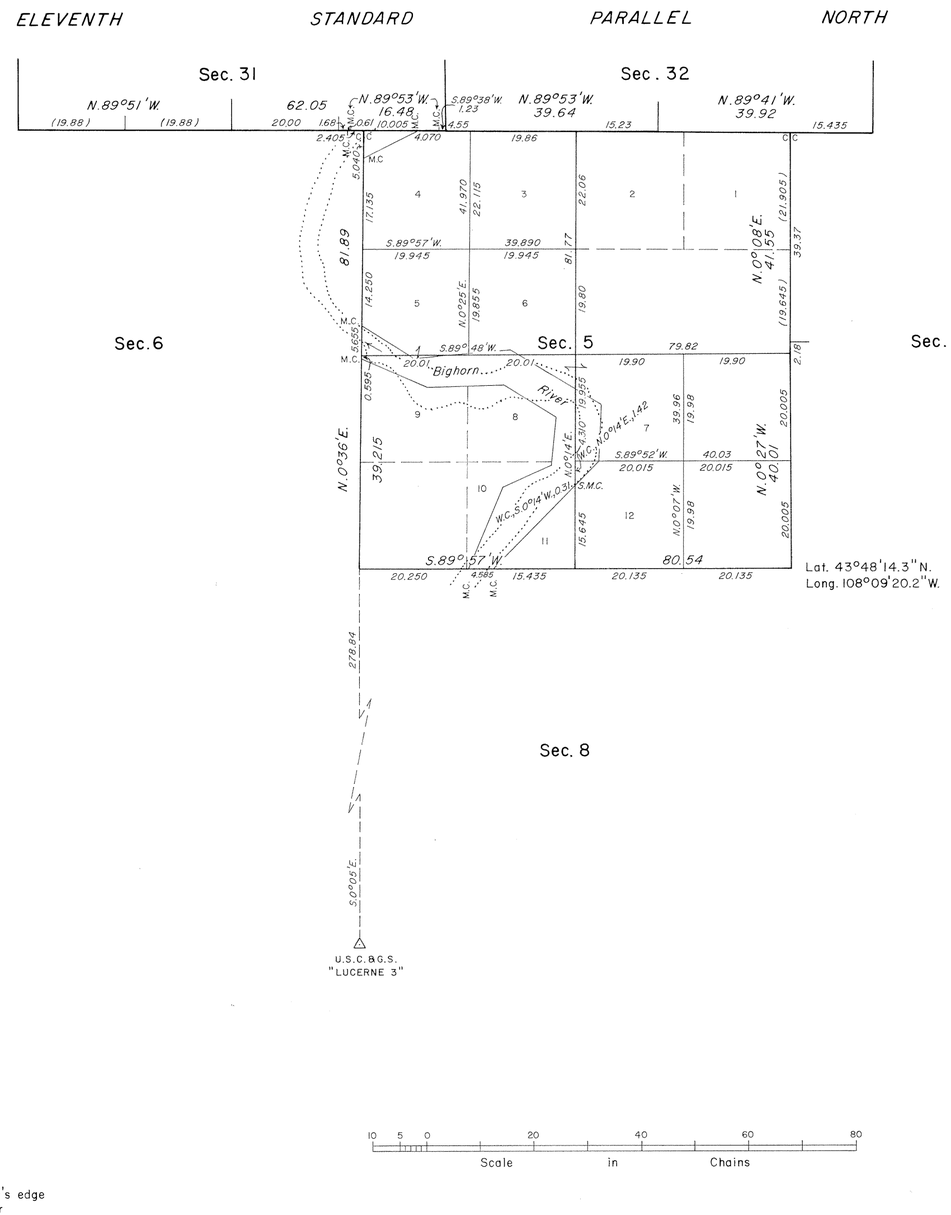

A history of surveys is contained in the field notes.

A portion of the north boundary was dependently resurveyed by James L. Werdel during the resurvey of T. 45 N., R. 94 W., executed concurrently under this same group.

This plat represents the dependent resurvey of a portion of the subdivisional lines and a portion of the meander lines on the right bank of the Bighorn River designed to restore the corners in their true original locations according to the best available evidence, and the subdivision of section 5, T. 44 N., R. 94 W., Sixth Principal Meridian, Wyoming.

The lottings and areas are as shown on the plat approved May 21, 1892.

Survey executed by James L. Werdel, Cadastral Surveyor, beginning May 19, 1982, and completed July 12, 1982, pursuant to Special Instructions dated May 13, 1982, for Group No. 435, Wyoming.

UNITED STATES DEPARTMENT OF THE INTERIOR
BUREAU OF LAND MANAGEMENT

Cheyenne, Wyoming May 24, 1985

This plat is strictly conformable to the approved field notes, and the survey, having been correctly executed in accordance with the requirements of law and the regulations of this Bureau, is hereby accepted.

For the Director

Richard L. Oakes

Chief Cadastral Surveyor for Wyoming

W.H.B.

2564 D

Click Here for Field Notes

7068

ORIGINAL

TOWNSHIP 44 NORTH, RANGE 94 WEST OF THE SIXTH PRINCIPAL MERIDIAN, WYOMING.

DEPENDENT RESURVEY

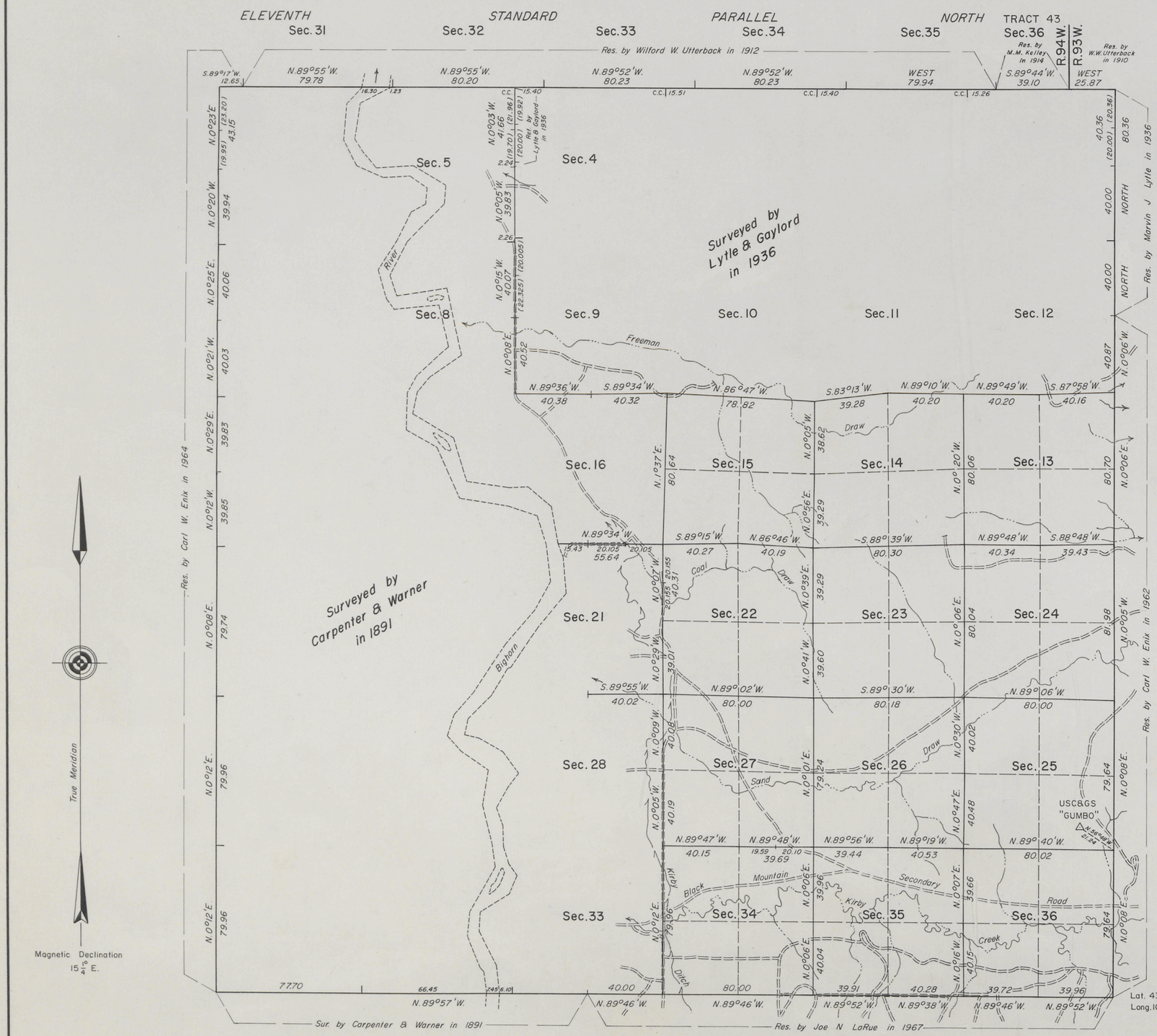

SCALE 0 5 10 20 40 80 IN CHAINS

Area Resurveyed 7,680.00 Acres

W.H.B.

This plat represents a retracement and reestablishment of a portion of the subdivisional lines, designed to restore the corners in their true original locations according to the best available evidence.

For a history of surveys see the field notes.

A portion of the south boundary was executed concurrently and appears in the field note record of T. 43 N., R. 94 W.

Survey executed by Joe N. LaRue, Supervisory Cadastral Surveyor, August 25 to September 26, 1967, pursuant to Special Instructions for Group No. 310, Wyoming, dated July 24, 1967.

UNITED STATES DEPARTMENT OF THE INTERIOR
BUREAU OF LAND MANAGEMENT
Washington, D. C. March 28, 1969

This plat is strictly conformable to the approved field notes, and the survey, having been correctly executed in accordance with the requirements of law and the regulations of this Bureau, is hereby accepted.

For the Director

Clark I. Gumm

Chief, Division of Cadastral Survey

Lat. 43°43'52.7"N.
Long. 108°04'33.0"W.

2564C

44-94

Click Here for Field Notes

Accs. No. 61-75

ORIGINAL

TOWNSHIP Nº 44 NORTH, RANGE Nº 94 WEST OF THE SIXTH PRINCIPAL MERIDIAN, WYOMING.



Note: Lot Nos. Changed to agree with Supp. plat of Nov 16, 1909

Scale: 40 Chains to an Inch

Area Surveyed 4,260.75 Acres

LINES DESIGNATED	BY WHOM SURVEYED	GROUP No.	GROUP DATE	MILEAGE Mls.	MILEAGE Chs.	WHEN SURVEYED BEGUN	WHEN SURVEYED COMPLETED
Subdivisional	M.J. Lytle & Otis Gayford	140	Mar. 3, 1936	16	14.10	Sept. 16, 1936	Sept. 24, 1936
Exterior	"	"	"	2	1.20	"	"
Connecting	" "	"	"		65.36	"	"
North Bdy. Resurv'd	W.W. Utterback	7	Sept. 20, 1912	5	52.14	Oct. 3, 1912	Oct. 4, 1912
" " "	"	3	July 21, 1910		25.77	Aug. 23, 1910	Aug. 23, 1910

Latitude 43°44'N.
Longitude 108°04'W.

Office of the Supervisor of Surveys
Denver, Colorado, Oct. 14, 1937.

The above plat of Township No. 44 North, Range No. 94 West of the Sixth Principal Meridian, Wyoming, is strictly conformable to the field notes of the survey thereof which have been examined and approved.

Supervisor of Surveys

UNITED STATES
DEPARTMENT OF THE INTERIOR
GENERAL LAND OFFICE
Washington, D.C., March 16, 1938.

The survey represented by this plat having been executed in accordance with the requirements of law and the regulations of this office, is hereby accepted.

Assistant Commissioner

2564-B

Transmitted to Cheyenne L.O. June 25, 1938

44-94

31

Accession no. 4417

46-a

(4-675a)

Supplemental Plat of

Township No. 44 North Range No. 94 West of the Sixth Principal Meridian, Wyoming

G f F e E d D c C b B a A

g Sec. 6 Sec. 5 Sec. 4 Sec. 3 Sec. 2 Sec. 1 y

H Y

h Sec. 7 Sec. 8 Sec. 9 Sec. 10 Sec. 11 Sec. 12 x

I X

i Sec. 18 Sec. 17 Sec. 16 Sec. 15 Sec. 14 Sec. 13 w

K W

k Sec. 19 Sec. 20 Sec. 21 Sec. 22 Sec. 23 Sec. 24 v

L V

l Sec. 30 Sec. 29 Sec. 28 Sec. 27 Sec. 26 Sec. 25 u

M U

m Sec. 31 Sec. 32 Sec. 33 Sec. 34 Sec. 35 Sec. 36 t

N

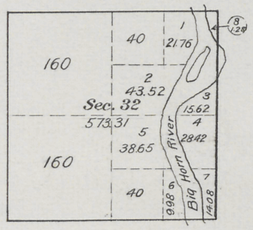

n O o P p Q q R r S s T

Office of U.S. Surveyor General,
Cheyenne, Wyoming, Nov. 16, 1909.
This Supplemental Plat exhibits the amended lot numbers and the correct lot areas of Sec. 32, T. 44 N. R. 94 W., and is in strict conformity with the field notes of the survey thereof See the Hon. Commissioner's letter "E," Nov. 10, 1909.

Stephen S. Harman
U.S. Surveyor General for Wyoming.

Areas in Acres.	
Public Land	
Indian Reservation	
Indian Allotments	
Mineral Claims	
Water Surface	
Total Area	

0 10 20 40 80

True Meridian

Scale 40 Chains to an inch

Mean Magnetic Declination

Surveys Designated.	By Whom Surveyed.	Contract No.	Contract Date	Amount of Surveys Mls.	Amount of Surveys chs.	Amount of Surveys lks.	When Surveyed. Begun.	When Surveyed. Completed.

The above map of Township No. ____ Range No ____ of the ____ Meridian ____ is strictly conformable to the field notes of the survey thereof on file in this office, which have been examined and approved.

U.S. Surveyor General's Office, ____

____
Surveyor General.

W.G.H.

EG.

2564-A

Approved by the Hon. Commissioner in letter "E" Dec. 2, 1909. Triplicate forwarded to Lander Land Office Dec. 11, 1909.

44-94

31

Click Here for Field Notes

46

See 31-46A.

4416.

Township No. 44 North Range No. 94 West of the 6th Principal Meridian

Total number of Acres 18332.88

Meanders of								
Posts	Courses	Ch.s Lk.s	Posts	Courses	Ch.s Lk.s	Posts	Courses	Ch.s Lk.s
Subdivision lines at intermediate rates						9 mls	71 chs	86 lks
" " " minimum "						40 "	75 "	10 "
Meander " " " "						16	52	36

Surveys Designated	By Whom Surveyed	Date of Contract	Amount of Surveys M.	Ch.s	Lk.s	When Surveyed	Magnetic Decln.
Township lines							
Subdivisions	Carpenter & Warner	April 1, 1891	50	66	96	Oct 3-7 1891	17°12 East
Meanders	" "	" " "	16	52	36	" 7-8 "	" " "

The above Map, of Township No. 44 North, of Range No. 94 West of the 6th Principal Meridian, Wyoming, is strictly conformable to the field notes of the survey thereof on file in this Office, which have been examined and approved.

Surveyor General's Office,
Cheyenne Wyo. May 27th 1892

Wm. A. Richards
Sur.r Gen.l

2564

44-94

31

accession no. 4370

Click Here for Field Notes

EXTERIOR LINES

Scale 1 inch = 2 miles. Mag. Var. East.

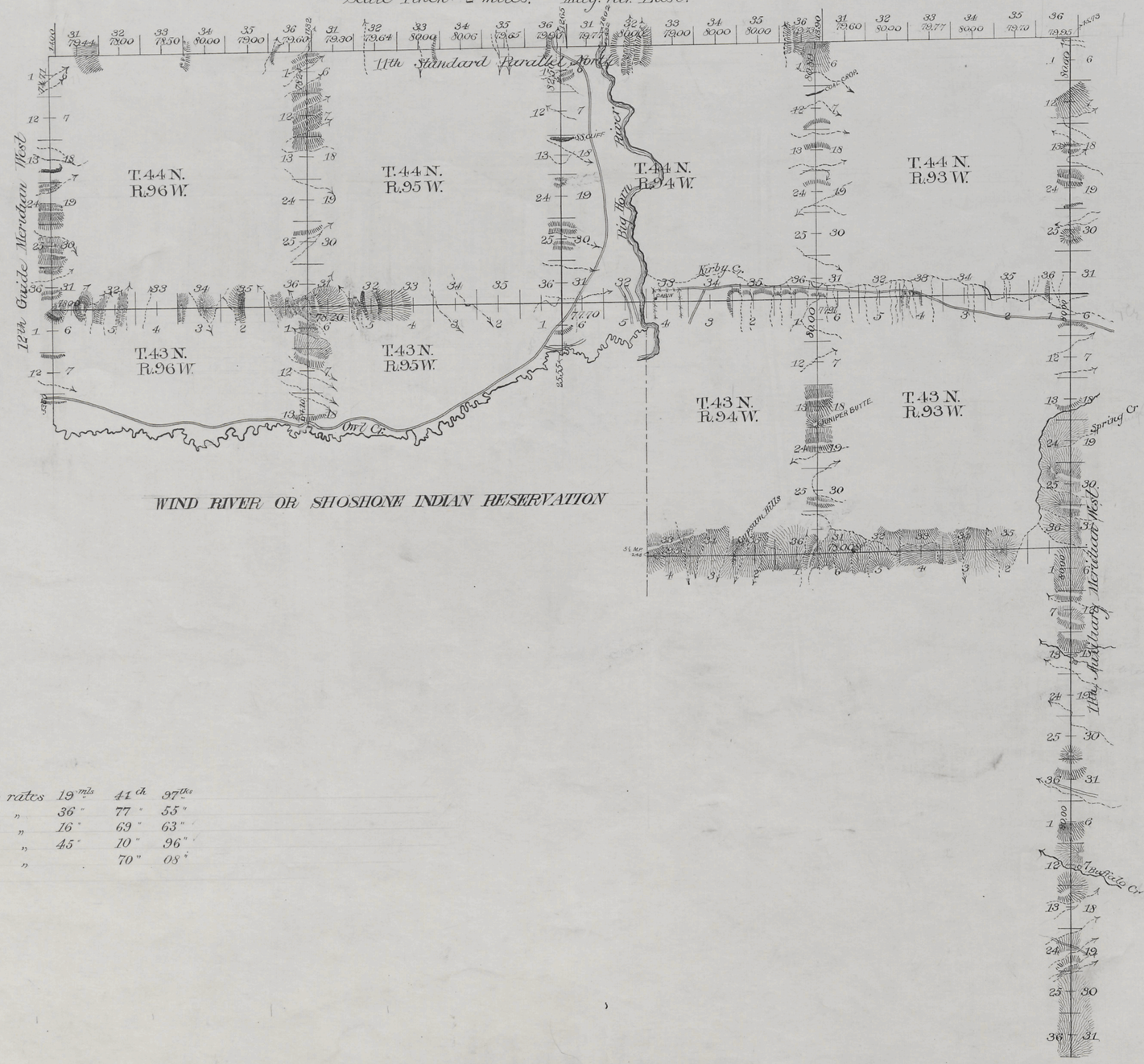

WIND RIVER OR SHOSHONE INDIAN RESERVATION

Standard lines at intermediate rates	19 mls	41 ch.	37 lks.
" " " minimum "	36 "	77 "	55 "
Exterior " " intermediate "	16 "	69 "	63 "
" " " minimum "	45 "	10 "	96 "
Connection " " " "		70 "	08 "

Surveys Designated	By Whom Surveyed	Date of Contract	Amount of Surveys Mls	Chs	Lks	When Surveyed	Magnetic Declin'n
11th Stand. Par.	Carpenter & Warner	April 1, 1891	23	70	61	July 8-10 1891	17°12 East
11th Aux. Mer.	" "	" " "	24	00	60	" 5-7- "	17°04' "
12th Guide Mer.	" "	" " "	8	48	31	" 12 "	17°20' "
Exteriors	" "	" " "	62	00	59	Sept 23-30 "	17°14' "
Connections	" "	" " "		70	08	July 8-10, 1891	17°12' "

I hereby certify that the above diagram of the 11th Standard Parallel North in Ranges 93, 94, 95 and 96 West; the 11th Guide Meridian West in Townships 41, 42, 43 and 44 North; the 12th Guide Meridian West in Townships 43 and 44 North, and the Exterior Boundaries of Townships 43 North Range 93 West; Townships 44 North, Ranges 93, 94, 95 and 96 West, and Fractional Townships 43 North, Ranges 94, 95 and 96 West of the 6th Principal Meridian in Wyoming, is strictly conformable to the field notes of the survey thereof on file in this office which have been examined and approved.

Surveyor Generals Office
Cheyenne Wyo May 21st 1892

Wm A. Richards
Surveyor General

2532