Ac. 6691

ORIGINAL

RECEIVED
NOV. 5 1956
Bureau of Land Management
Land
Cheyenne, Wyoming

TOWNSHIP 44 NORTH, RANGE 97 WEST OF THE SIXTH PRINCIPAL MERIDIAN, WYOMING.

SUPPLEMENTAL PLAT

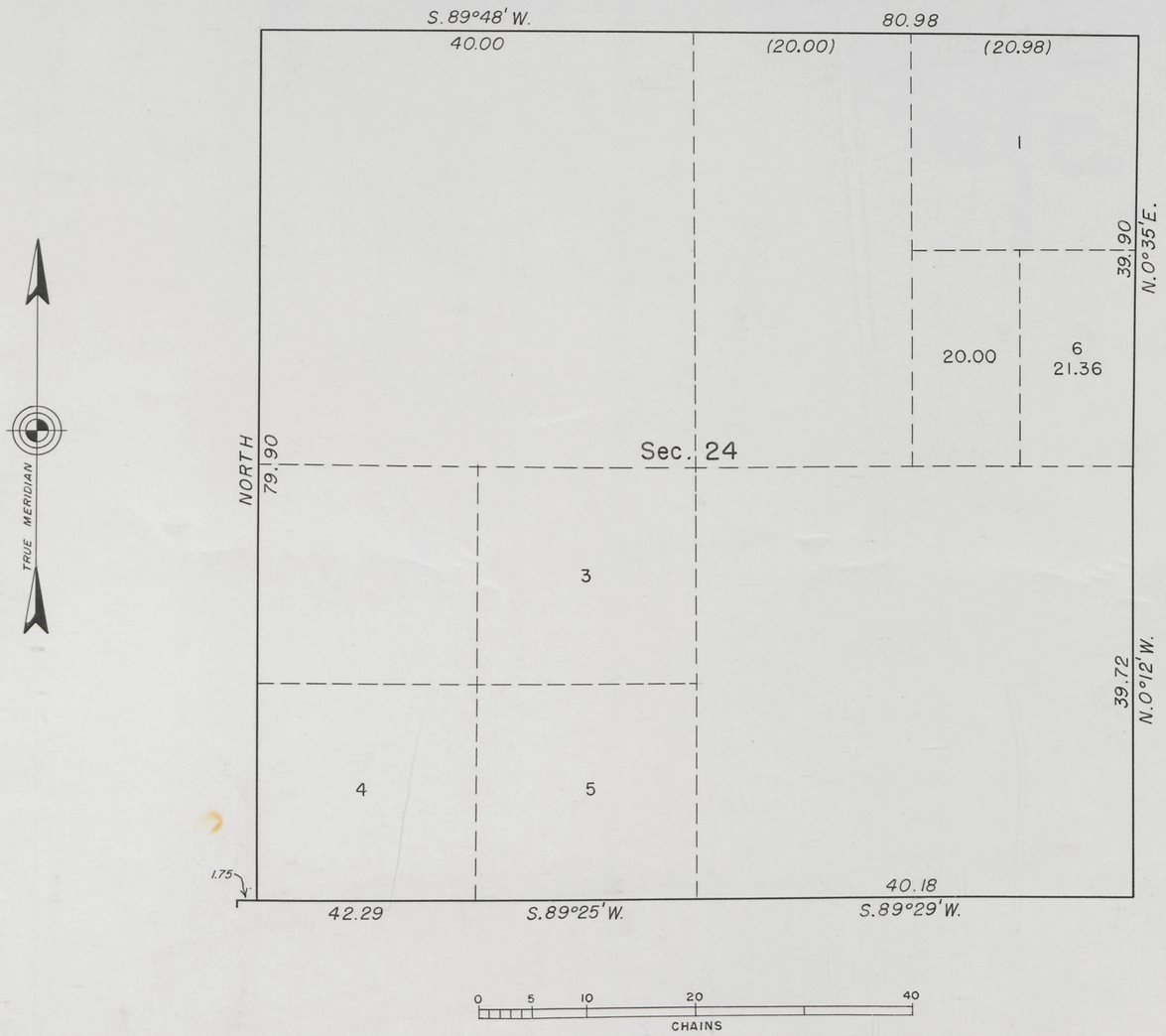

This plat, showing a subdivision of original lot 2, section 24, T. 44 N., R. 97 W. of the Sixth Principal Meridian, Wyoming, is based upon the plat approved November 28, 1914, to which reference will be made for lottings and areas not shown hereon.

UNITED STATES DEPARTMENT OF THE INTERIOR
BUREAU OF LAND MANAGEMENT
Washington, D. C. August 21, 1956

This plat showing amended lottings, having been correctly prepared in accordance with the regulations, is hereby accepted.

For the Director

Earl G. Harrington

Cadastral Engineering Staff Officer

H.E.G.

2556-B

44-97

Click Here for Field Notes | Click Here for Exterior Notes

44

93

4405

(4-675 a)

Fractional Township No. 44 North, Range No. 97 West of the Sixth Principal Meridian, Wyoming.

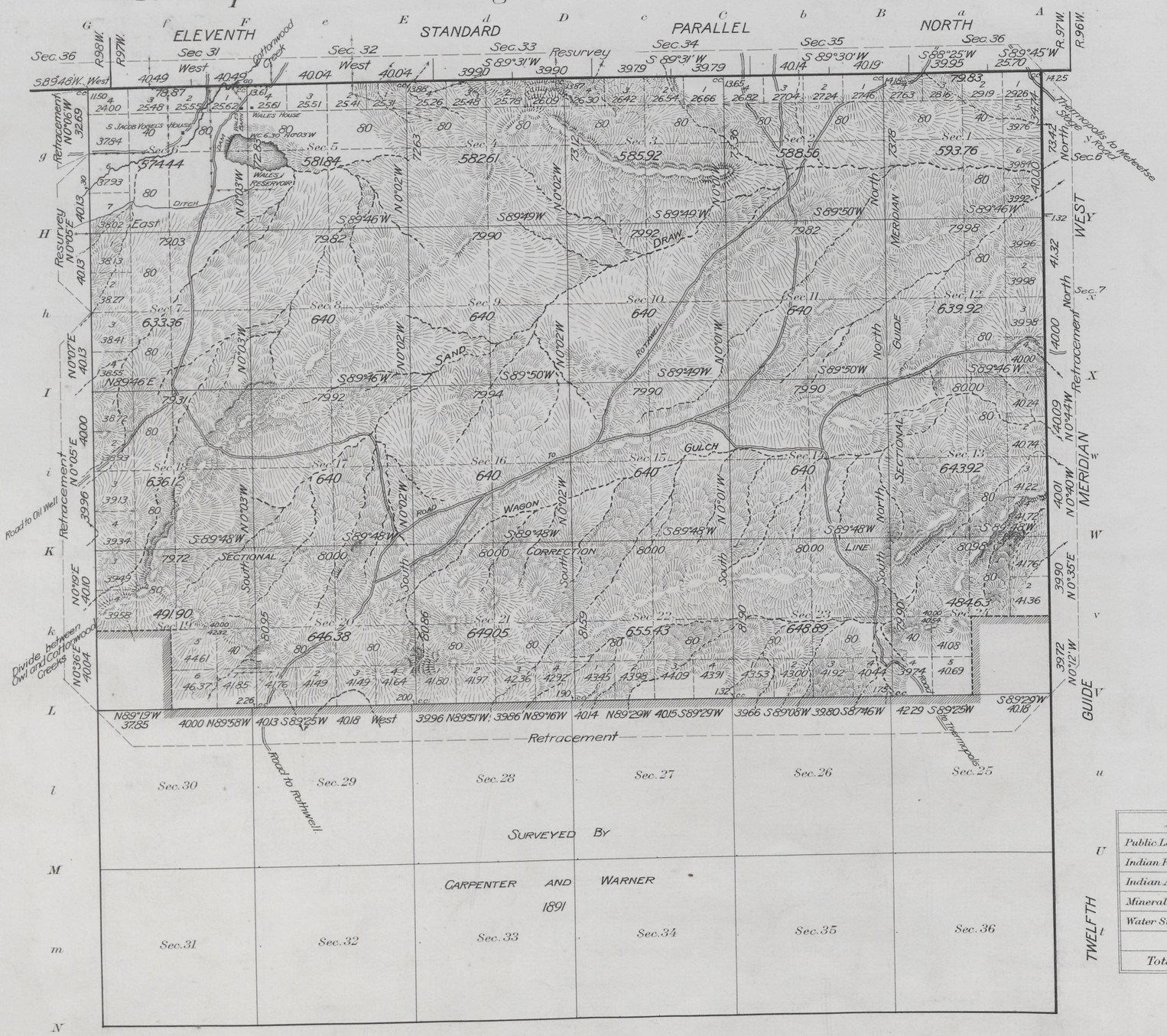

Areas in Acres	
Public Land	14756.73
Indian Reservation	
Indian Allotments	
Mineral Claims	
Water Surface	
Total Area	14756.73

Scale 40 Chains to an inch

Mean Magnetic Declination
Latitude 43°44'N.
Longitude 108°26'W.

Surveys Designated	By Whom Surveyed	Group No.	Group Date	Amount of Surveys Mls.	Amount of Surveys chs.	Amount of Surveys lks.	When Surveyed Begun	When Surveyed Completed
Subdivision lines	Hans D. Voigt	17	Feb 19, 1913	37	49	06	June 13, 1913	June 19, 1913
Connections	" " "	"	" " "		78	42	June 14, 1913	June 19, 1913
Retracement Subdivision lines	" " "	"	" " "	6	00	20	June 12, 1913	June 12, 1913
Retracement's East and West Bdrs	" " "	"	" " "	6	67	38	June 7, 1913	June 11, 1913
Resurvey West Township Line	" " "	"	" " "	1	00	26	June 11, 1913	June 11, 1913
Resurvey 11th Standard Parallel North	" " "	"	" " "	5	77	92	June 5, 1913	June 23, 1913
12th Guide Meridian West	Carpenter & Warner	241	April 1, 1891	1	40	00	July 11, 1891	July 11, 1891
West Township Line	" " "	"	" " "	2	32	66	Sept. 13, 1891	Sept. 13, 1891
Resurvey 12th Guide Meridian West	Frank M. Johnson	308	Dec 4, 1905	1	74	70	Jan 4, 1906	Jan 4, 1906

C.B.H.

Fractional
The above map of a Township No. 44 North Range No. 97 West of the Sixth Principal Meridian Wyoming is strictly conformable to the field notes of the survey thereof on file in this office, which have been examined and approved

U. S. Surveyor General's Office.
Cheyenne, Wyoming. November 28, 1914.

Charles L. Decker
Surveyor General.

AMT

2556-A

44-97

31

4104

Click Here for Field Notes

49

Township No. 44 North Range No. 97 West of the 6th Principal Meridian



Total number of Acres 7654.20

Meanders of								
Posts	Courses	Ch.s Lk.s	Posts	Courses	Ch.s Lk.s	Posts	Courses	Ch.s Lk.s

Subdivision lines at minimum rates	21 Mls	76 Chs	70 Lks

Surveys Designated	By Whom Surveyed	Date of Contract	Amount of Surveys M.	Chs	Lks	When Surveyed	Magnetic Declination
Township lines							
Subdivisions	Carpenter & Warner	April 1, 1891	21	76	76	Oct 17-18-1891	17° 22' East.

The above Map, of Township No. 44 North of Range No. 97 West of the 6th Principal Meridian Wyoming is strictly conformable to the field notes of the survey thereof on file in this Office, which have been examined and approved.

Surveyor Generals Office.
Cheyenne, Wyo. May 21st 1892

Wm A. Richards
Sur. Gen.l

2556

44-97

Click Here for Field Notes

4371

EXTERIOR LINES

Scale 1 inch = 2 miles. Mag Var. East.

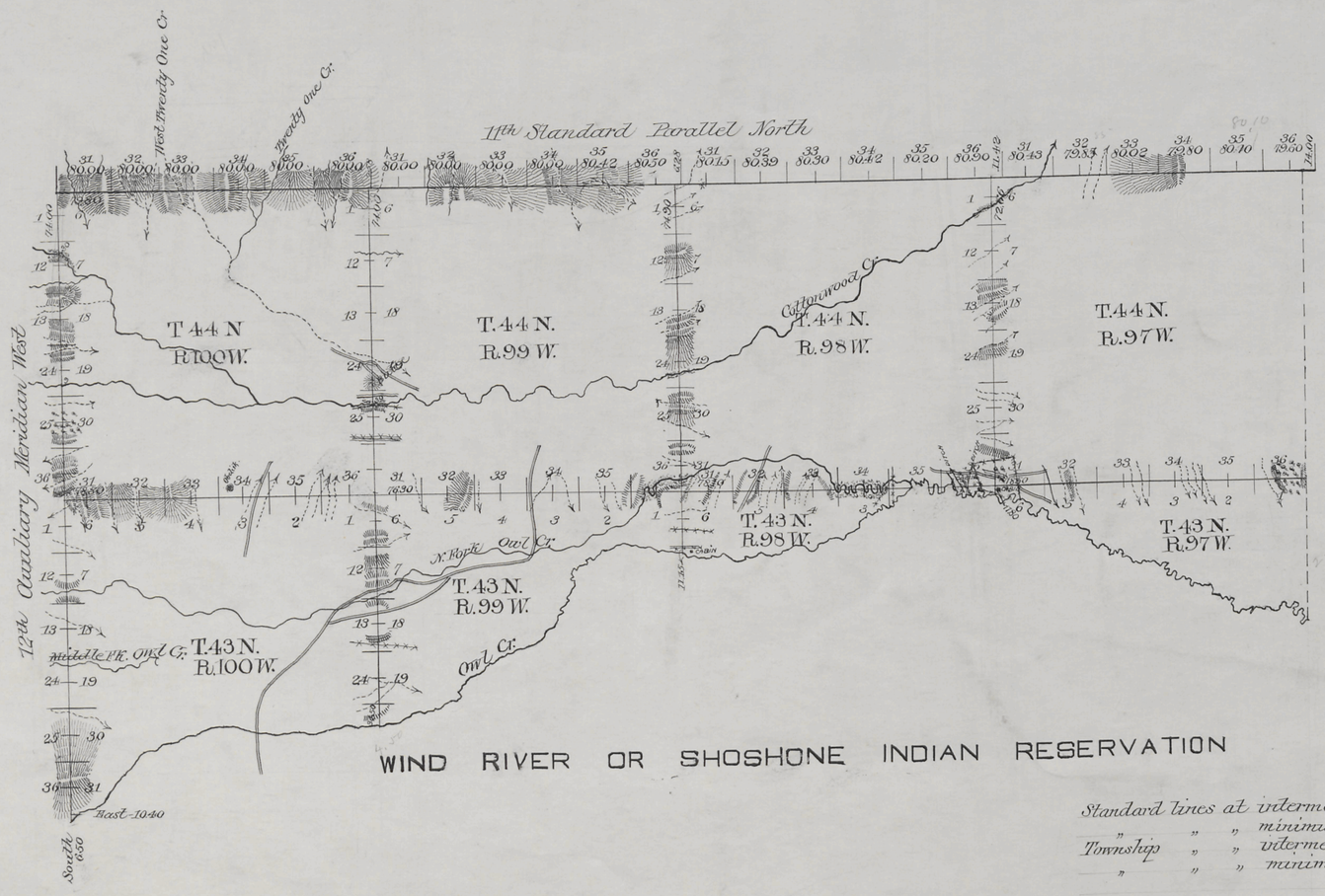

WIND RIVER OR SHOSHONE INDIAN RESERVATION

Standard lines at	intermediate	rates,	19 mls	44 chs	42 lks
" " "	minimum	"	16 "	39 "	16 "
Township " "	intermediate	"	4 "	51 "	74 "
" " "	minimum	"	42 "	69 "	07 "

Surveys Designated	By Whom Surveyed	Date of Contract	Amount of Contract M	Chs	Lks	When Surveyed	Magnetic Declination
11th Stand. Par.	Carpenter & Warner	April 1 - 1891	24	3	08	July 13-16, 1891	17° 28' East
12th Aux. Mer	" "	" " "	12	0	50	" 17-18, "	17° 36 "
Exteriors	" "	" " "	47	40	81	Sept 13-20, 1891	17° 26 "

I hereby certify that the above diagram of the 11th Standard Parallel North in Ranges 97, 98, 99 and 100 West; the 12th Auxiliary Meridian West in Townships 42, 43 and 44 North, and the Exterior lines of Fractional Townships 43 North Ranges 97, 98, 99 and 100 West; Townships 44 North Ranges 97, 98, 99 and 100 West, and the meander lines of Tp. 42 N. R. 100 W. of the 6th Principal Meridian, Wyoming, is strictly conformable to the field notes of the survey thereof on file in this Office which have been examined and approved.

Surveyor General's Office
Cheyenne Wyo. May 21, 1892

Wm. A. Richards
Surveyor General.

2533

31

accession no. 4370

Click Here for Field Notes

18

EXTERIOR LINES

Scale 1 inch = 2 miles. Mag. Var. East.

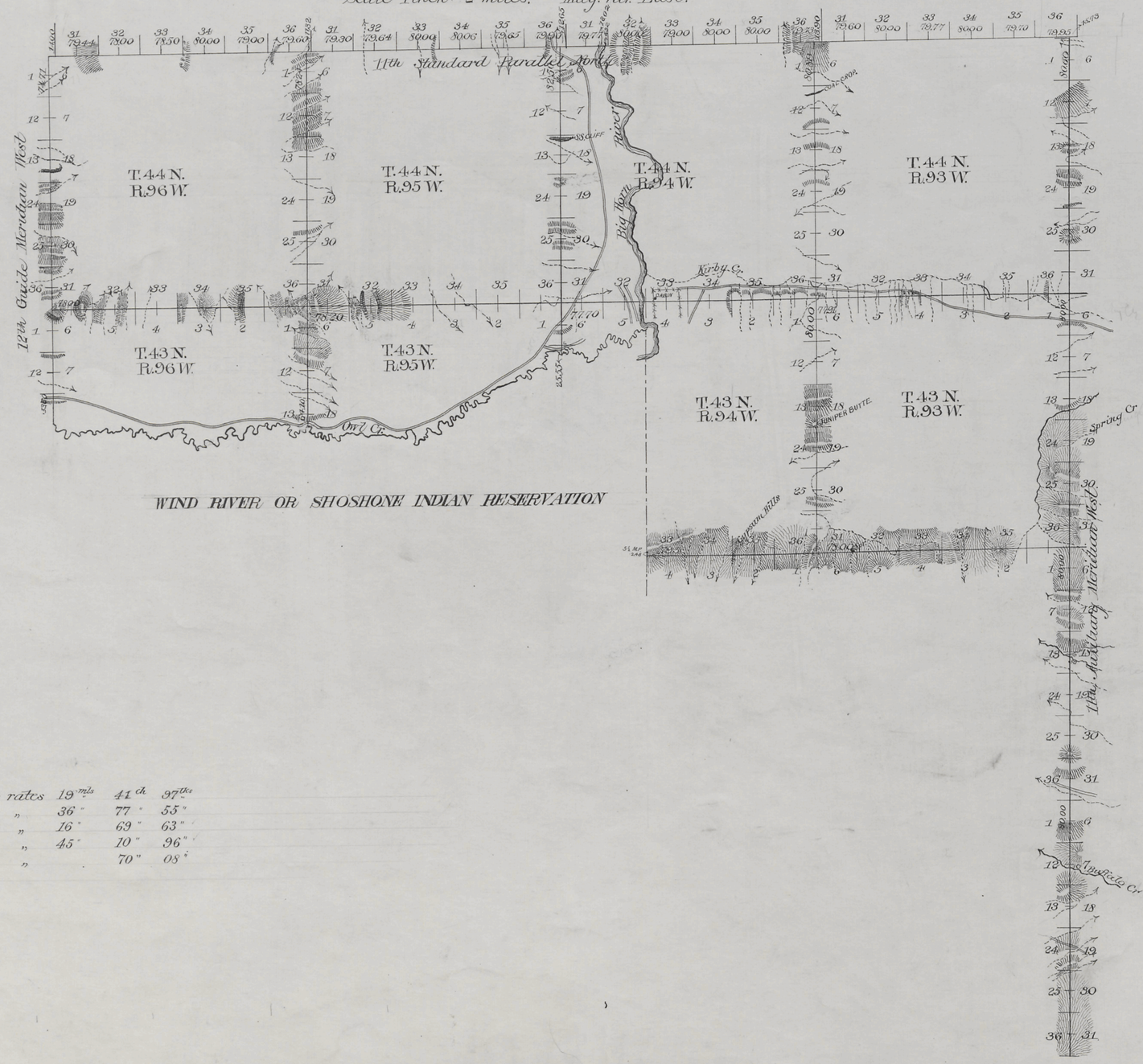

WIND RIVER OR SHOSHONE INDIAN RESERVATION

Standard lines at intermediate rates 19 mls 41 ch 37 lks
" " " minimum " 36 " 77 " 55 "
Exterior " " intermediate " 16 " 69 " 63 "
" " " minimum " 45 " 10 " 96 "
Connection " " " " 70 " 08 "

Surveys Designated	By Whom Surveyed	Date of Contract	Amount of Surveys Mls	Chs	Lks	When Surveyed	Magnetic Declin'n
11th Stand. Par.	Carpenter & Warner	April 1, 1891	23	70	61	July 8-10 1891	17° 12' East
11th Aux. Mer.	" "	" " "	24	00	60	" 5-7- "	17° 04' "
12th Guide Mer.	" "	" " "	8	48	31	" 12 "	17° 20' "
Exteriors	" "	" " "	62	00	59	Sept 23-30 "	17° 14' "
Connections	" "	" " "		70	08	July 8-10, 1891	17° 12' "

I hereby certify that the above diagram of the 11th Standard Parallel North in Ranges 93, 94, 95 and 96 West; the 11th Guide Meridian West in Townships 41, 42, 43 and 44 North; the 12th Guide Meridian West in Townships 43 and 44 North, and the Exterior Boundaries of Townships 43 North Range 93 West; Townships 44 North, Ranges 93, 94, 95 and 96 West, and Fractional Townships 43 North, Ranges 94, 95 and 96 West of the 6th Principal Meridian in Wyoming, is strictly conformable to the field notes of the survey thereof on file in this office which have been examined and approved.

Surveyor Generals Office
Cheyenne Wyo May 21st 1892

Wm A. Richards
Surveyor General

2532