Click Here for Field Notes

Click Here for Exterior Notes

ORIGINAL

Accepted May 29, 1920.

2493

Resurvey Township No 45 North, Range No 99 West of the Sixth Principal Meridian, Wyoming

This plat of the resurvey of T. 45 N., R. 99 W., delineates a retracement and reestablishment of the lines of the original survey as shown upon the plat approved September 18, 1883, in their true original position according to the best available evidence of the position of the original corners; all differences between the measurements shown on the original plat and those derived in the retracement have been distributed proportionally between accepted corners in accordance with surveying rules; reference will be made to the original plat for the showing of the areas and more detailed descriptions of the various smaller subdivisions.

Coal indications in Secs. 1, 24, 25, 26.
Oil indications in Sec. 36.

Latitude 43° 49' N
Longitude 108° 40' W.

Surveys Designated	By Whom Surveyed	Group No	Group Date	Amount of Surveys Mls.	chs.	lks.	When Surveyed Begun	Completed
Resurvey Subdivisions	Davis and King	33	March 4, 1915	60	52	00	May 13, 1918	May 30, 1918
Resurvey West Bdy	Alex Douglas	33	" "	5	78	04	Sept. 26, 1915	Sept. 26, 1915
Resurvey 11th St. Par. N.	Emil Voigt	33	Feb. 29, 1916	6	03	93	Sept. 8, 1916	Sept. 12, 1916
Resurvey North Bdy	Voigt and Douglas	33	March 4, 1915	6	06	70	August 9, 1915	August 10, 1915
Resurvey East Bdy	" " "	32	March 3, 1915	6	01	96	July 7, 1915	July 16, 1915

The above map of Resurvey Township No. 45 North Range No 99 West of the Sixth Principal Meridian, Wyoming, is strictly conformable to the field notes of the resurvey thereof on file in this office, which have been examined and approved

U.S. Surveyor General's Office
Cheyenne Wyoming January 8, 1920

Charles L. Decker
Surveyor General

1738-A-

Trans to Lander Oct 21, 1920

45-99

Click Here for Field Notes

(23)

2492

3

TOWNSHIP Nº 45 NORTH, RANGE Nº 99 WEST of the 6TH Principal MERIDIAN.



Total number of Acres. 23020.22

Surveys Designated	By Whom Surveyed	Date of Contract	Amount of Surveys M's	Ch's	Lk's	When Surveyed	Magnetic Declination
E.W.&N. Township lines	W. H. Proctor	July 6, 1882.	17	79	71	March 7, 12, 13, 1883	19° 54 East
Subdivisions	" " "	" " "	59	78	48	" " 16-24, 1883	19° 50' " "
Connections							
11th Stand. P.N	W. H. Proctor	July 6, 1882	6	00	00	Aug. 9, 1882	

The above Map of Township Nº 45 North Range Nº 99 West of the Sixth Principal Meridian Wyoming Territory is strictly conformable to the field notes of the survey thereof on file in this Office, which have been examined and approved

Surveyor Generals Office,
Cheyenne Wyoming
September 18th 1883

Edw. C. Davis
Dep. Surv. Gen.l

A. Gast & Co., St. Louis, Mo.

1738

45 - 99

Click Here for Field Notes

Indexed

4371

Orig.

EXTERIOR LINES

Scale 1 inch = 2 miles. Mag Var. East.

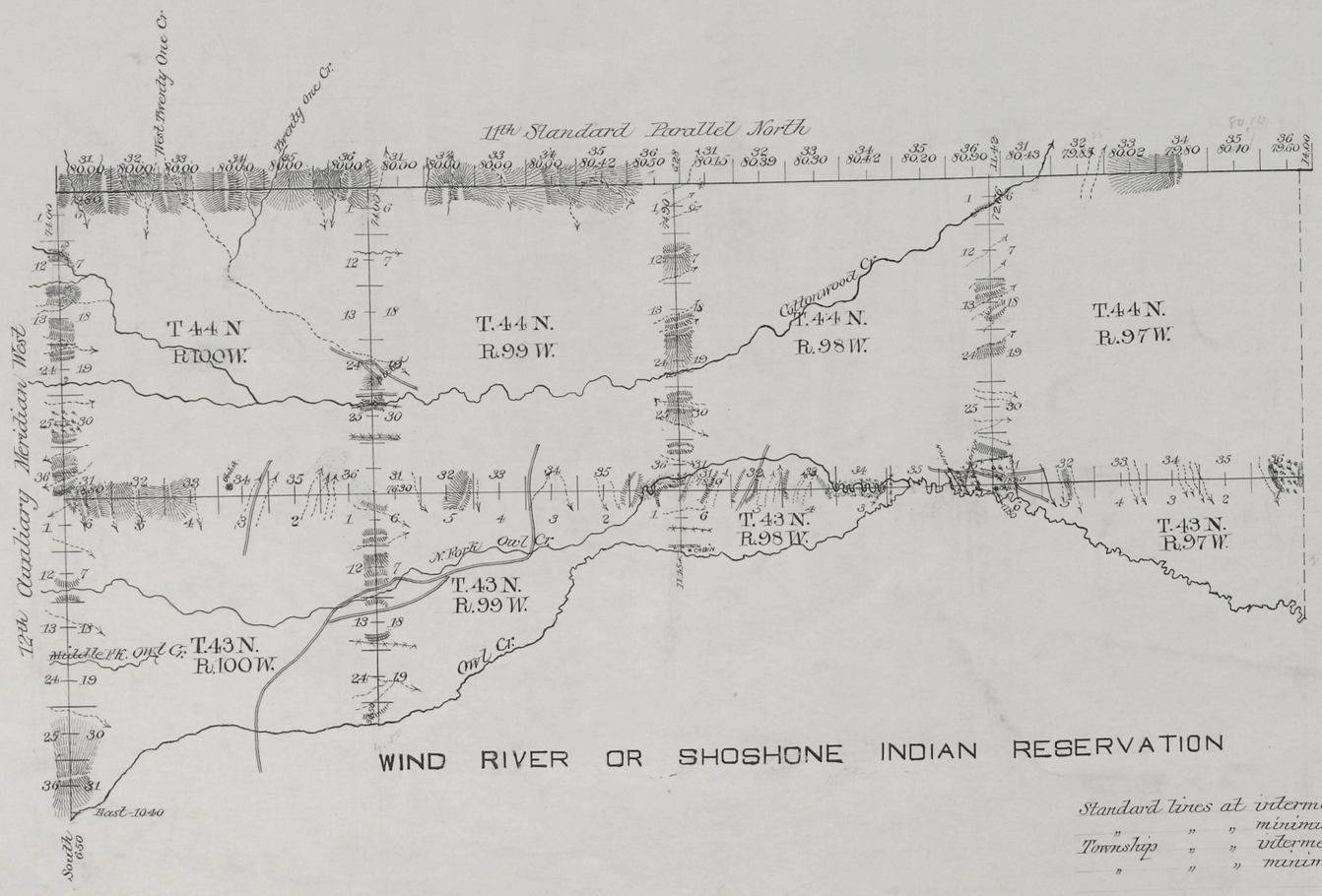

WIND RIVER OR SHOSHONE INDIAN RESERVATION

Standard lines at	intermediate	rates,	19 mls	44 chs	42 lks
" " "	minimum	"	16 "	39 "	16 "
Township " "	intermediate	"	4 "	51 "	74 "
" " "	minimum	"	42 "	69 "	07 "

Surveys Designated	By Whom Surveyed	Date of Contract	Amount of Contract M	Chs	Lks	When Surveyed	Magnetic Declination
11th Stand. Par.	Carpenter & Warner	April 1 - 1891	24	3	08	July 13-16, 1891	17° 28' East
12th Aux. Mer	" "	" " "	12	0	50	" 17-18, "	17° 36 "
Exteriors	" "	" " "	47	40	81	Sept 13-20, 1891	17° 26 "

I hereby certify that the above diagram of the 11th Standard Parallel North in Ranges 97, 98, 99 and 100 West; the 12th Auxiliary Meridian West in Townships 42, 43 and 44 North, and the Exterior lines of Fractional Townships 43 North Ranges 97, 98, 99 and 100 West; Townships 44 North Ranges 97, 98, 99 and 100 West, and the meander lines of Tp. 42 N. R. 100 W. of the 6th Principal Meridian, Wyoming, is strictly conformable to the field notes of the survey thereof on file in this Office which have been examined and approved.

Surveyor General's Office
Cheyenne Wyo. May 21, 1892

Wm. A. Richards
Surveyor General.

2533

(23)
Indexed

2503

Click Here for Field Notes

8

11TH STANDARD PARALLEL NORTH

ALONG SOUTH BOUNDARY OF TOWNSHIP 45 NORTH, RANGES 97, 98 AND 99 WEST 6TH PRINCIPAL MERIDIAN WYOMING TERRITORY.

COURSE WEST.

Magnetic Variation East.
Scale 40 Chains to 1 Inch.

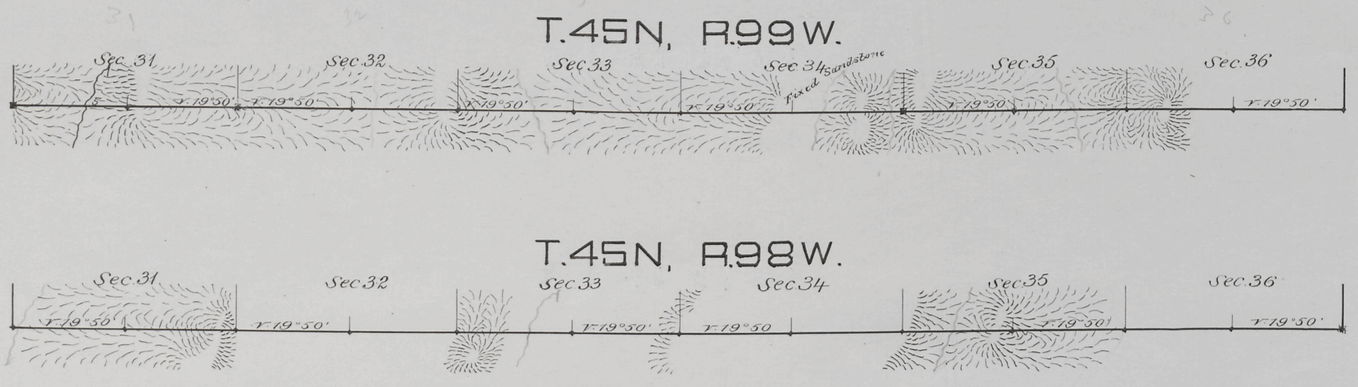

Surveys Designated.	By Whom Surveyed.	Date of Contract.	Amount of Surveys Mls. Chs. Lks.	When Surveyed.
11th Standard Prl N.	W. H. Proctor.	July 6, 1882	18 00 00.	August 8 & 9, 1882

I hereby certify that the above Map of 11th Stand. Prl N. along S. Bdy. of Tship. 45 N., Rgs. 97, 98 & 99 W., 6th Prpl. Mer. Wyo. Ter. is strictly conformable to the field notes of the survey thereof on file in this Office, which have been examined and approved.

Surveyor Generals Office,
Cheyenne, Wyoming. September 18th 1883.

Edw. C. David
Surr. Gen.l

Aug. 9, 1882

Aug. 8, 1882

Aug. 8, 1882

1747

(23)
Indians

2502

Click Here for Field Notes

Retracement Notes, All or Part

7

EXTERIOR LINES.

Scale 3 miles to 1 inch Magnetic Variation E.



Surveys Designated	By Whom Surveyed	Date of Contract	Amount of Surveys			When Surveyed.
			Mls	Chs	Lks	
Exterior lines	W H Proctor	July 6th 1882	107	70	66	March 1-14, 1883
Connections	" " "	" " "		25	16	" " "

I hereby certify that the above diagram of the Exterior lines of Tps 45, 46, 47 & 48 N., Rs 97 & 98 W. and Tps 45 & 46 N., R. 99 W., of the 6th P.M. Wyoming Territory, is strictly conformable to the field notes of the survey thereof on file in this Office, which have been examined and approved.

Surveyor Generals Office
Cheyenne Wyoming September 18th 1883 } Edw. C. Davis Surv. Genl.
"

1746