7904 **Click Here for Field Notes**

ORIGINAL

TOWNSHIP 44 NORTH, RANGE 77 WEST, OF THE SIXTH PRINCIPAL MERIDIAN, WYOMING.

DEPENDENT RESURVEY

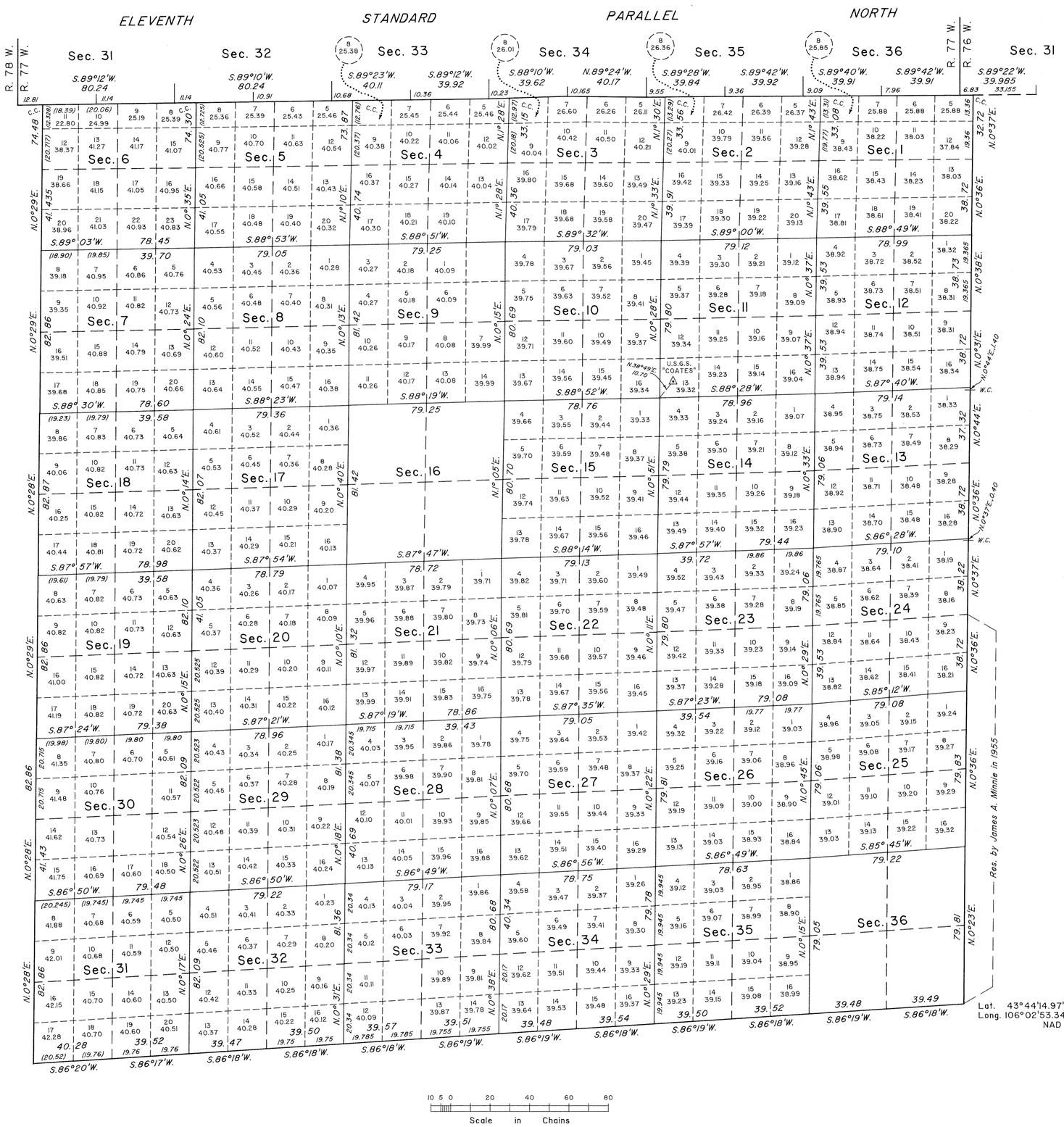

True Meridian

Mean magnetic declination
12¾°E.

A history of surveys is contained in the field notes.

The west boundary was dependently resurveyed by Richard A. Kohler during the resurvey of T. 44 N., R. 78 W., executed concurrently under this same group.

This plat represents the dependent resurvey of the Eleventh Standard Parallel North, through R. 77 W., the south boundary, a portion of the east boundary and the subdivisional lines designed to restore the corners in their true original locations according to the best available evidence, T. 44 N., R. 77 W., Sixth Principal Meridian, Wyoming.

Certain modified lots and areas shown hereon pertain to Federal interest estate only. Except as indicated hereon, the lottings and areas are as shown on the plat approved May 5, 1883.

Survey executed by Richard A. Kohler, Cadastral Surveyor, beginning April 28, 1988, and completed June 5, 1989, pursuant to Special Instructions dated September 1, 1987, for Group No. 507, Wyoming.

UNITED STATES DEPARTMENT OF THE INTERIOR
BUREAU OF LAND MANAGEMENT

Cheyenne, Wyoming — March 12, 1991

This plat is strictly conformable to the approved field notes, and the survey, having been correctly executed in accordance with the requirements of law and the regulations of this Bureau, is hereby accepted.

For the Director

John P. Lee

Chief Cadastral Surveyor for Wyoming

Lat. 43°44'14.97" N.
Long. 106°02'53.34" W.
NAD 27

W.H.B.

DDB

1424 A

(19)

Click Here for Field Notes

71

1949

TOWNSHIP No. 44 NORTH, RANGE No. 77 WEST of the 6th Principal MERIDIAN.

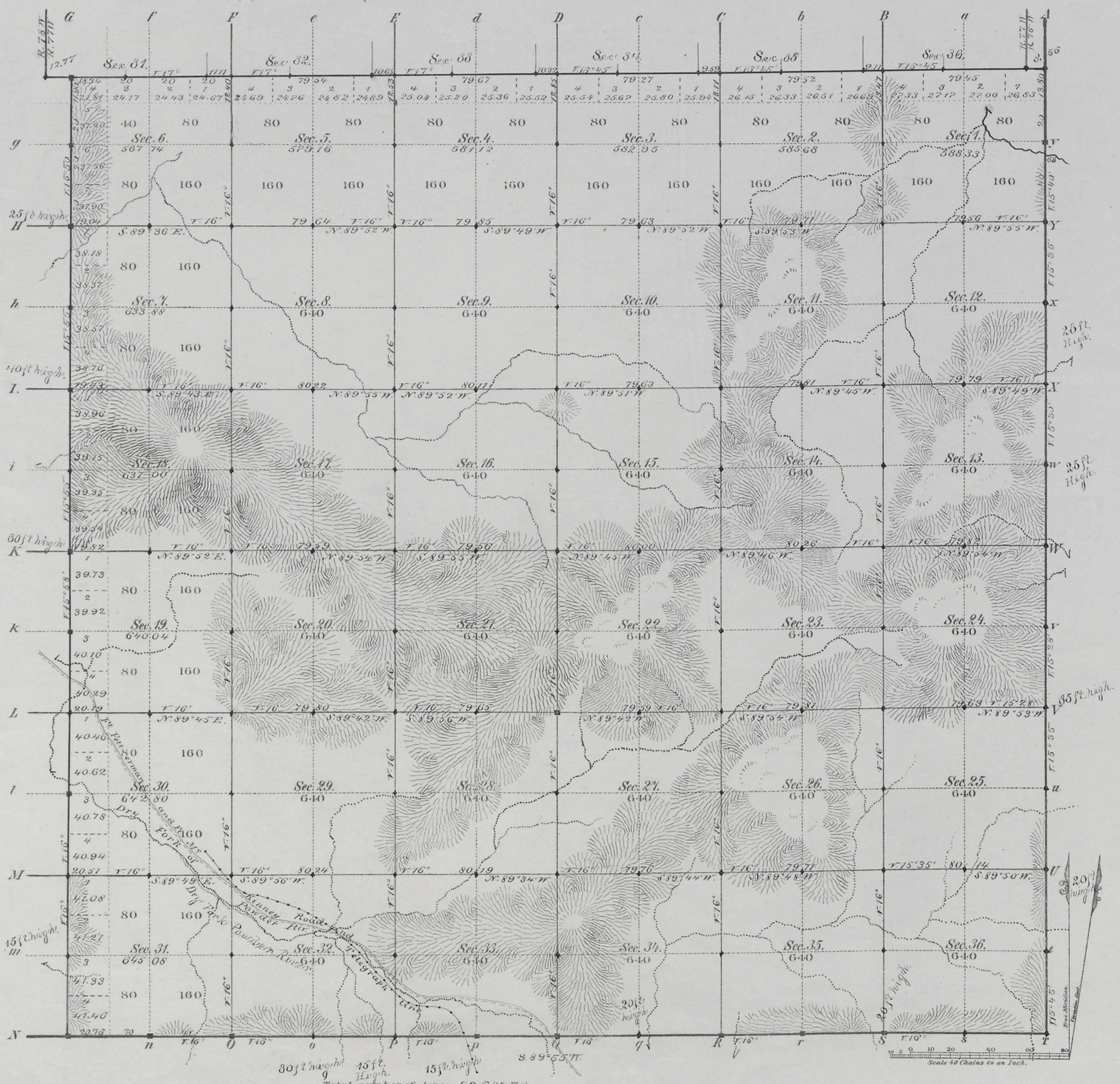

Total number of Acres. 22,683.78

	Surveys Designated	By Whom Surveyed	Date of Contract	Amount of Surveys Mls	Chs	Lks	When Surveyed	Magnetic Declination
E. S. & W.	Township lines	McCarthy & Moore	Febr. 2, 1881	17	66	46	Jul. 22, Aug. 6, 8, 1881	16° 22' East
	Subdivisions	W. O. Downey	" " "	59	39	05	Oct. 3-10, 1881	16° " "
	Connections	" " "	" " "		50	78	" " "	
	11th Stand. P.N.	McCarthy & Moore	" " "	5	75	79	May 28, 1881	

The above Map of Township No. 44 North Range No. 77 West of the Sixth Principal Meridian Wyoming Territory is strictly conformable to the field notes of the survey thereof on file in this Office, which have been examined and approved

Surveyor General's Office,
Cheyenne Wyoming
May 5th 1883

Edw. C. David
Sur. Genl.

A. Gast & Co., St. Louis, Mo.

1424

44 - 77

(13)

Indexed

accession no 1111

Click Here for Field Notes

Retracement Notes, All or Part

65

EXTERIOR LINES.

Scale, 3 miles to an inch. Magnetic Var. East.

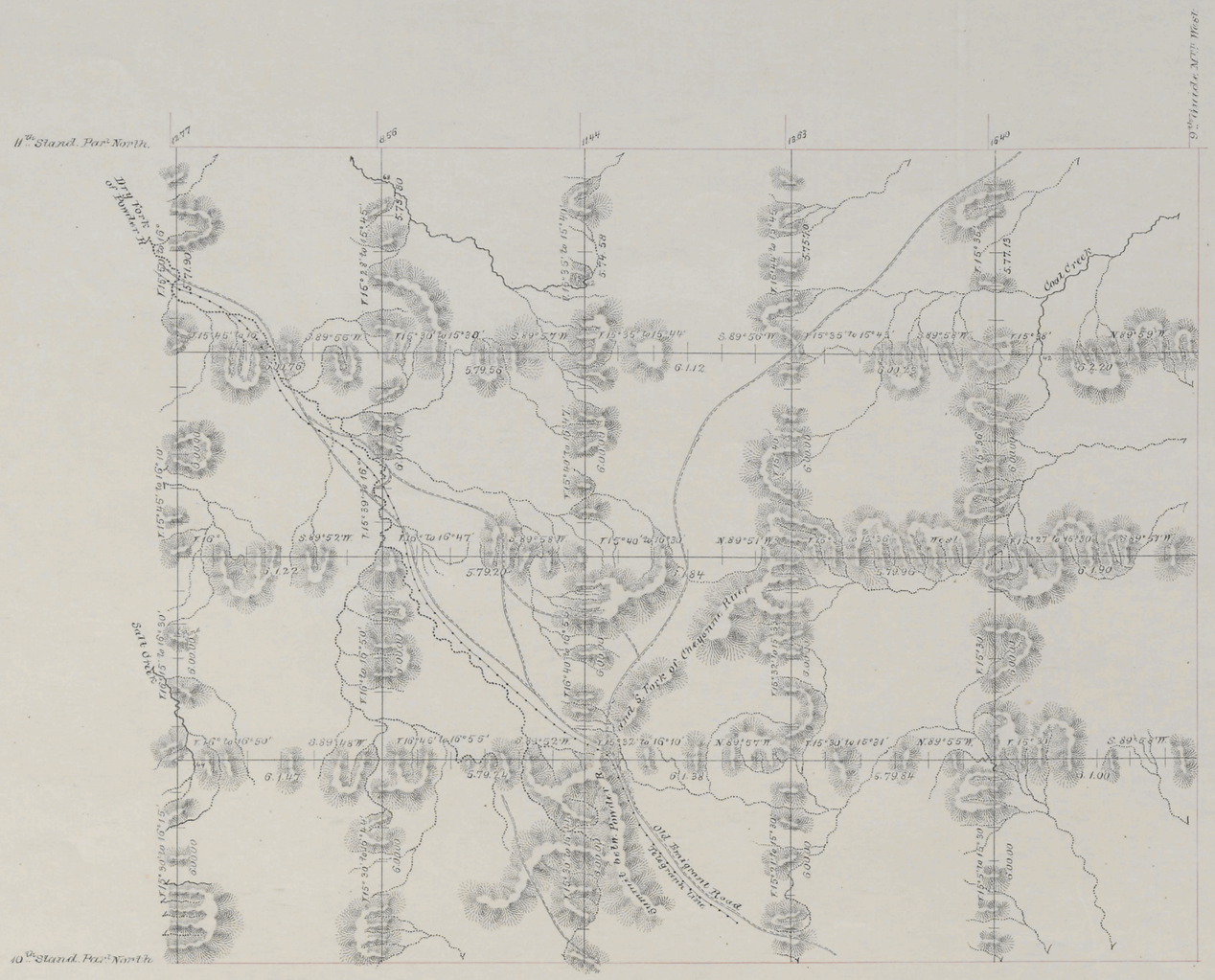

T.44N.

T.43N.

T.42N.

T.41N.

R.77W. R.76W. R.75W. R.74W. R.73W.

Surveys Designated	By whom surveyed	Date of Contract	Amount of Surveys Mls.	Chs.	Lks.	When Surveyed
Exterior lines	Mc Carthy & Moore	February 2, 1881	209	64	3	June 30–Aug. 8, 1881
Connections	" " "	" " "		62	80	" " "

I hereby certify that the above diagram of the exterior lines of Townships 41 to 44 N inclusive, Ranges 73 to 77 inclusive, West of the 6th Principal Meridian, Wyoming Territory, is strictly conformable to the field notes of the survey thereof on file in this Office, which have been examined & approved.—

Surveyor Generals Office,
Cheyenne, Wyo. July 24th 1882.

Edw. C. David
Surveyor General.

796

Township 44 North, Range 77 West, Sixth Principal Meridian, Wyoming

Click on the survey number to view the plat(s).

Mineral Survey No.	Section																																		
	1	2	3	4	5	6	7	8	9	10	11	12	13	14	15	16	17	18	19	20	21	22	23	24	25	26	27	28	29	30	31	32	33	34	35	36
755	X	X	X																																	