(18)

80

Click Here for Field Notes

1796

TOWNSHIP Nº 4 S NORTH, RANGE Nº 8 1 WEST of the 6TH Principal MERIDIAN.



Total number of Acres. 23013.94

Surveys Designated	By Whom Surveyed	Date of Contract	Amount of Surveys Mls	Chs	Lks	When Surveyed	Magnetic Declination
W. & N. Township lines	McCarthy & Moore	Febr. 2nd 1881	11	79	10	June 8&9 1881	17° East
Subdivisions	D. W. Flack	June 10, 1882	59	77	07	July 26 - Aug 1, 1882	17° " "
Connections							
11th Standl. P.N.	McCarthy & Moore	Febr. 2nd 1881	6	00	00	June 6, 1881	
10th Guide M.W.	Nonney & Grant	May 7, 1880	6	00	00	Sept. 22, 1880	

The above Map of Township Nº 4 5 North Range Nº 8 1 West of the Sixth Principal Meridian Wyoming Territory is strictly conformable to the field notes of the survey thereof on file in this Office, which have been examined and approved

Surveyor Generals Office,
Cheyenne Wyoming
March 28 1883

Edw. C. David
Surv. Genl

E. Bdy. Sec. 13 resurveyed by Zuill & Lenhart in 1949.

A. Gast & Co, St. Louis, Mo.

1310

45 - 81

(13)

1112

Click Here for Field Notes

Retracement Notes, All or Part

66

EXTERIOR LINES.

Scale, 3 miles to an inch. Magnet. Var. East.

Surveys Designated	By whom surveyed	Date of Contract	Amount of Surveys mls.	chs.	lks.	When surveyed
Exterior lines	Mc Carthy & Moore	February 2, 1881	165	2	34	May 6 - June 24, 1881
Connections	" " "	" " "		45	80	" " "

I hereby certify that the above diagram of the exterior lines of Townships 45 to 48 North, inclusive, Ranges 78 to 82 inclusive, West of the 6th Principal Meridian, Wyoming Territory is strictly conformable to the field notes of the survey thereof on file in this Office, which have been examined & approved.

Surveyor General's Office,
Cheyenne, Wyo July 24 1882.

Edw. C. Davis
Surveyor General.

797

113

1114

68

Click Here for Field Notes

Retracement Notes, All or Part

11TH STANDARD PARALLEL NORTH.

betw. Tps 44 & 45 N., Rgs 73 to 82 inclusive, West of the 6th Principal Meridian, Wyoming Territory.



June 7, 881

June 6, 881

May 26, 881

May 28, 881

May 28, 881

May 29, 881

May 29, 881

May 30, 881

May 30, 881

Scale, 40 chains to an inch

Magnetic Variation East.

Surveys Designated	By whom surveyed	Date of Contract	Amount of Surveys			When surveyed
			mls.	chs.	lks.	
11th Stand. Pl. N.	McCarthy & Moore	Febr. 2, 1881	59	63	66	March 26-June 7th 1881

I hereby certify that the above diagram of the 11th Standard Parallel North, betw. Townships 44 & 45 N., Ranges 73 to 82 inclusive, West of the 6th Principal Meridian, Wyoming Territory, is strictly conformable to the field notes of the survey thereof on file in this Office, which have been examined and approved.

Surveyor General's Office,
Cheyenne, Wyo. July 24th 1882

Edw. C. David
Surveyor General.

799

(11)

Indexed

Accession 697

Click Here for Field Notes | **Retracement Notes, All or Part**

7

10TH GUIDE MERIDIAN WEST

from the 10th to the 12th Standard Parallel North, betn. Rs. 80 & 81 West.



Surveys Designated	By whom surveyed	Date of contract	Amount of surveys			When surveyed
			mls.	chs.	lks.	
10th Guide Mer.d West	Downey & Grant	August 12, 1880	48.	01.	30.	September 1880
Connections	" " "	" " "	1.	9.	2.	" " "

Magnetic variation East.

I hereby certify that the above diagram of the 10th Guide Meridian West, of the 6th Principal Mer. from the 10th to the 12th Standard Parallel N., in Wyo. Ter. is strictly conformable to the field notes of the survey thereof on file in this office, which have been examined and approved.

Surveyor General's Office,
Cheyenne, Wyo. March 12, 1881.

Edw. C. Baird
Surveyor General.