(13)

Click Here for Field Notes

1119

73.

# TOWNSHIP Nº 46 NORTH, RANGE Nº 80 WEST OF SIXTH PRINCIPAL MERIDIAN




| Meanders of | | | | | | | | |
|---|---|---|---|---|---|---|---|---|
| Posts | Courses | Ch.s Lk.s | Posts | Courses | Ch.s Lk.s | Posts | Courses | Ch.s Lk.s |

Total number of Acres. 22,159.89

| Surveys Designated | By Whom Surveyed | Date of Contract | Amount of Surveys Mi.s | Ch.s | Lk.s | When Surveyed | Magnetic Dec.n |
|---|---|---|---|---|---|---|---|
| S.E. & W. Township lines | McCarthy & Moore | Febr. 2, 1881 | 17 | 43 | 30 | May 18, 19 & 24, 1881 | 17° East |
| Subdivisions | W. O. Donney | Febr. 2, 1881 | 58 | 68 | 65 | Aug. 1-6, 1881 | 17° East |
| Connections | | | | | | | |
| 10th Guide Mer. W. | Donney & Grant | August 12, 1880 | 6 | 0 | 0 | Septb. 22, 1880 | |

The above Map of Township No. 46 North of Range No. 80 West of the Sixth Principal Meridian in Wyoming Territory is strictly conformable to the field notes of the survey thereof on file in this Office, which have been examined and approved

Surveyor Generals Office,
Cheyenne Wyoming
July 27th 1882

Edw. C. David
" Sur. Genl.

A. Gast & Co. St. Louis Mo.

804

46 - 80

(13)

1112

Click Here for Field Notes

Retracement Notes, All or Part

66

# EXTERIOR LINES.

Scale, 3 miles to an inch. Magnet. Var. East.

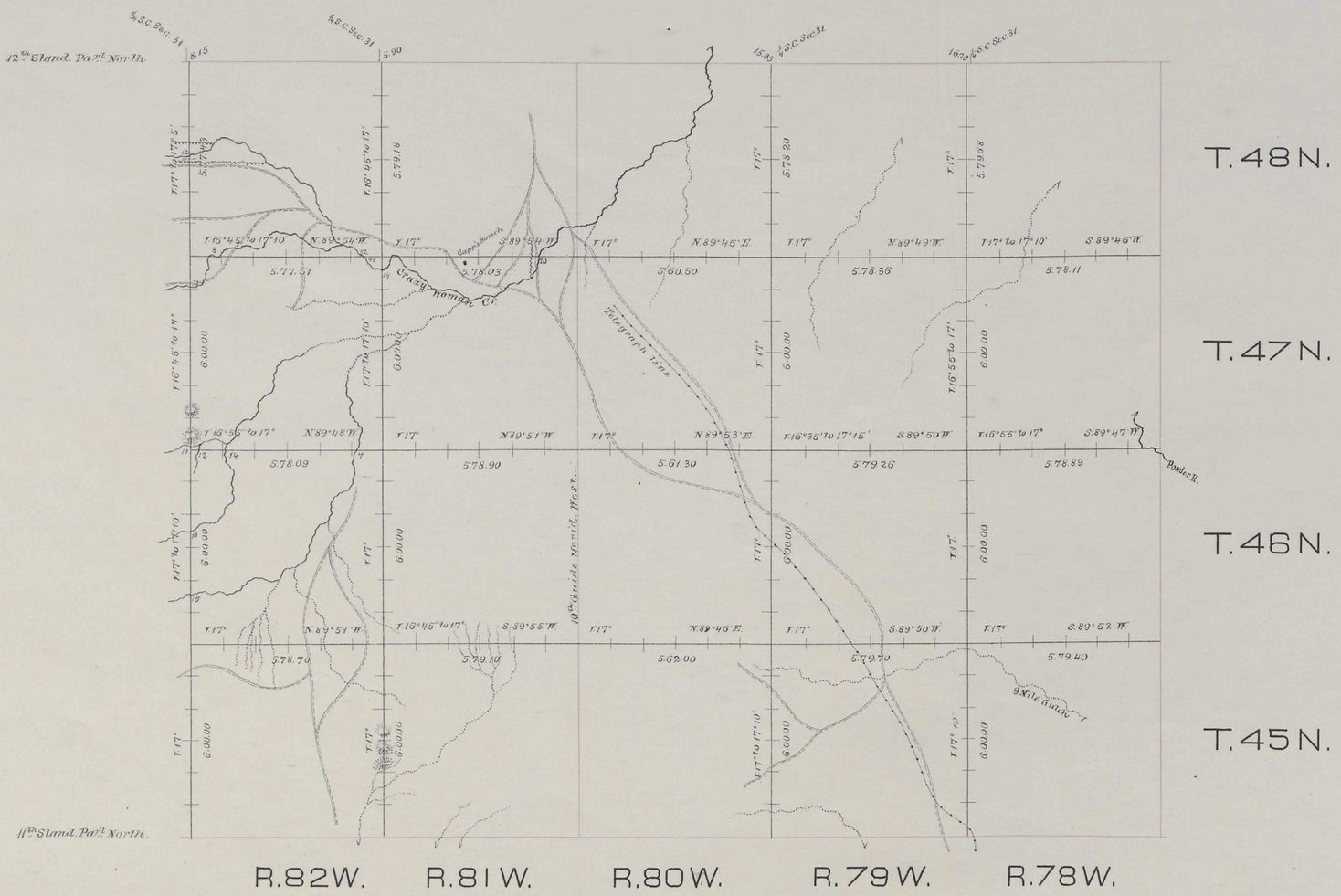


| Surveys Designated | By whom surveyed | Date of Contract | Amount of Surveys mls. | chs. | lks. | When surveyed |
|---|---|---|---|---|---|---|
| Exterior lines | McCarthy & Moore | February 2, 1881 | 185 | 2 | 34 | May 6 – June 24, 1881 |
| Connections | " " " | " " " | | 45 | 80 | " " " |

I hereby certify that the above diagram of the exterior lines of Townships 45 to 48 North, inclusive, Ranges 78 to 82 inclusive, West of the 6th Principal Meridian, Wyoming Territory is strictly conformable to the field notes of the survey thereof on file in this Office, which have been examined & approved.

Surveyor General's Office,
Cheyenne, Wyo. July 24 1882.

Edw. L. Davis
Surveyor General.

797

(11)

Indexed

Accession 697

**Click Here for Field Notes**

**Retracement Notes, All or Part**

7

# 10TH GUIDE MERIDIAN WEST

*from the 10th to the 12th Standard Parallel North, betw. Rgs. 80 & 81 West.*




| Surveys Designated | By whom surveyed | Date of contract | Amount of surveys | | | When surveyed |
|---|---|---|---|---|---|---|
| | | | mls. | chs. | lks. | |
| 10th Guide Mer.d West | Romney & Grant | August 12, 1880 | 48. | 00. | 00. | September 1880 |
| Connections | " " " | " " " | 1. | 9. | 2. | " " " |

I hereby certify that the above diagram of the 10th Guide Meridian West, of the 6th Principal Mer. from the 10th to the 12th Standard Parallel N, in Wyo. Ter. is strictly conformable to the field notes of the survey thereof on file in this office, which have been examined and approved.

Surveyor General's Office,
Cheyenne, Wyo. March 12, 1881.

Edw. C. Bard
Surveyor General.

563