(13)

Click Here for Field Notes

accession no. 1120

74.

TOWNSHIP No. 47 NORTH, RANGE No. 80 WEST OF SIXTH PRINCIPAL MERIDIAN

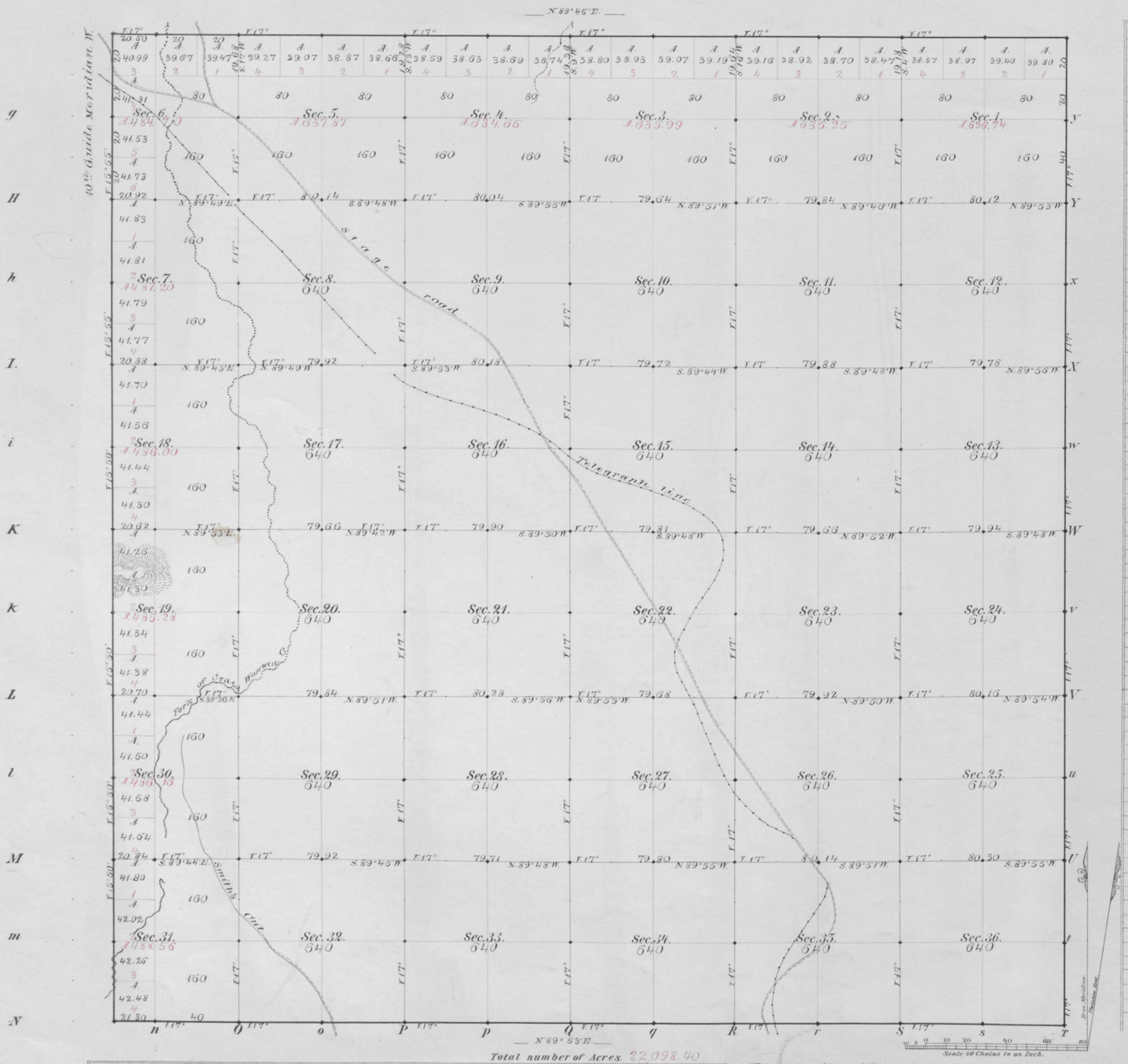

Meanders of

Posts	Courses	Ch.s Lk.s	Posts	Courses	Ch.s Lk.s	Posts	Courses	Ch.s Lk.s

Total number of Acres. 22,098.40

Surveys Designated	By Whom Surveyed	Date of Contract	Amount of Surveys Mls	Chs	Lks	When Surveyed	Magnetic Declin.
S.E. & N. Township lines	McCarthy & Moore	Febr. 2, 1881	18	1	80	May 21, 23, & 25, 1881	17° East
Subdivisions	W. O. Romney	Febr. 2, 1881	59	59	10	Aug. 22 – 27, 1881	17° East
Connections							
10th Guide Mer. W.	Romney & Grant	August 12, 1880	6	0	0	Sept. 22 & 23, 1880	

The above Map of Township No. 47 North of Range No. 80 West of the Sixth Principal Meridian in Wyoming Territory is strictly conformable to the field notes of the survey thereof on file in this Office, which have been examined and approved

Surveyor General's Office,
Cheyenne, Wyoming
July 27th 1882

Edw. C. David
Sur. Genl.

A. Gast & Co., St. Louis, Mo.

805

47 - 80

(13)

1112

Click Here for Field Notes

Retracement Notes, All or Part

66

EXTERIOR LINES.

Scale, 3 miles to an inch. Magnet. Var. East.

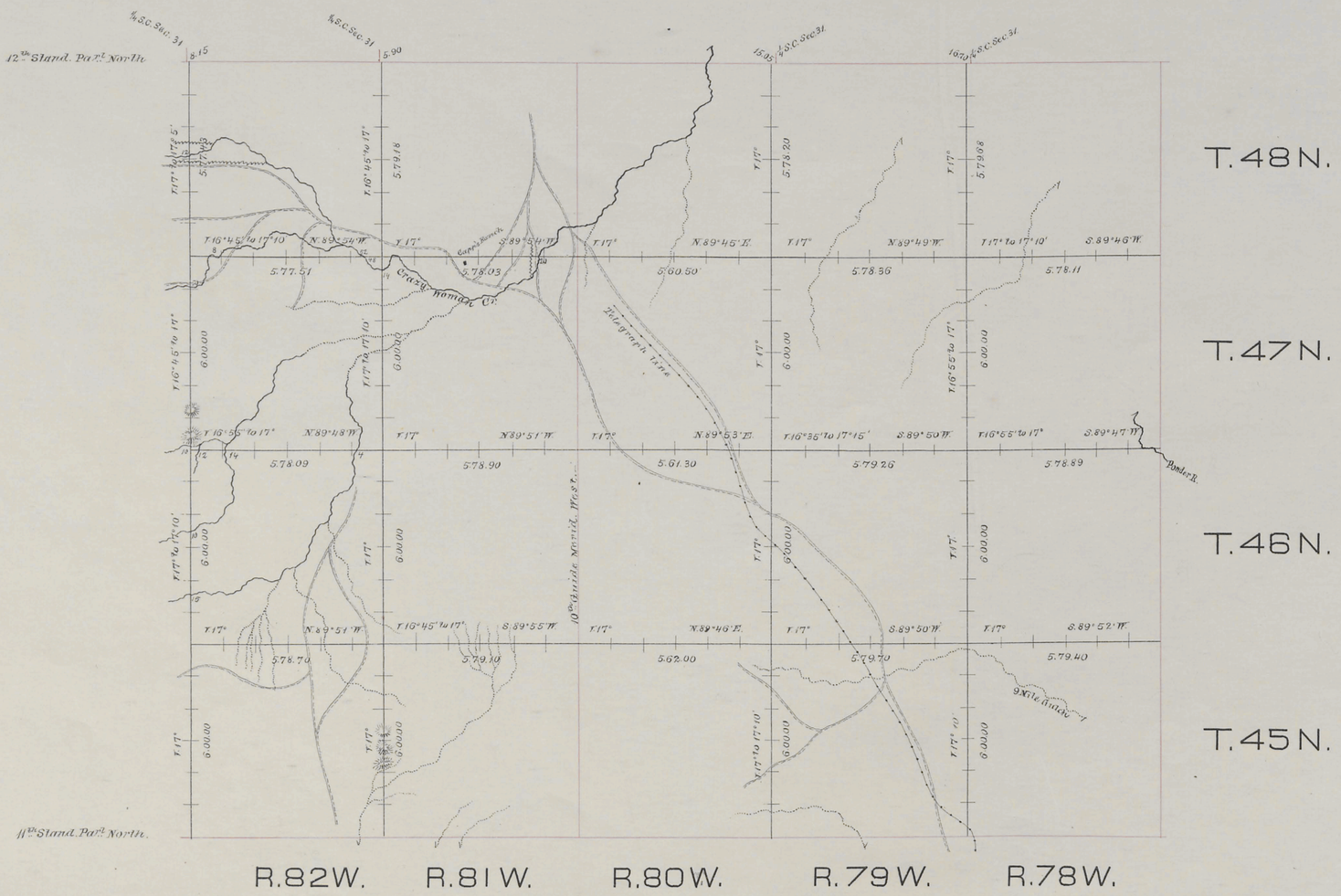

Surveys Designated	By whom surveyed	Date of Contract	Amount of Surveys mls.	chs.	lks.	When surveyed
Exterior lines	Mc Carthy & Moore	February 2, 1881	185	2	34	May 6 – June 24, 1881
Connections	" " "	" " "		45	80	" " "

I hereby certify that the above diagram of the exterior lines of Townships 45 to 48 North, inclusive, Ranges 78 to 82 inclusive, West of the 6th Principal Meridian, Wyoming Territory is strictly conformable to the field notes of the survey thereof on file in this Office, which have been examined & approved.

Surveyor General's Office,
Cheyenne, Wyo. July 24 1882.

Edw. L. Davis
Surveyor General.

797

(11)

Indexed

Accession 697

Click Here for Field Notes

Retracement Notes, All or Part

7

10TH GUIDE MERIDIAN WEST

from the 10th to the 12th Standard Parallel North, betw. Rgs. 80 & 81 West.



Surveys Designated	By whom surveyed	Date of contract	Amount of surveys			When surveyed
			mls.	chs.	lks.	
10th Guide Mer.d West	Romney & Grant	August 12, 1880	48.	00.	00.	September 1880
Connections	" " "	" " "	1.	9.	2.	" " "

I hereby certify that the above diagram of the 10th Guide Meridian West, of the 6th Principal Mer. from the 10th to the 12th Standard Parallel N., in Wyo. Ter. is strictly conformable to the field notes of the survey thereof on file in this office, which have been examined and approved.

Surveyor General's Office,
Cheyenne, Wyo. March 12, 1881.

Edw. C. Bard
Surveyor General.