Accession No 6086

Click Here for Field Notes

ORIGINAL

TOWNSHIP Nº 47 NORTH, RANGE Nº 84 WEST OF THE SIXTH PRINCIPAL MERIDIAN, WYOMING

DEPENDENT RESURVEY



Resurvey authorized by General Land Office Letter "E" dated March 30, 1933.

This plat of the resurvey of Township 47 North, Range 84 West, delineates a retracement and reestablishment of the lines of the original survey as shown upon the plat approved July 31, 1884, in their true original position according to the best available evidence of the position of the original corners; all differences between the measurements shown on the original plat and those derived in the retracement have been distributed proportionally between accepted corners in accordance with surveying rules; reference will be made to the original plat for the showing of the areas and more detailed description of the various smaller subdivisions.

The north and west portions of the township are heavily timbered with lodge-pole pine.

Traces of gold, silver and copper have been discovered in parts of the township.

Latitude 44°00'N.
Longitude 106°52'W.

True Meridian

10 5 0 10 20 40 80

Scale: 40 Chains to an Inch

Area Resurveyed, 23,026.78 Acres.

LINES DESIGNATED	BY WHOM SURVEYED	GROUP NO.	GROUP DATE	MILEAGE MLS.	MILEAGE CHS.	WHEN SURVEYED BEGUN	WHEN SURVEYED COMPLETED
EAST BOUNDARY	Lytle & Seelye	71	Sept. 15, 1923 & Feb. 7, 1927.	5	77.48	Aug. 3, 1924.	July 29, 1927.
NORTH "	W.H. Thorn	U.S.G.S.	June 21, 1900.	2	01.56	Aug. 12, 1901.	Aug. 14, 1901.
EXTERIOR	Marvin J. Lytle	127	June 28, 1933.	16	15.01	June 12, 1933	Aug. 26, 1933.
SUBDIVISION	"	"	"	60	52.11	"	"

RCM

Office of U.S. Supervisor of Surveys
Denver, Colorado, February 7, 1936
The above plat of Township No. 47 North, Range No. 84 West, of the Sixth Principal Meridian, Wyoming, is strictly conformable to the field notes of the resurvey thereof which have been examined and approved.

U.S. Supervisor of Surveys.

DEPARTMENT OF THE INTERIOR
GENERAL LAND OFFICE

Washington, D.C., April 16, 1936.
The resurvey represented by this plat having been correctly executed in accordance with the requirements of law and the regulations of this office, is hereby accepted.

Assistant Commissioner.

2277-A

Transmitted to Buffalo L.O. Aug. 11, 1936

AMT R.E.C.

47-84

(28)

Click Here for Field Notes

51

3933

TOWNSHIP Nº 47 NORTH, RANGE Nº 84 WEST of the 6TH Principal MERIDIAN.

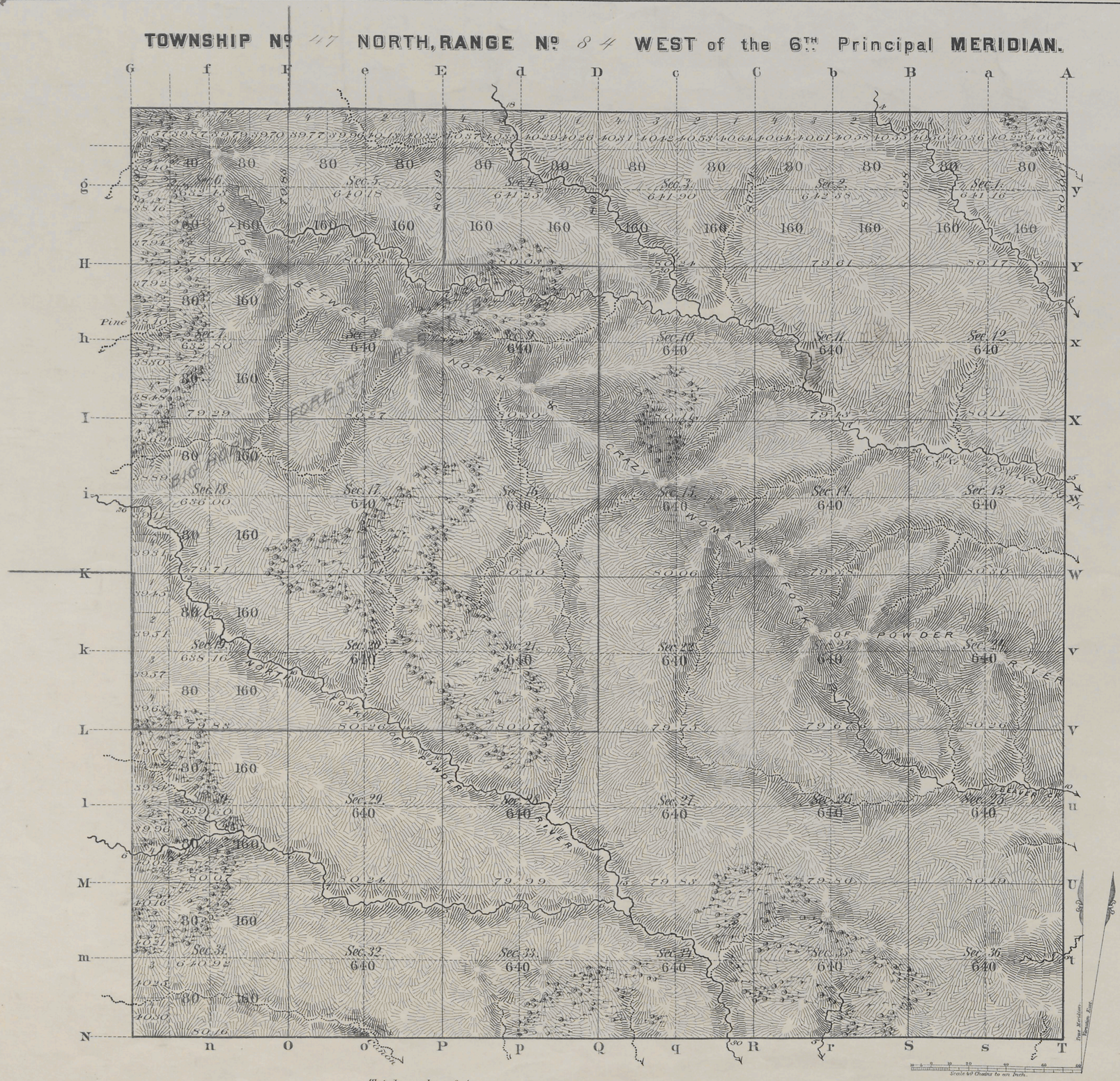

Total number of Acres. 23,026.78

Surveys Designated	By Whom Surveyed	Date of Contract	Amount of Surveys M Ch Lk	When Surveyed	Magnetic Declination
Township lines					
Subdivisions	Ed F Stahle	Sept 21, 1880	59 79 73	March 14-19 '84	17° 25' East.
Connections					

The above Map of Township No. 47 North Range No. 84 West of the Sixth Principal Meridian Wyoming Territory is strictly conformable to the field notes of the survey thereof on file in this Office, which have been examined and approved

Surveyor Generals Office,
Cheyenne, Wyoming
July 3d 1884

Edw. C. Davis
Chief Clk. Gen.l

2277

A. GAST & CO.- ST. LOUIS & N.Y.

47 - 84

44

98-A

4915

RECEIVED S. G. O.
AUG 11 1903
CHEYENNE, WYO.

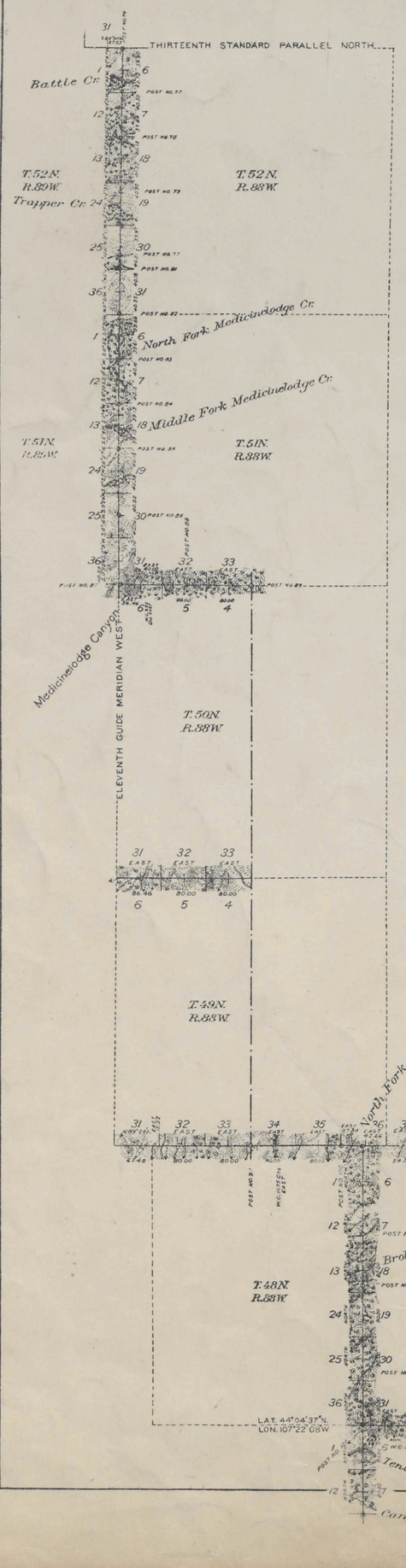

THIS PLAT
of the Retracement of
The 12th. Standard Parallel North thro' Frac. Range 83 West
the East Boundary of Township 51 North " 89 "
" " " " " 52 " " " "
" " " " " 48 " " 84 "
Frac. " " " " 47 " " 86 "
the North " " " " " " 84 "
Frac. " " " " " " 85 "
" " " " " 49 " " 83 "
" " " " " 50 " " " "
" " " " " 51 " " 84 "

and the Resurvey of
12th. Standard Parallel North thro' Ranges 88 and Frac. 87 West
13th. " " " " " Frac. Range 84 West
the East Boundary of Township 48 North " 88 "
Frac. " " " " 47 " " " "
" " " " " " " " 86 "
the North " " " " " " " "
" " " " " " " " 87 "
Frac. " " " " " " " 85 "
" " " " " 49 " " 88 "
" " " " " 50 " " " "
" " " " " " " " 84 "
SIXTH PRINCIPAL MERIDIAN WYOMING
is strictly conformable to the field notes of the survey thereof which have been examined, approved, and filed in this office.

U.S. Geological Survey
Washington D.C.
MAY 12 1903

Director

NOTE

This plat is not intended to show the location or extent of any survey not made in connection with the survey of the boundary line of the Big Horn Forest Reserve.

Table of Mileage
Scale 160 chains to inch.

Surveys Designated	M.	Chs.	Lks.	When Surveyed.
Township Lines	74	39	44	1900 - 1901
Surveyed by W.H. Thorn.				



2953

Click Here for Field Notes

4914

RECEIVED S. G. O.
AUG 11 1903
CHEYENNE, WYO.

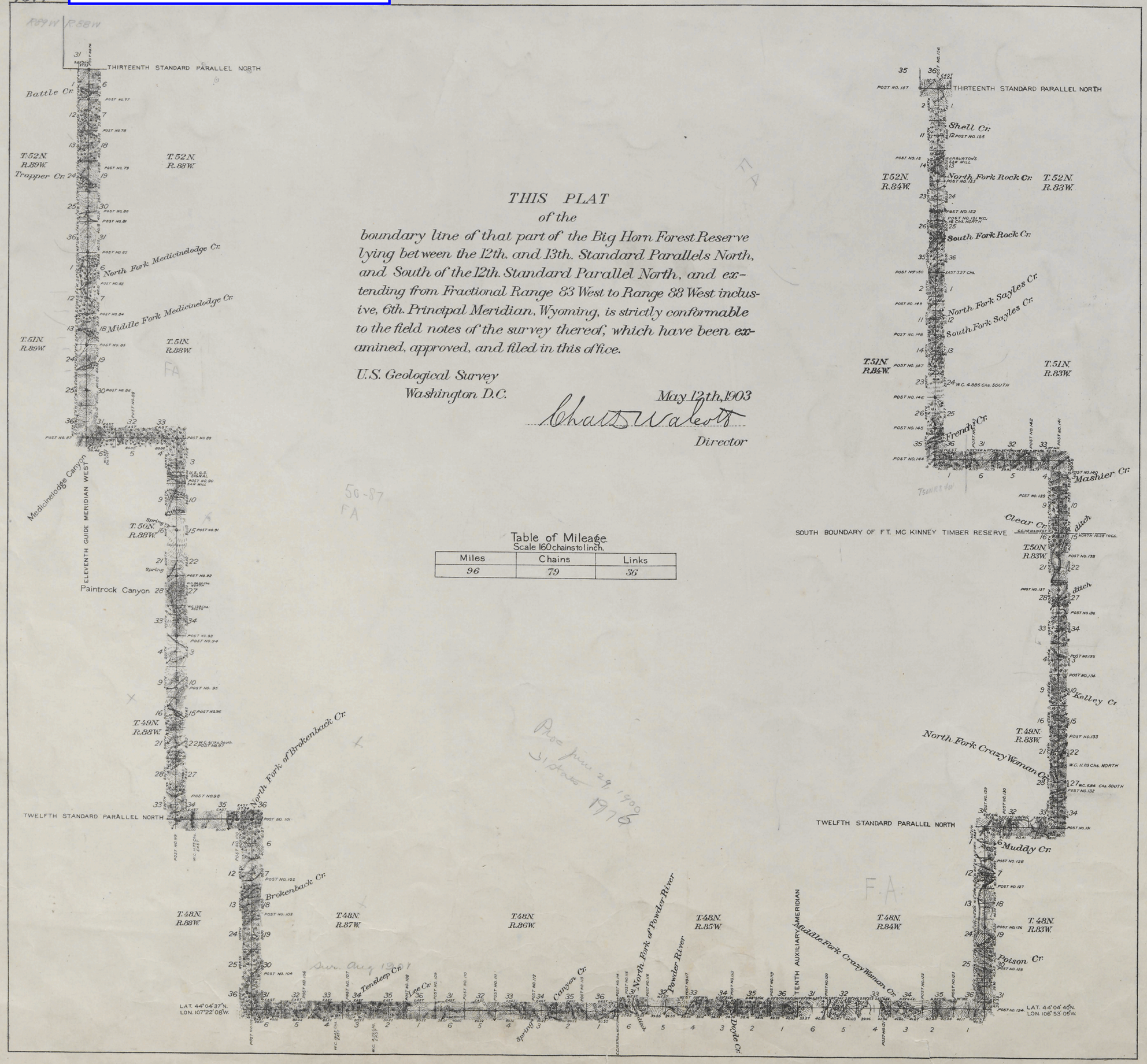

THIS PLAT
of the
boundary line of that part of the Big Horn Forest Reserve lying between the 12th. and 13th. Standard Parallels North, and South of the 12th. Standard Parallel North, and extending from Fractional Range 83 West to Range 88 West inclusive, 6th. Principal Meridian, Wyoming, is strictly conformable to the field notes of the survey thereof, which have been examined, approved, and filed in this office.

U.S. Geological Survey
Washington D.C.

May 12th, 1903

Chas. D. Walcott
Director

Table of Mileage.
Scale 160 chains to 1 inch.

Miles	Chains	Links
96	79	36

Proc. June 29, 1900
31 Stats 1976

Sur. Aug 1901

2952

(28)

Indexed

3971

Click Here for Field Notes

67

EXTERIOR LINES

Magnetic Variation East *Scale 3 miles to 1 inch*

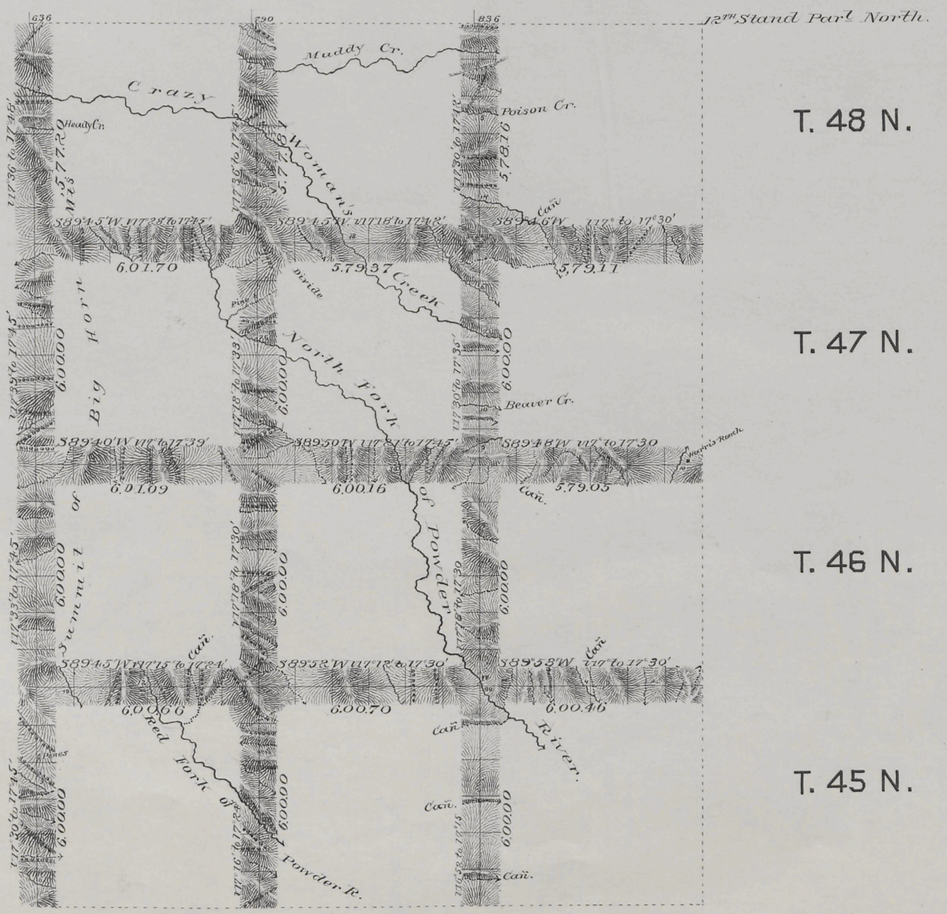

Surveys Designated	By Whom Surveyed	Date of Contract	Amount of Surveys Mls	Chs	Lks	When Surveyed
Exterior lines	Ed. F. Stahle	Sept. 21st 1880	125	75	47	Feb. 4-19 1884
Connections	" "	" "		22	62	" "

I hereby certify that the above diagram of the Exterior lines of Townships 45, 46, 47 & 48 N. Ranges 83, 84 & 85 West of the 6TH Principal Meridian, Wyoming Territory, is strictly conformable to the field notes of the survey thereof on file in this Office, which have been examined and approved.

Surveyor General's Office
Cheyenne Wyoming
July 31st 1884

Edw. C. David
" Surv. Gen'l

2293