Click Here for Field Notes

Access. No. 6189

ORIGINAL

TOWNSHIP No. 47 NORTH, RANGE No. 85 WEST OF THE SIXTH PRINCIPAL MERIDIAN, WYOMING

DEPENDENT RESURVEY SECTIONS 1,2,3,7-36 AND INDEPENDENT RESURVEY SECTIONS 4,5 AND 6

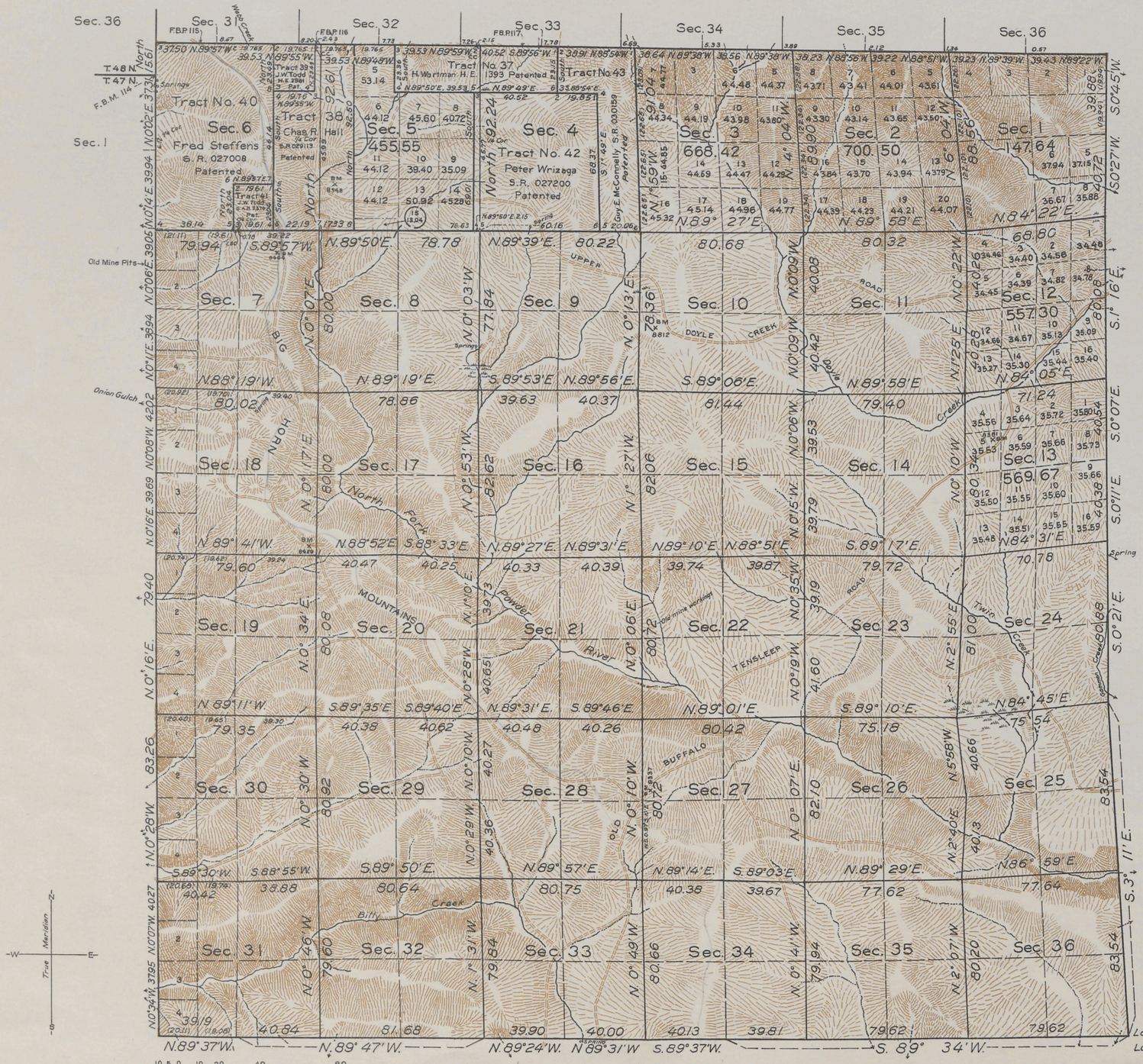

Scale: 40 Chains to an Inch

Area dependently resurveyed	21,128.31 Acres
Area independently resurveyed exclusive of tracts	455.55 "
Area of tracts	1,538.58 "
Total area	23,122.44 Acres

INDEX TO SEGREGATED TRACTS

Tract		Original Survey			
No.	Entry and Status	T.	R.	Sec.	Subdivisions
37	Buffalo 1393 H.E. Henry Wortman Patented	47	85	4 5	Lots 3 and 4 Lots 1 and 2
38	Buffalo 029113 S.R. Chas. R. Hall Patented	47	85	5 5 6	Lot 4, SW¼NW¼ W½SW¼ SE¼ NE¼, E½ SE¼
39	Buffalo 2981 H.E. Joseph W. Todd Patented	47	85	6	Lot 1
40	Buffalo 027008 S.R. Fred Steffens Patented	47	85	6 6 6	Lots 2, 3, 4, 5, 6 and 7 SW¼NE¼, SE¼NW¼ E½SW¼, NW¼SE¼
41	Buffalo 2374 S.A.H. Joseph W. Todd Patented	47	85	6	SW¼SE¼
42	Buffalo 027200 S.R. Peter Wrizaga Patented	47	85	4 4	SW¼NE¼, S½NW¼ SW¼, W½ SE¼
43	Buffalo 030159 S.R. Guy E. McConnell Patented	47	85	4 4	Lots 1 and 2 SE¼NE¼, E½SE¼

This plat of the resurvey of Township No. 47 North, Range No. 85 West delineates a retracement and reestablishment of the lines of Sections 1, 2, 3, 7 to 36 inclusive, of the original survey as shown upon the plat approved July 31, 1884, in their true original position according to the best available evidence of the position of the original corners; all differences between the measurements shown on the original plat and those derived in the retracement have been distributed proportionally between accepted corners in accordance with surveying rules; reference will be made to the original plat for the showing of the areas and more detailed descriptions of the various smaller subdivisions except in sections 1, 2, 3, 12 and 13, where the differences in area are so great as to warrant a recalculation of the public lands therein

All tract segregations shown in sections 4, 5 and 6, hereon, represent the position and form of said tracts under the original description as referred to the original survey, located as such on the ground according to the best available evidence of their true position

Resurvey authorized by Commissioner's letter "E" dated January 16, 1936

LINES DESIGNATED	BY WHOM SURVEYED	GROUP		MILEAGE		WHEN SURVEYED	
		No.	DATE	MLS.	CHS.	BEGUN	COMPLETED
Exterior	C.W. Atherly & L. Klohs	136	Feb. 27, 1936	18	03.06	June 26, 1936	Sept. 16, 1936
Subdivisional	"	"	"	60	23.38	"	"
Tract	"	"	"	8	74.27	"	"
Connecting	"	"	"		4.58	"	"
E. Exterior	Marvin J. Lytle	127	June 28, 1933	6	09.56	June 12, 1933	Aug. 26, 1933

Office of Supervisor of Surveys

Denver, Colorado, June 27, 1938.

The above plat of Township No. 47 North, Range No. 85 West of the Sixth Principal Meridian, Wyoming, is strictly conformable to the field notes of the resurvey thereof which have been examined and approved

Frank H. Johnson

Supervisor of Surveys

UNITED STATES
DEPARTMENT OF THE INTERIOR
GENERAL LAND OFFICE
Washington, D. C., February 15, 1939.

The resurvey represented by this plat having been correctly executed in accordance with the requirements of law and the regulations of this office, is hereby accepted

Aubornette Frank P.

Assistant Commissioner

2269-A

Transto Buffalo L.O.
May 21, 1940

47-85

(28)

accession no 3925

Click Here for Field Notes

43 43

TOWNSHIP Nº 47 NORTH, RANGE Nº 85 WEST of the 6TH Principal MERIDIAN.

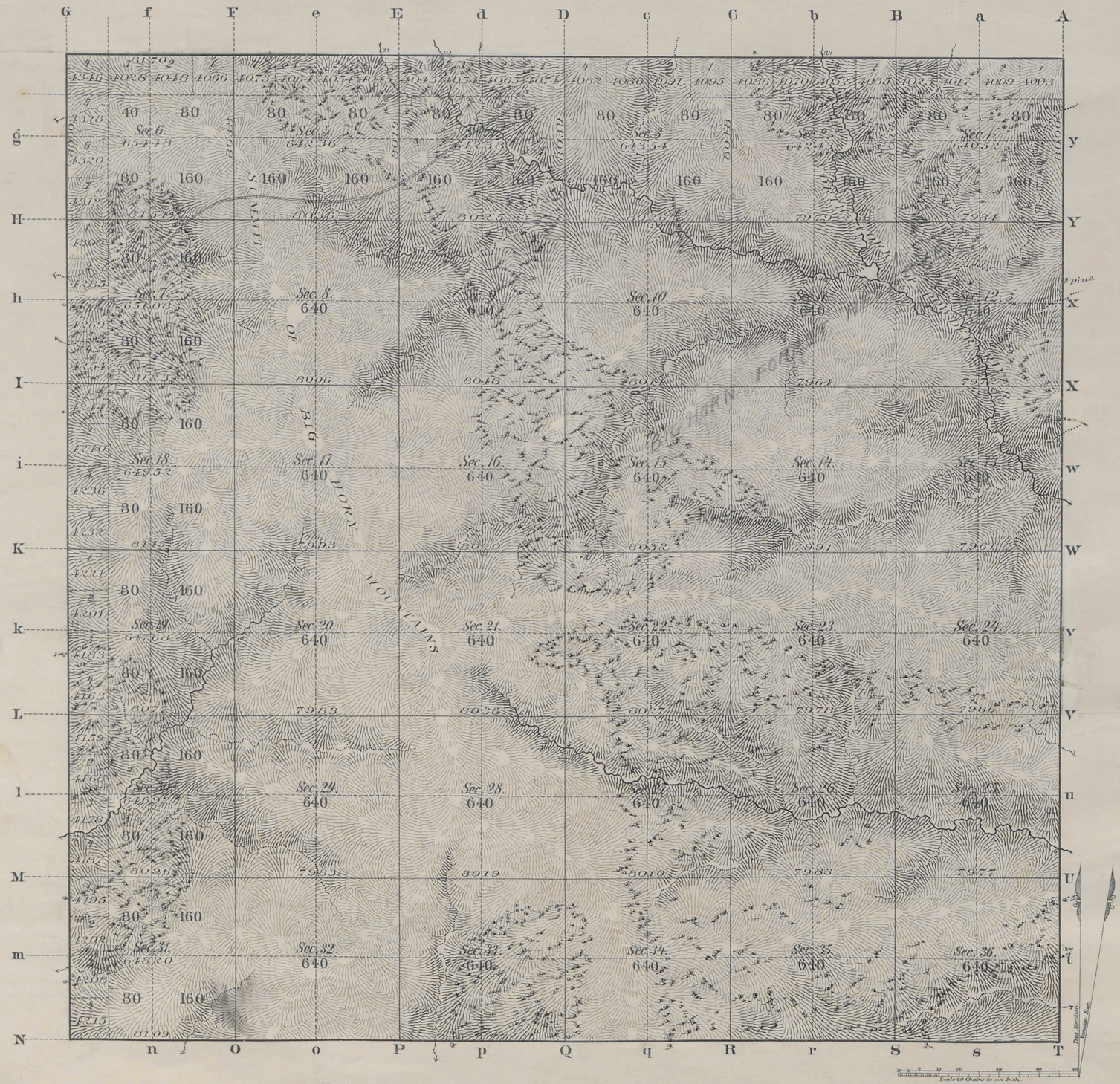

Total number of Acres. 23,109.11

Surveys Designated	By Whom Surveyed	Date of Contract	Amount of Surveys Mls	Chs	Lks	When Surveyed	Magnetic Declination
Township lines							
Subdivisions	Ed. F. Stahle	Sept. 21st 1880	60	7	56	March 20-25 1884	17°30' East.
Connections							

The above Map of Township Nº 47 North Range Nº 85 West of the Sixth Principal Meridian Wyoming Territory is strictly conformable to the field notes of the survey thereof on file in this Office, which have been examined and approved

Surveyor Generals Office,
Cheyenne, Wyoming
July 3d 1884

Edw. C. Davis
" Surv. Gen.l

2269

A. GAST & CO.- ST. LOUIS & N.Y.

47 - 85

44

98-A

4915

RECEIVED S. G. O.
AUG 11 1903
CHEYENNE, WYO.

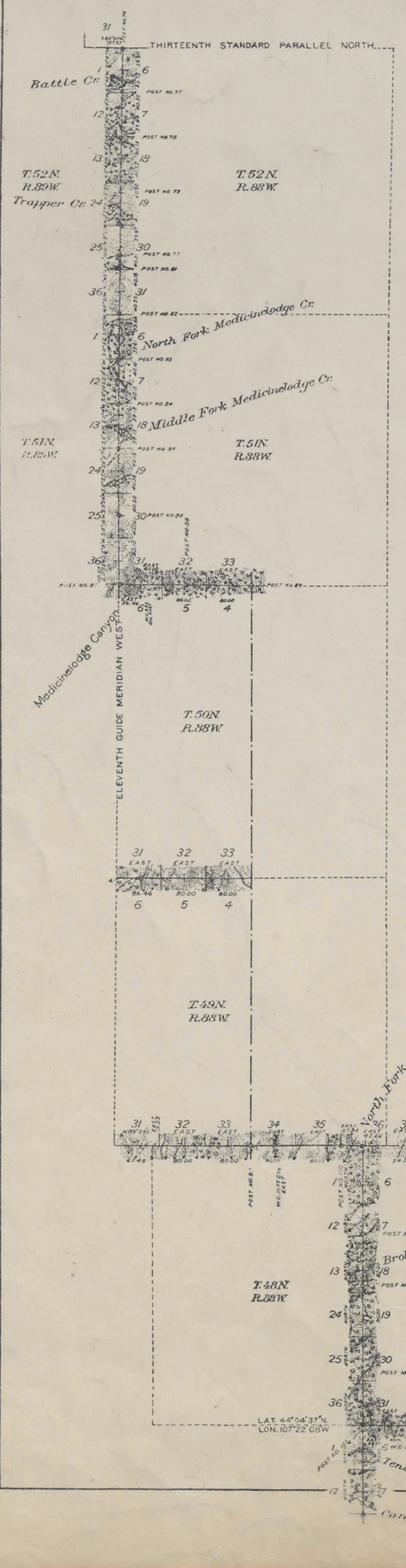

THIS PLAT
of the Retracement of
The 12th. Standard Parallel North thro' Frac. Range 83 West
the East Boundary of Township 51 North " 89 "
" " " " " 52 " " " "
" " " " " 48 " " 84 "
Frac. " " " " 47 " " 86 "
the North " " " " " " 84 "
Frac. " " " " " " 85 "
" " " " " 49 " " 83 "
" " " " " 50 " " " "
" " " " " 51 " " 84 "

and the Resurvey of
12th. Standard Parallel North thro' Ranges 88 and Frac. 87 West
13th. " " " " " Frac. Range 84 West
the East Boundary of Township 48 North " 88 "
Frac. " " " " 47 " " " "
" " " " " " " " 86 "
the North " " " " " " " "
" " " " " " " " 87 "
Frac. " " " " " " " 85 "
" " " " " 49 " " 88 "
" " " " " 50 " " " "
" " " " " " " " 84 "
SIXTH PRINCIPAL MERIDIAN WYOMING
is strictly conformable to the field notes of the survey thereof which have been examined, approved, and filed in this office.

U.S. Geological Survey
Washington D.C.
MAY 12 1903

Director

NOTE

This plat is not intended to show the location or extent of any survey not made in connection with the survey of the boundary line of the Big Horn Forest Reserve.

Table of Mileage
Scale 160 chains to inch.

Surveys Designated	M.	Chs.	Lks.	When Surveyed.
Township Lines	74	39	44	1900 - 1901
Surveyed by W.H. Thorn.				



2953

Click Here for Field Notes

RECEIVED S. G. O.
AUG 11 1903
CHEYENNE, WYO.

4914

R.89 W. R.88 W.

THIRTEENTH STANDARD PARALLEL NORTH

Battle Cr.

T.52N. R.89W.

T.52N. R.88W.

Trapper Cr.

North Fork Medicinelodge Cr.

Middle Fork Medicinelodge Cr.

T.51N. R.89W.

T.51N. R.88W.

Medicinelodge Canyon

ELEVENTH GUIDE MERIDIAN WEST

T.50N. R.88W.

Paintrock Canyon

T.49N. R.88W.

TWELFTH STANDARD PARALLEL NORTH

North Fork of Brokenback Cr.

Brokenback Cr.

T.48N. R.88W.

T.48N. R.87W.

T.48N. R.86W.

T.48N. R.85W.

T.48N. R.84W.

T.48N. R.83W.

Tensleep Cr.

Lee Cr.

Spring Canyon Cr.

North Fork of Powder River

Powder River

Dodge Cr.

TENTH AUXILIARY MERIDIAN

Middle Fork Crazy Woman Cr.

LAT. 44°04'37"N.
LON. 107°22'08"W.

LAT. 44°04'40"N.
LON. 106°53'05"W.

THIS PLAT
of the
boundary line of that part of the Big Horn Forest Reserve lying between the 12th. and 13th. Standard Parallels North, and South of the 12th. Standard Parallel North, and extending from Fractional Range 83 West to Range 88 West inclusive, 6th. Principal Meridian, Wyoming, is strictly conformable to the field notes of the survey thereof, which have been examined, approved, and filed in this office.

U.S. Geological Survey
Washington D.C.

May 12th, 1903

Charles Walcott
Director

Table of Mileage.
Scale 160 chains to inch.

Miles	Chains	Links
96	79	36

THIRTEENTH STANDARD PARALLEL NORTH

Shell Cr.

T.52N. R.84W.

North Fork Rock Cr.

T.52N. R.83W.

South Fork Rock Cr.

North Fork Sayles Cr.

South Fork Sayles Cr.

T.51N. R.84W.

T.51N. R.83W.

French Cr.

Mashier Cr.

Clear Cr.

SOUTH BOUNDARY OF FT. MC KINNEY TIMBER RESERVE

T.50N. R.83W.

Kelley Cr.

North Fork Crazy Woman Cr.

T.49N. R.83W.

TWELFTH STANDARD PARALLEL NORTH

Muddy Cr.

Poison Cr.

T. 48N. R.83W.

Prac. June 29, 1903
Status 1976

Surv. Aug 1901

50-87 FA

2952

(28)

Indexed

3971

Click Here for Field Notes

67

EXTERIOR LINES

Magnetic Variation East *Scale 3 miles to 1 inch*

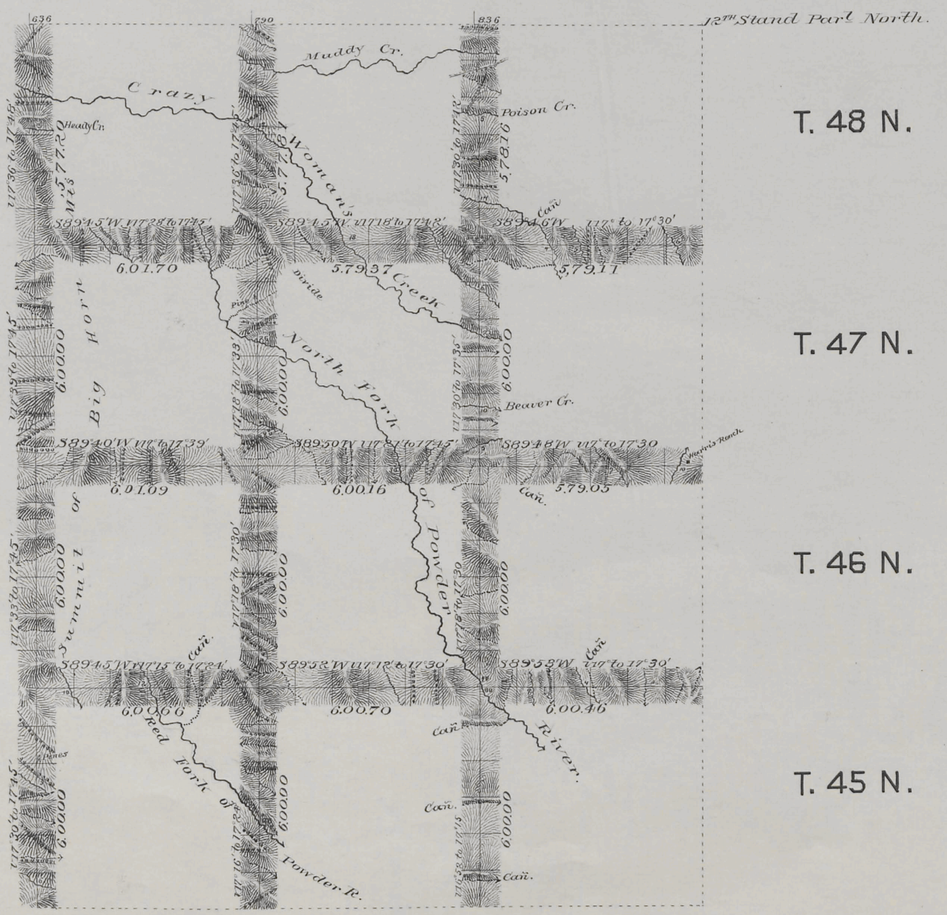

T. 48 N.

T. 47 N.

T. 46 N.

T. 45 N.

R. 85 W. R. 84 W. R. 83 W.

Surveys Designated	By Whom Surveyed	Date of Contract	Amount of Surveys Mls	Chs	Lks	When Surveyed
Exterior lines	Ed. F. Stahle	Sept. 21st 1880	125	75	47	Feb. 4-19 1884
Connections	" "	" "		22	62	" "

I hereby certify that the above diagram of the Exterior lines of Townships 45, 46, 47 & 48 N. Ranges 83, 84 & 85 West of the 6TH Principal Meridian, Wyoming Territory, is strictly conformable to the field notes of the survey thereof on file in this Office, which have been examined and approved.

Surveyor General's Office
Cheyenne Wyoming
July. 31st 1884

Edw. C. David
" Surv. Gen'l

2293