Click Here for Field Notes

ORIGINAL

TOWNSHIP 48 NORTH, RANGE 80 WEST, OF THE SIXTH PRINCIPAL MERIDIAN, WYOMING.

CORRECTIVE DEPENDENT RESURVEY AND DEPENDENT RESURVEY

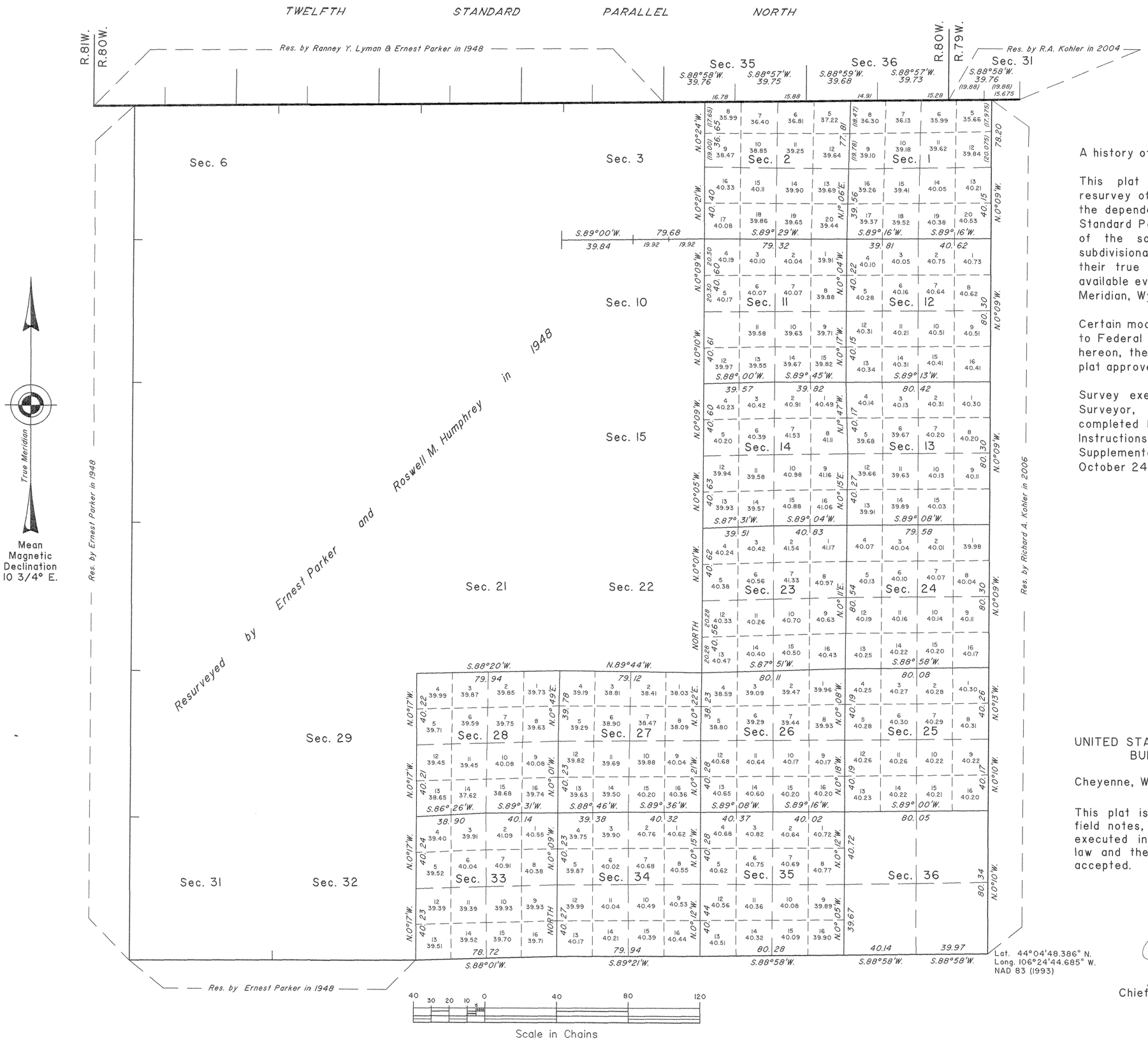

A history of surveys is contained in the field notes.

This plat represents the corrective dependent resurvey of a portion of the subdivisional lines, and the dependent resurvey of a portion of the Twelfth Standard Parallel North, through R. 80 W., a portion of the south boundary and a portion of the subdivisional lines, designed to restore the corners in their true original locations according to the best available evidence, T. 48 N., R. 80 W., Sixth Principal Meridian, Wyoming.

Certain modified lots and areas shown hereon pertain to Federal interest estate only. Except as indicated hereon, the lottings and areas are as shown on the plat approved July 27, 1882.

Survey executed by Richard A. Kohler, Cadastral Surveyor, beginning September 8, 2006, and completed November 8, 2006, pursuant to Special Instructions dated September 8, 2006, and Supplemental Special Instructions dated October 24, 2006, for Group No. 762, Wyoming.

Lat. 44°04'48.386" N.
Long. 106°24'44.685" W.
NAD 83 (1993)

UNITED STATES DEPARTMENT OF THE INTERIOR
BUREAU OF LAND MANAGEMENT

Cheyenne, Wyoming — February 26, 2008

This plat is strictly conformable to the approved field notes, and the survey, having been correctly executed in accordance with the requirements of law and the regulations of this Bureau, is hereby accepted.

For the Director

John P. Lee

John P. Lee
Chief Cadastral Surveyor for Wyoming

J.T.E./K.L.A.C.

OFFICIALLY FILED: February 26, 2008

Click Here for Field Notes

Accs. No. 6503

ORIGINAL

TOWNSHIP 48 NORTH, RANGE 80 WEST, OF THE 6th PRINCIPAL MERIDIAN, WYOMING.

DEPENDENT RESURVEY

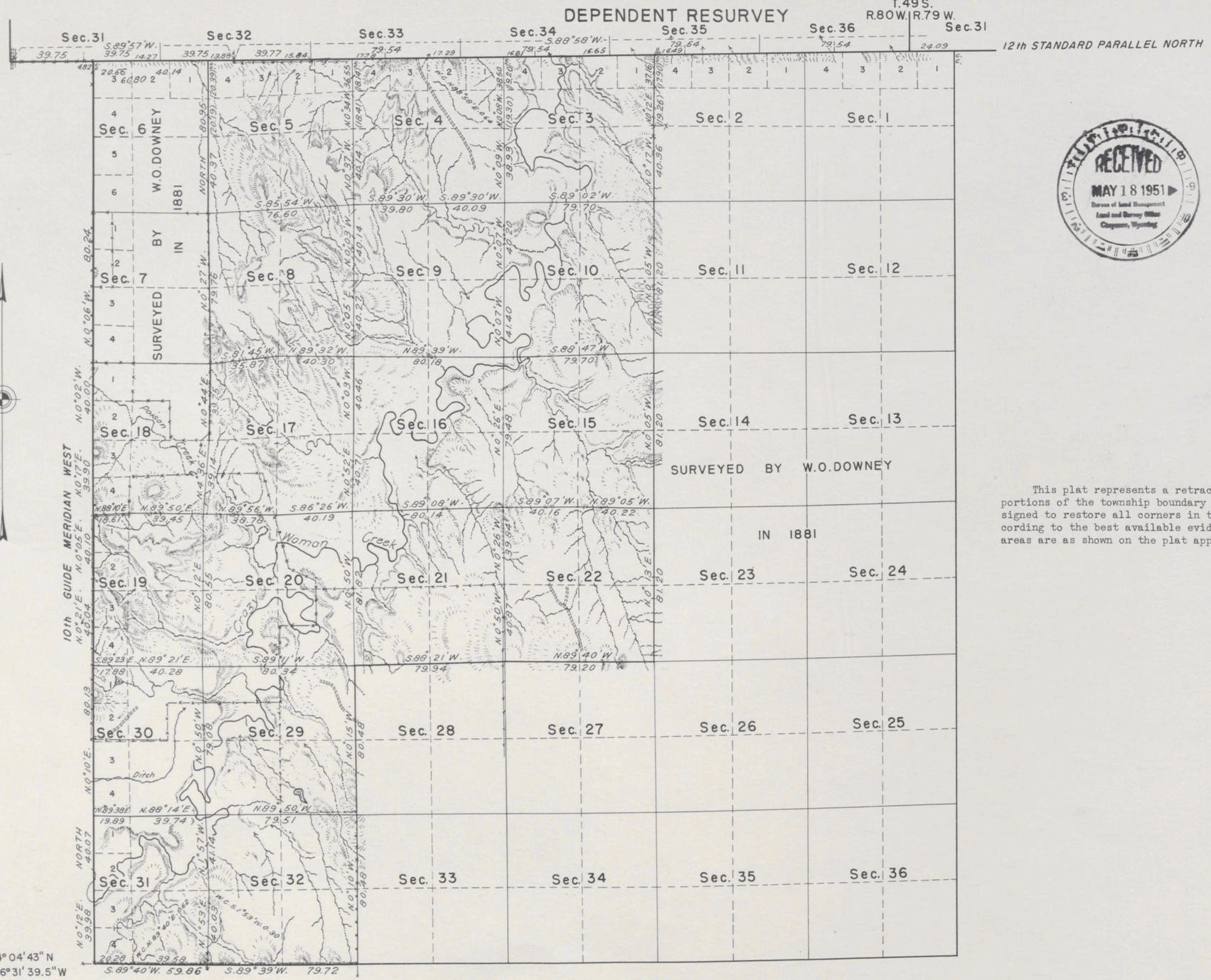

Latitude 44° 04' 43" N
Longitude 106° 31' 39.5" W

RECEIVED
MAY 18 1951
Bureau of Land Management
Land and Survey Office
Cheyenne, Wyoming

This plat represents a retracement and reestablishment of portions of the township boundary and subdivisional lines designed to restore all corners in their original locations according to the best available evidence. The lottings and areas are as shown on the plat approved July 27, 1882.

Area Resurveyed: 10,692.73

10 5 0 10 20 40 80
Scale in chains.

Portions of the 10th Guide Meridian West; south boundary, and subdivisional lines resurveyed by Ernest Parker and Roswell M. Humphrey May 24 to July 20, 1948 under special instructions for Group 209 dated April 5, 1946.

UNITED STATES DEPARTMENT OF THE INTERIOR
BUREAU OF LAND MANAGEMENT
Washington, D. C., April 21, 1950

This plat is strictly conformable to the approved field notes, and the survey, having been correctly executed in accordance with the requirements of law and the regulations of this Bureau, is hereby accepted.

For the Director

William H. Richards

Chief, Branch of Surveys

E.B.B.

F.B.J.

N.E.C.
E.J.H.

806-A

Filed in Survey Office
May 18, 1951.

48 - 80

(13)

Click Here for Field Notes

1121

75

TOWNSHIP No. 48 NORTH, RANGE No. 80 WEST OF SIXTH PRINCIPAL MERIDIAN

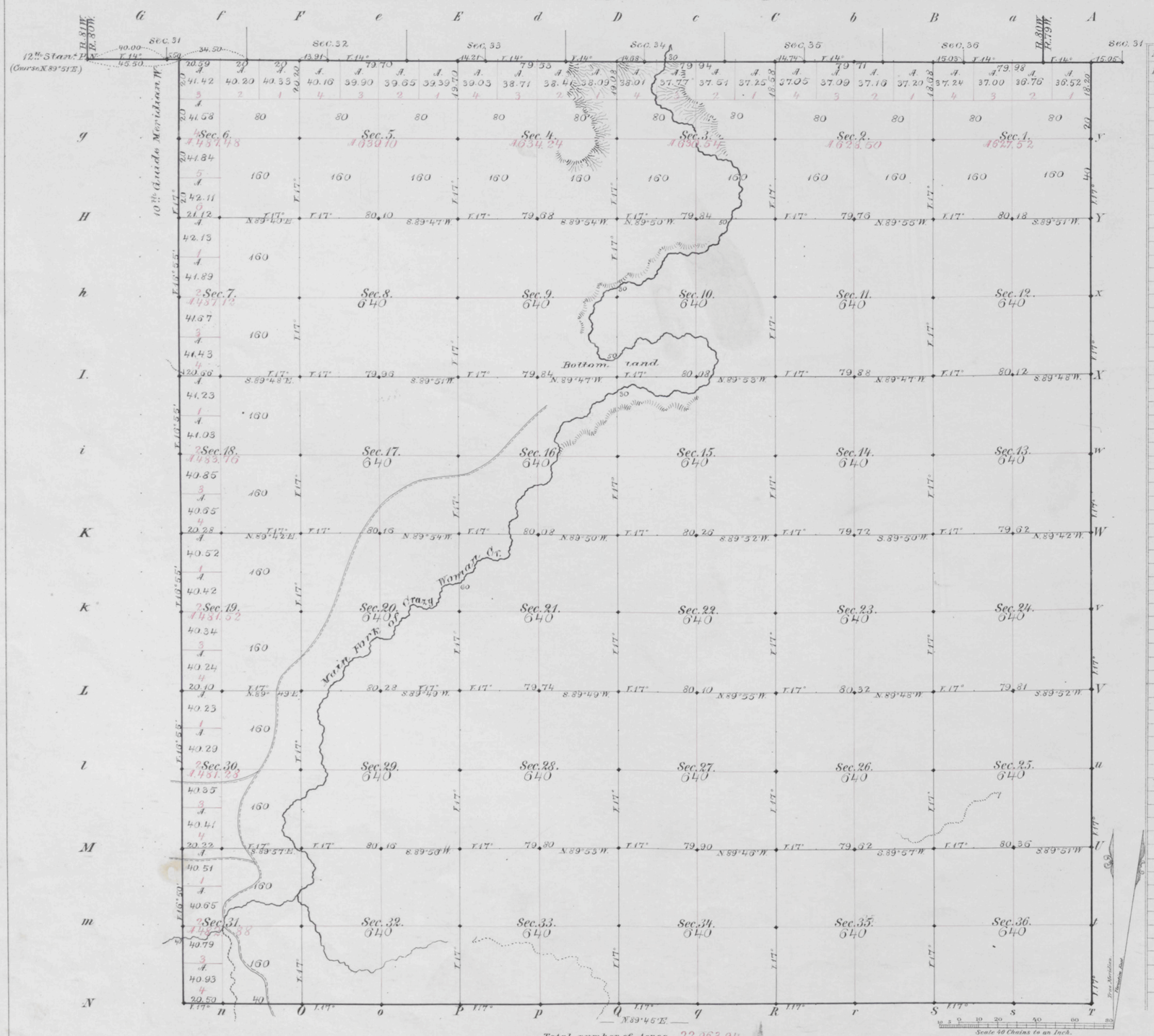

Meanders of

Posts	Courses	Chs Lks	Posts	Courses	Chs Lks	Posts	Courses	Chs Lks

Total number of Acres. 22,063.94

Surveys Designated	By Whom Surveyed	Date of Contract	Amount of Surveys Mls	Chs	Lks	When Surveyed	Magnetic Declin.
S. & E. Township lines	McCarthy & Moore	Febr. 2, 1881	11	78	70	May 25 & 26, 1881	17° East
Subdivisions	H. O. Bonney	Febr. 2, 1881	58	57	92	Aug 29 - Sept 3, 1881	17° East
Connections	" " "	" " "		72	57	" " "	
12th Stand. P.N.	Edw. F. Stahle	August 12, 1880	5	59	45	June 27, 1881	
10th Guide M.W.	Bonney & Grant	Aug. 12, 1880	6	0	0	Septb. 23, 1880	

The above Map of Township No. 48 North of Range No. 80 West of the Sixth Principal Meridian in Wyoming Territory is strictly conformable to the field notes of the survey thereof on file in this Office, which have been examined and approved.

Surveyor General's Office,
Cheyenne, Wyoming
July 27th 1882

Edw. C. Davis
Sur. Genl.

A. Gast & Co., St. Louis, Mo.

806

48 - 80

(13)

1112

Click Here for Field Notes

Retracement Notes, All or Part

66

EXTERIOR LINES.

Scale, 3 miles to an inch. *Magnet. Var. East.*

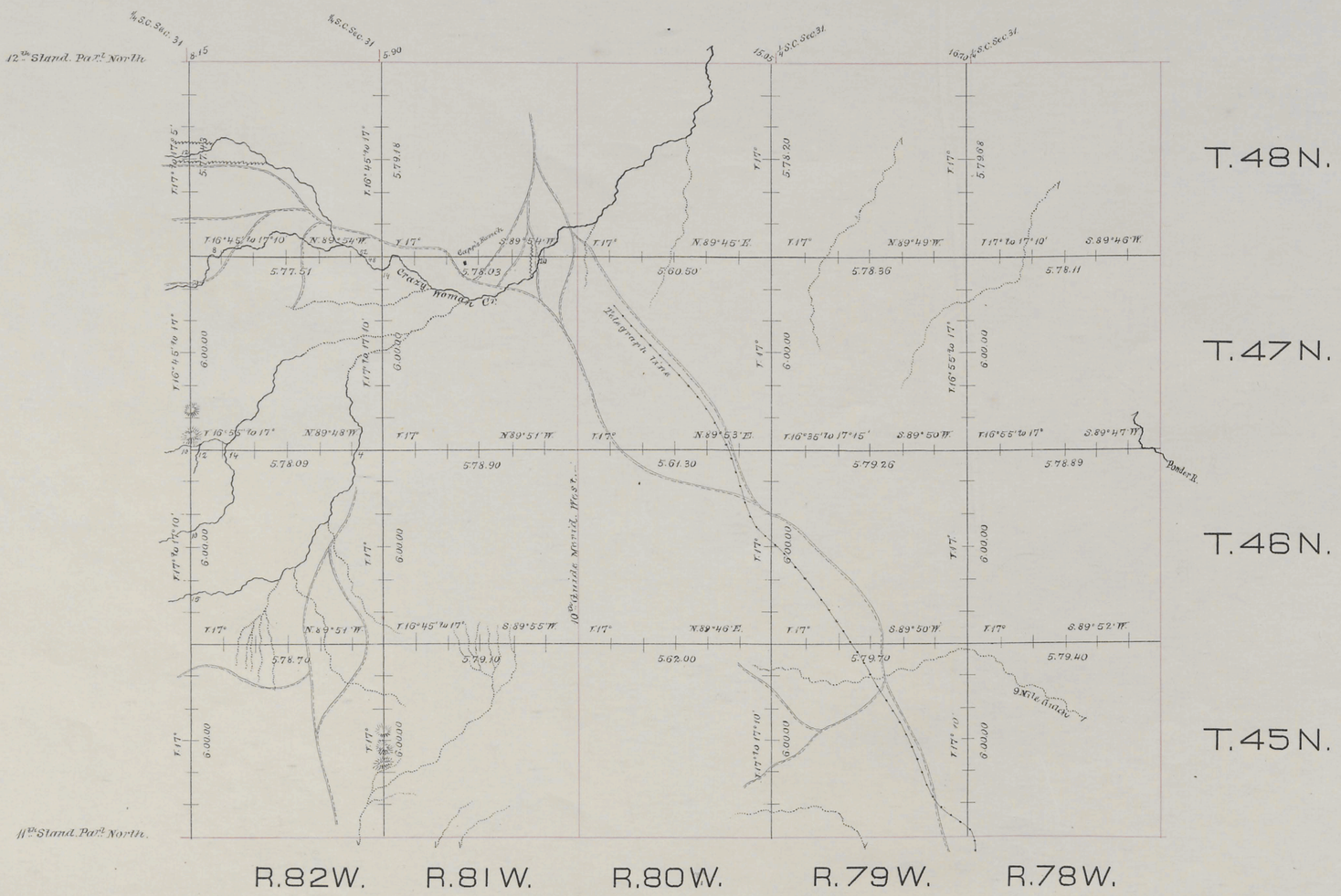

Surveys Designated	By whom surveyed	Date of Contract	Amount of Surveys mls.	chs.	lks.	When surveyed
Exterior lines	McCarthy & Moore	February 2, 1881	185	2	34	May 6 – June 24, 1881
Connections	" " "	" " "		45	80	" " "

I hereby certify that the above diagram of the exterior lines of Townships 45 to 48 North, inclusive, Ranges 78 to 82 inclusive, West of the 6th Principal Meridian, Wyoming Territory is strictly conformable to the field notes of the survey thereof on file in this Office, which have been examined & approved.

Surveyor General's Office,
Cheyenne, Wyo. July 24 1882.

Edw. L. Davis
Surveyor General.

797

(11)

Indexed

Accession 697

Click Here for Field Notes

Retracement Notes, All or Part

7

10TH GUIDE MERIDIAN WEST

from the 10th to the 12th Standard Parallel North, betw. Rgs. 80 & 81 West.



Surveys Designated	By whom surveyed	Date of contract	Amount of surveys			When surveyed
			mls.	chs.	lks.	
10th Guide Mer.d West	Romney & Grant	August 12, 1880	48.	00.	00.	September 1880
Connections	" " "	" " "	1.	9.	2.	" " "

I hereby certify that the above diagram of the 10th Guide Meridian West, of the 6th Principal Mer. from the 10th to the 12th Standard Parallel N., in Wyo. Ter. is strictly conformable to the field notes of the survey thereof on file in this office, which have been examined and approved.

Surveyor General's Office,
Cheyenne, Wyo. March 12, 1881.

Edw. C. Bard
Surveyor General.

563