Click Here for Field Notes

Acces. 6510

ORIGINAL

# TOWNSHIP 48 NORTH, RANGE 81 WEST, OF THE 6th PRINCIPAL MERIDIAN, WYOMING.

DEPENDENT RESURVEY

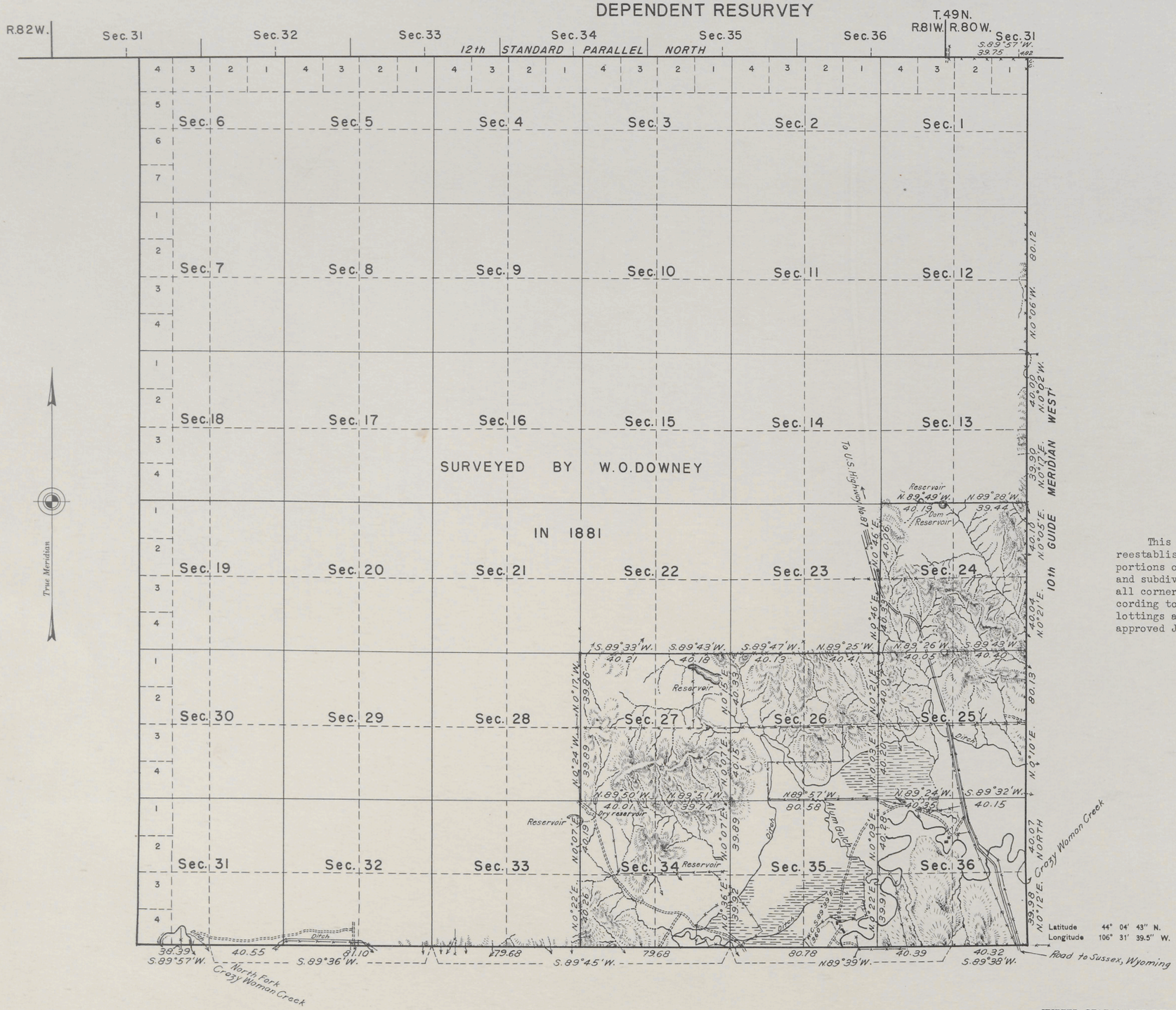


RECEIVED
MAY 21 1951
Bureau of Land Management
Land and Survey Office
Cheyenne, Wyoming

This plat represents a retracement and reestablishment of the south boundary and portions of the north and east boundaries and subdivisional lines designed to restore all corners in their original locations according to the best available evidence. The lottings and areas are as shown on plat approved July 27, 1882.

Area Resurveyed: 4,480.00 Acres

Scale in chains: 10 5 0 10 20 40 80

South boundary and portion of subdivisional lines resurveyed by Roswell M. Humphrey May 24 to June 8, 1948, under special instructions for Group 209 dated April 5, 1946.

UNITED STATES DEPARTMENT OF THE INTERIOR
BUREAU OF LAND MANAGEMENT
Washington, D. C., March 31, 1950

This plat is strictly conformable to the approved field notes, and the survey, having been correctly executed in accordance with the requirements of law and the regulations of this Bureau, is hereby accepted.

For the Director

William H. Richards

Chief, Branch of Surveys

E.B.B.

R.B.C.
E.S.H

803-A

~~58 - 81~~
48 - 81

Click Here for Field Notes



1118

# TOWNSHIP No. 48 NORTH, RANGE No. 81 WEST OF SIXTH PRINCIPAL MERIDIAN

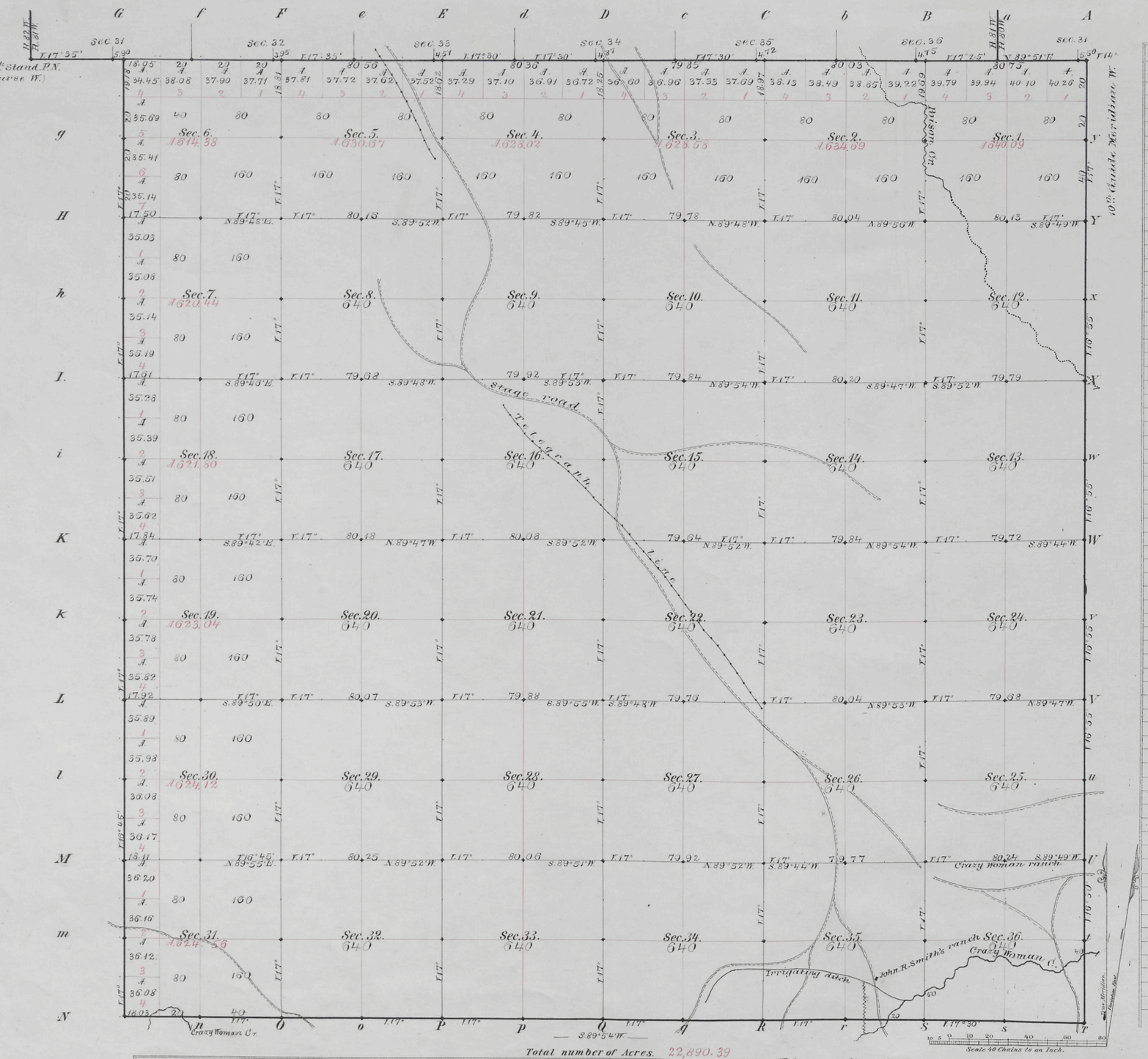


Total number of Acres. 22,890.39

| Surveys Designated | By Whom Surveyed | Date of Contract | Amount of Surveys Mls | Chs | Lks | When Surveyed | Magnetic Declin. |
|---|---|---|---|---|---|---|---|
| S. & W. Township lines | Mc Carthy & Moore | Febr. 2, 1881 | 11 | 77 | 21 | June 14 & 15, 1881 | 17° East |
| Subdivisions | W. O. Downey | Febr. 2, 1881 | 59 | 61 | 81 | Sept. 5-10, 1881 | 17° East |
| Connections | " " " | " " " | | 22 | 30 | " " " | |
| 10th Guide N. W. | Downey & Grant | August 12, 1880 | 6 | 0 | 0 | Sept. 21, 1880 | |
| 12th Stand. P.N. | " " " | " " " | 5 | 79 | 60 | Octob. 15, 1880 | |

The above Map of Township No. 48 North of Range No. 81 West of the Sixth Principal Meridian in Wyoming Territory is strictly conformable to the field notes of the survey thereof on file in this Office, which have been examined and approved

Surveyor General's Office,
Cheyenne Wyoming
July 27th. 1882

Edw. C. David
Surv. Genl.

Meanders of

| Posts | Courses | Chs Lks | Posts | Courses | Chs Lks | Posts | Courses | Chs Lks |
|---|---|---|---|---|---|---|---|---|

A. Gast & Co., St. Louis, Mo.

803

48 - 81

(13)

1112

Click Here for Field Notes

Retracement Notes, All or Part

66

# EXTERIOR LINES.

Scale, 3 miles to an inch. Magnet. Var. East.

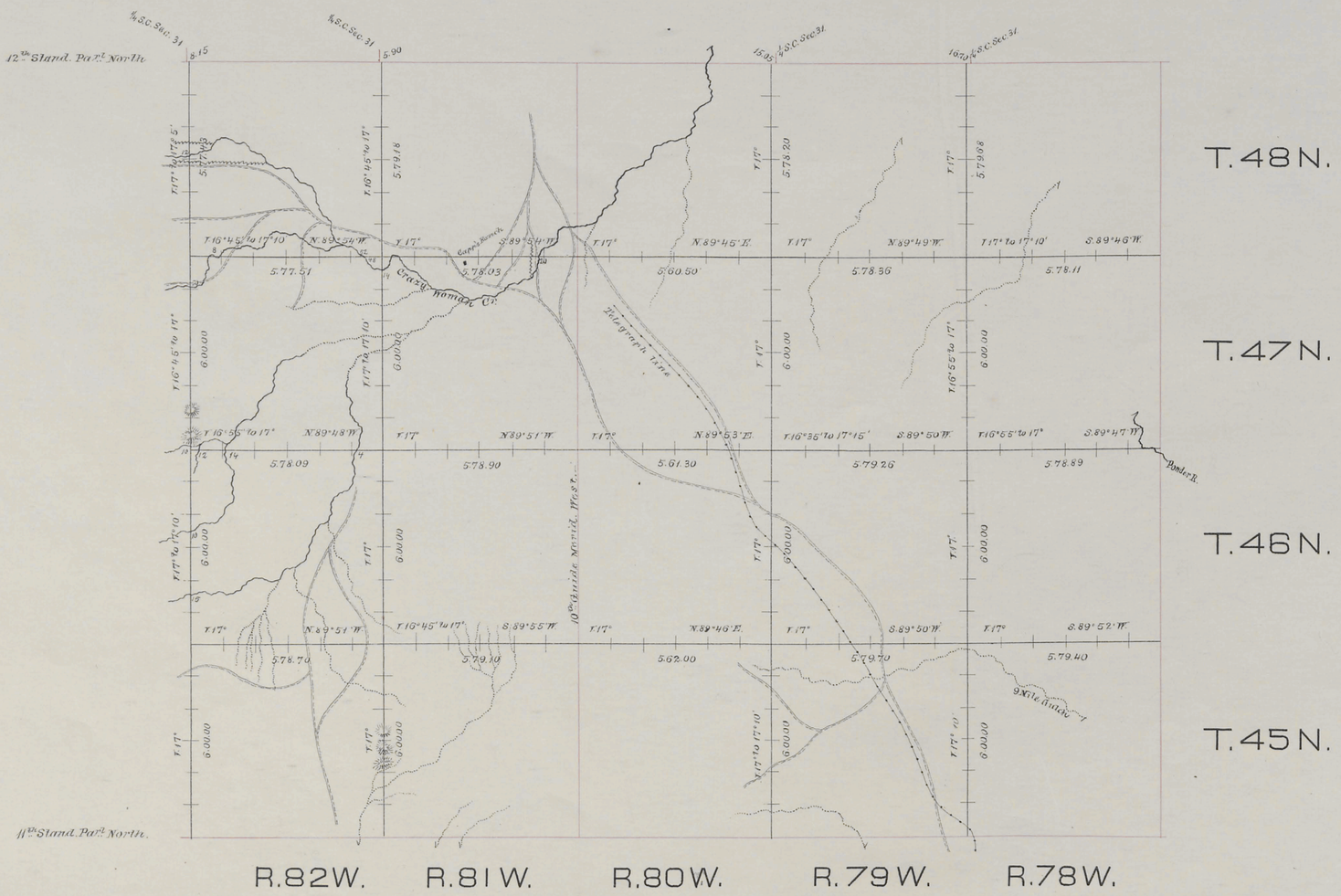


| Surveys Designated | By whom surveyed | Date of Contract | Amount of Surveys mls. | chs. | lks. | When surveyed |
|---|---|---|---|---|---|---|
| Exterior lines | McCarthy & Moore | February 2, 1881 | 185 | 2 | 34 | May 6 – June 24, 1881 |
| Connections | " " " | " " " | | 45 | 80 | " " " |

I hereby certify that the above diagram of the exterior lines of Townships 45 to 48 North, inclusive, Ranges 78 to 82 inclusive, West of the 6th Principal Meridian, Wyoming Territory is strictly conformable to the field notes of the survey thereof on file in this Office, which have been examined & approved.

Surveyor General's Office,
Cheyenne, Wyo. July 24 1882.

Edw. L. Davis
Surveyor General.

797

(11)

Indexed

Accession 697

**Click Here for Field Notes**

**Retracement Notes, All or Part**

7

# 10TH GUIDE MERIDIAN WEST

from the 10th to the 12th Standard Parallel North, betw. Rgs. 80 & 81 West.




| Surveys Designated | By whom surveyed | Date of contract | Amount of surveys | | | When surveyed |
|---|---|---|---|---|---|---|
| | | | mls. | chs. | lks. | |
| 10th Guide Mer.d West | Romney & Grant | August 12, 1880 | 48. | 00. | 00. | September 1880 |
| Connections | " " " | " " " | 1. | 9. | 2. | " " " |

I hereby certify that the above diagram of the 10th Guide Meridian West, of the 6th Principal Mer. from the 10th to the 12th Standard Parallel N, in Wyo. Ter. is strictly conformable to the field notes of the survey thereof on file in this office, which have been examined and approved.

Surveyor General's Office,
Cheyenne, Wyo. March 12, 1881.

Edw. C. Bard
Surveyor General.