Click Here for Field Notes

Click Here for Exterior Notes

3947

(4-675 a)

ORIGINAL

Accepted November 28, 1925.

Resurvey Township No. 48 North, Range No. 83 West of the Sixth Principal Meridian, Wyoming.

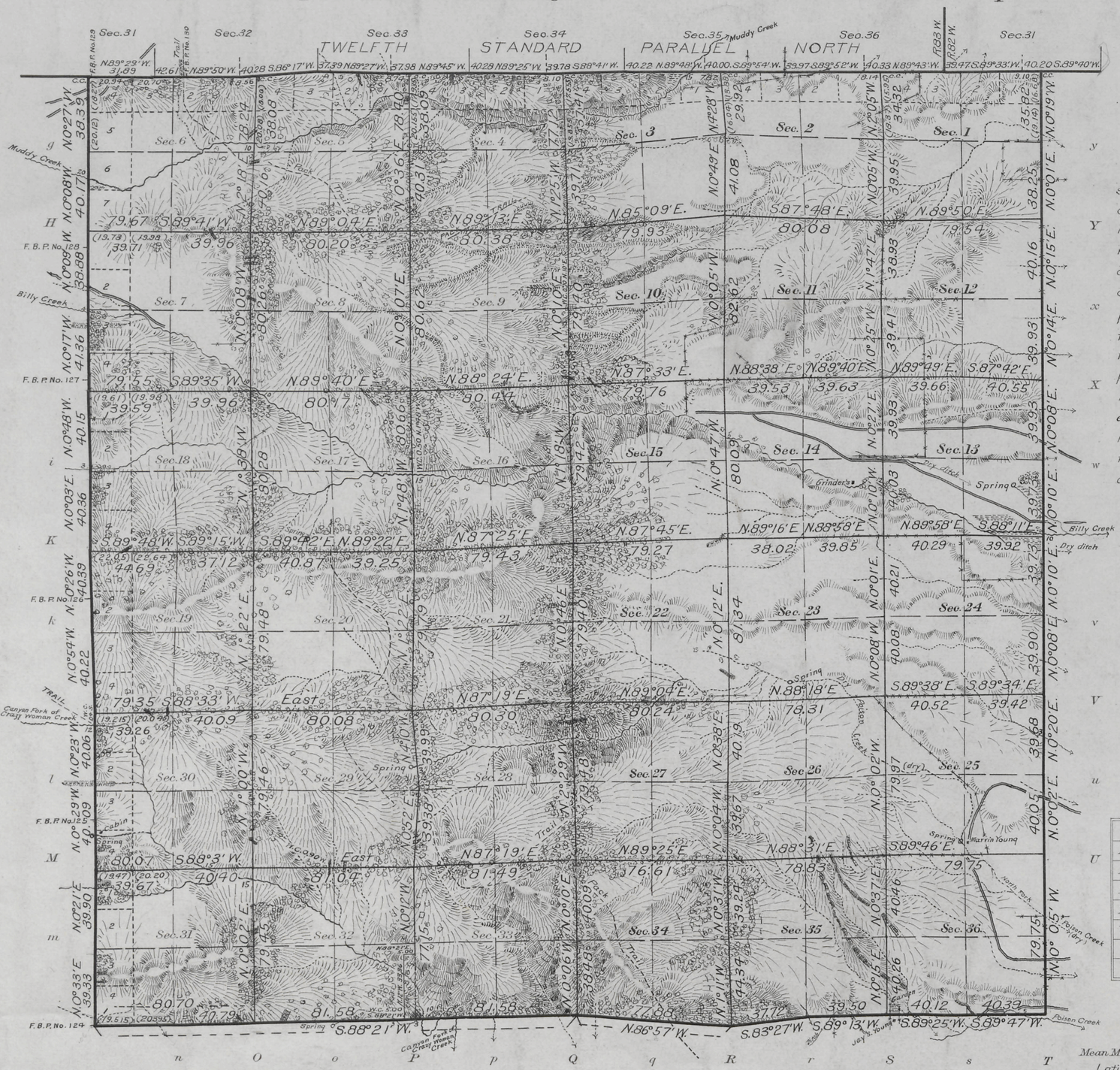

This plat of the resurvey of Township No. 48 North, Range No. 83 West of the Sixth Principal Meridian, Wyoming, delineates a retracement and reestablishment of the lines of the original survey as shown upon the plat approved July 31, 1884, in their true original position according to the best available position of the original corners; all differences between the measurements shown on the original plat and those derived in the retracement have been distributed proportionally between accepted corners in accordance with surveying rules; reference will be made to the original plat for the showing of the areas and more detailed descriptions of the various smaller subdivisions.

Areas in Acres	
Public Land	
Indian Reservation	
Indian Allotments	
Mineral Claims	
Water Surface	
Total Area	

0 10 20 40 80

Scale 40 Chains to an inch

Mean Magnetic Declination
Latitude 44° 05' N.
Longitude 106° 45' W.

Surveys Designated	By Whom Surveyed	Group No.	Group Date	Amount of Surveys Mls.	chs.	lks.	When Surveyed Begun	Completed
Resurvey Subdivisions	Lytle and Seelye	71	Sept. 15, 1923	59	52	40	June 23, 1924	July 31, 1924
Connections	" " "	"	" " " "		17	30	" "	" "
Resurvey East Bdy	" " "	"	" " " "	5	72	93	June 23, 1924	June 30, 1924
Resurvey South Bdy	" " "	"	" " " "	5	79	47	June 25, 1924	July 26, 1924
Resurvey West Bdy	" " "	"	" " " "	5	79	30	July 17, 1924	July 18, 1924
Resurvey 12th St. Par. N.	" " "	"	" " " "	5	79	30	June 28, 1924	July 19, 1924

The above map of the resurvey Township No. 48 North Range No. 83 West of the Sixth Principal Meridian Wyoming is strictly conformable to the field notes of the resurvey thereof on file in this office, which have been examined and approved

U. S. Surveyor General's Office.
Cheyenne, Wyoming June 27, 1925

Clyde W. Atherly,
Surveyor General.

A.L.R.

Chkd AMT

2284A

Trans. to Buffalo Jan. 10, 1926

48 - 83

Click Here for Field Notes

3946

TOWNSHIP No. 48 NORTH, RANGE No. 83 WEST of the 6TH Principal MERIDIAN.

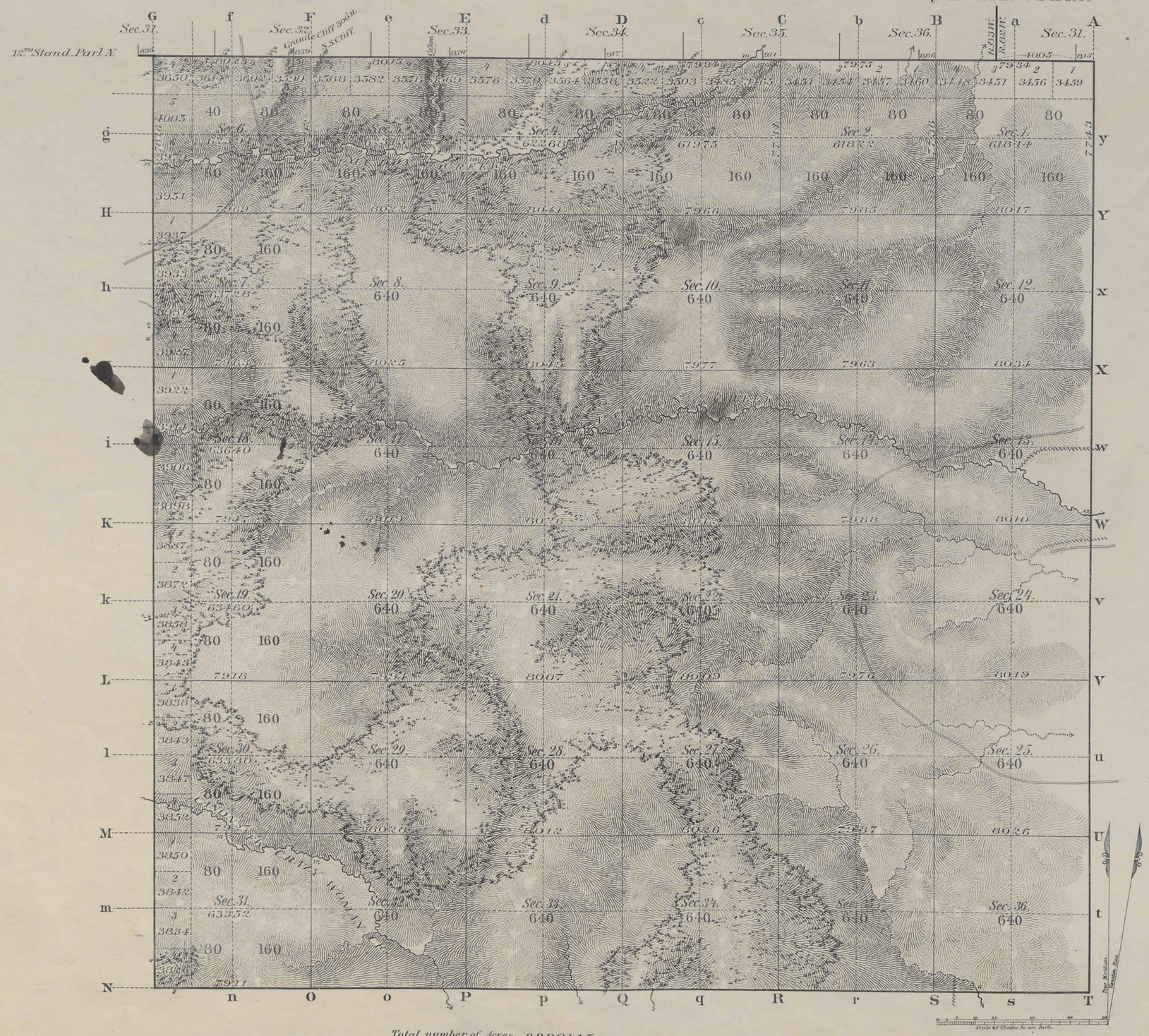

Total number of Acres. 22,901.45

Surveys Designated	By Whom Surveyed	Date of Contract	Amount of Surveys Mls.	Chs.	Lks.	When Surveyed	Magnetic Declination
Township lines							
Subdivisions	Ed. F. Stahle	Sept. 21st 1880	59	67	49	March 3-7 1884	17° 32' East.
Connections	" "	" " "		44	47	" " "	

The above Map of Township No. 48 North Range No. 83 West of the Sixth Principal Meridian Wyoming Territory is strictly conformable to the field notes of the survey thereof on file in this Office, which have been examined and approved

Surveyor General's Office,
Cheyenne, Wyoming
July 31, 1884.

Edw. C. David
Surv. Genl.

2284

A. GAST & CO. - ST. LOUIS & N.Y.

48 - 83

44

98-A

4915

RECEIVED S. G. O.
AUG 11 1903
CHEYENNE, WYO.

THIS PLAT
of the Retracement of
The 12th. Standard Parallel North thro' Frac. Range 83 West
the East Boundary of Township 51 North " 89 "
" " " " " 52 " " " "
" " " " " 48 " " 84 "
Frac. " " " " 47 " " 86 "
the North " " " " " " 84 "
Frac. " " " " " " " 85 "
" " " " " 49 " " 83 "
" " " " " 50 " " " "
" " " " " 51 " " 84 "

and the Resurvey of
12th. Standard Parallel North thro' Ranges 85 and Frac. 87 West
13th. " " " " Frac. Range 84 West
the East Boundary of Township 48 North " 88 "
Frac. " " " " 47 " " " "
" " " " " " " " 86 "
the North " " " " " " " "
" " " " " " " " 87 "
Frac. " " " " " " " 85 "
" " " " " 49 " " 88 "
" " " " " 50 " " " "
" " " " " " " " 84 "
SIXTH PRINCIPAL MERIDIAN WYOMING
is strictly conformable to the field notes of the survey thereof which have been examined, approved, and filed in this office.

U.S. Geological Survey
Washington D.C.
MAY 12 1903

Director

NOTE
This plat is not intended to show the location or extent of any survey not made in connection with the survey of the boundary line of the Big Horn Forest Reserve.

Table of Mileage
Scale 160 chains to inch.

Surveys Designated	M.	Chs.	Lks.	When Surveyed.
Township Lines	74	39	44	1900 - 1901
Surveyed by W.H. Thorn				

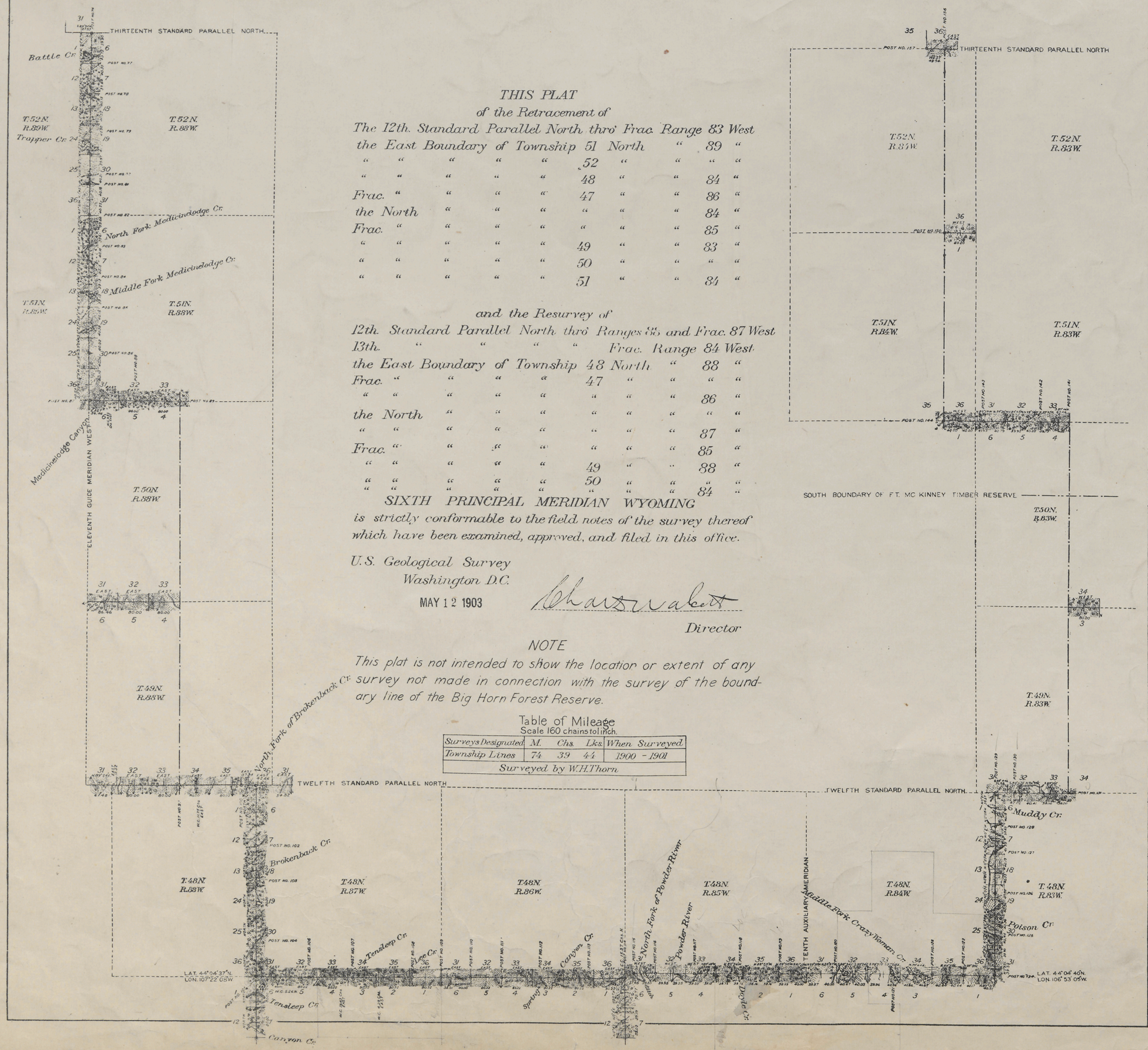

2953

Click Here for Field Notes

4914

RECEIVED S. G. O.
AUG 11 1903
CHEYENNE, WYO.

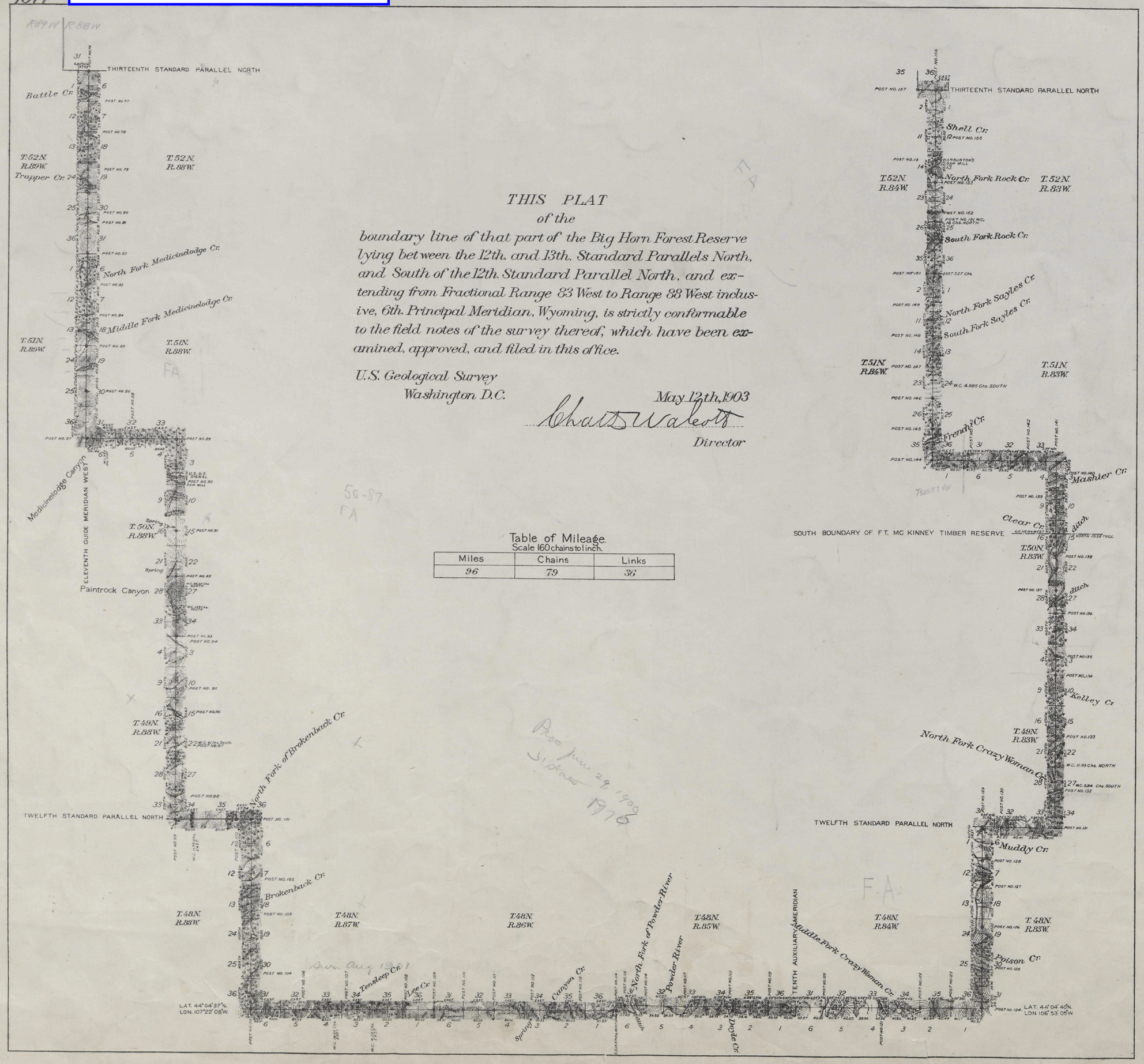

THIS PLAT
of the
boundary line of that part of the Big Horn Forest Reserve lying between the 12th. and 13th. Standard Parallels North, and South of the 12th. Standard Parallel North, and extending from Fractional Range 83 West to Range 88 West inclusive, 6th. Principal Meridian, Wyoming, is strictly conformable to the field notes of the survey thereof, which have been examined, approved, and filed in this office.

U.S. Geological Survey
Washington D.C.

May 12th, 1903

Charles Walcott
Director

Table of Mileage.
Scale 160 chains to inch.

Miles	Chains	Links
96	79	36

2952

(28)

Indexed

3971

Click Here for Field Notes

EXTERIOR LINES

Magnetic Variation East *Scale 3 miles to 1 inch*

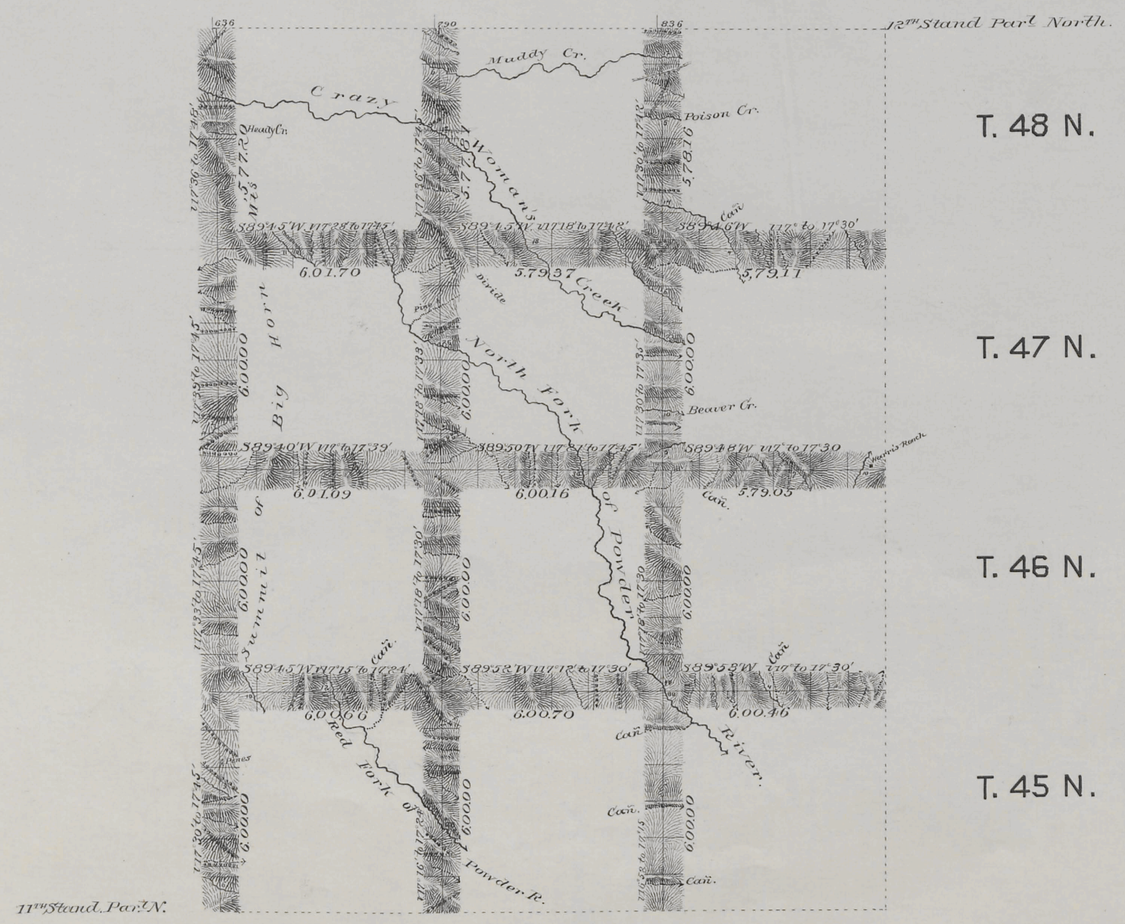

Surveys Designated	By Whom Surveyed	Date of Contract	Amount of Surveys Mls	Chs	Lks	When Surveyed
Exterior lines	Ed. F. Stahle	Sept. 21st 1880	125	75	47	Feb. 4-19 1884
Connections	" "	" "		22	62	" "

I hereby certify that the above diagram of the Exterior lines of Townships 45, 46, 47 & 48 N. Ranges 83, 84 & 85 West of the 6th Principal Meridian, Wyoming Territory, is strictly conformable to the field notes of the survey thereof on file in this Office, which have been examined and approved.

Surveyor General's Office
Cheyenne Wyoming
July 31st 1884

Edw. C. David
" Surv. Gen'l

2293