Click Here for Field Notes

Acceg. No. 6253

ORIGINAL

TOWNSHIP Nº 48 NORTH, RANGE Nº 84 WEST OF THE SIXTH PRINCIPAL MERIDIAN, WYOMING.

DEPENDENT RESURVEY

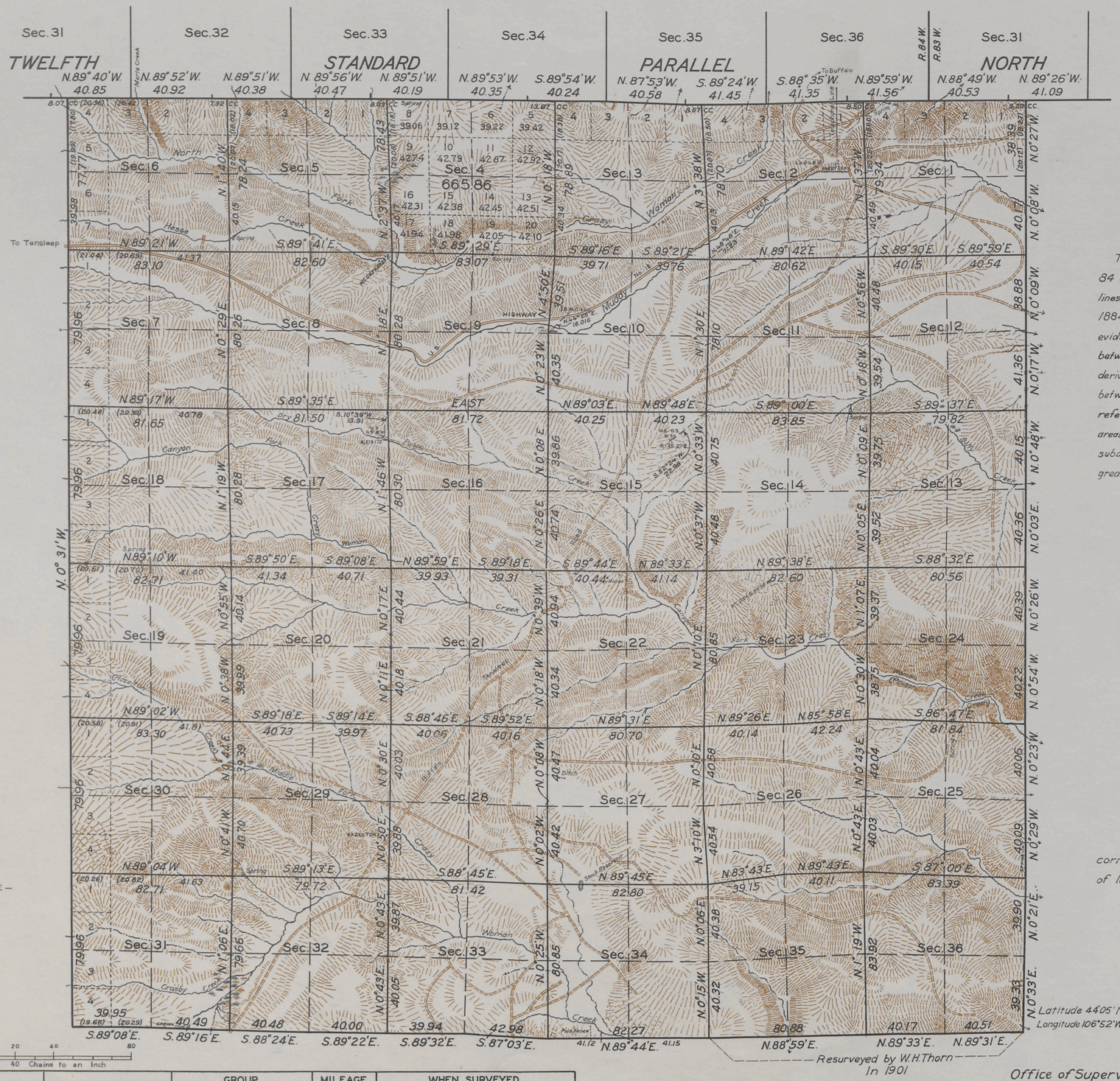

This plat of the resurvey of Township No. 48 North, Range No. 84 West, delineates a retracement and reestablishment of the lines of the original survey as shown upon the plat approved July 31, 1884, in their true original position according to the best available evidence of the position of the original corners; all differences between the measurements shown on the original plat and those derived in the retracement have been distributed proportionally between accepted corners in accordance with surveying rules; reference will be made to the original plat for the showing of the areas and more detailed descriptions of the various smaller subdivisions except in section 4 where the difference in area is so great as to warrant a recalculation of the public lands therein.

Resurvey authorized by Commissioner's letter "E" dated January 16, 1936.

Pine timber found throughout the township.

UNITED STATES
DEPARTMENT OF THE INTERIOR
GENERAL LAND OFFICE
Washington, D. C., June 21, 1941

The resurvey represented by this plat having been correctly executed in accordance with the requirements of law and the regulations of this office, is hereby accepted.

Thos. C. Havell
Acting Assistant Commissioner

Latitude 44°05' N
Longitude 106°52' W

Resurveyed by W. H. Thorn In 1901

LINES DESIGNATED	BY WHOM SURVEYED	GROUP Nº	GROUP DATE	MILEAGE MLS.	MILEAGE CHS.	WHEN SURVEYED BEGUN	WHEN SURVEYED COMPLETED
SOUTH BOUNDARY	Marvin J. Lytle	127	June 28, 1933	4	06.11	June 12, 1933	August 26, 1933
EAST "	Lytle and Seelye	71	September 15, 1923	5	79.30	July 17, 1924	July 18, 1924
N. & W. "	Mark D. King	136	February 27, 1936	6	30.35	July 11, 1936	August 31, 1936
12TH STANDARD PAR'L.	Atherly and Klohs	136	February 27, 1936	6	09.11		
SUBDIVISIONAL				60	47.78	September 4, 1936	August 18, 1937
CONNECTING					46.39		

Area Resurveyed 22,984.79 Acres

Office of Supervisor of Surveys

Denver, Colorado. Sept. 24, 1940.

The above plat of Township No. 48 North, Range No. 84 West of the Sixth Principal Meridian, Wyoming, is strictly conformable to the field notes of the resurvey thereof which have been examined and approved.

Frank A. Johnson
Supervisor of Surveys.

R.C.N. A.M.T.

H.M.E. A.M.T.

2276-A

Trans to Buffalo & O.
Feb. 12, 1942

48 - 84

(28)

50

Click Here for Field Notes

3932

TOWNSHIP Nº 48 NORTH, RANGE Nº 84 WEST of the 6TH Principal MERIDIAN.

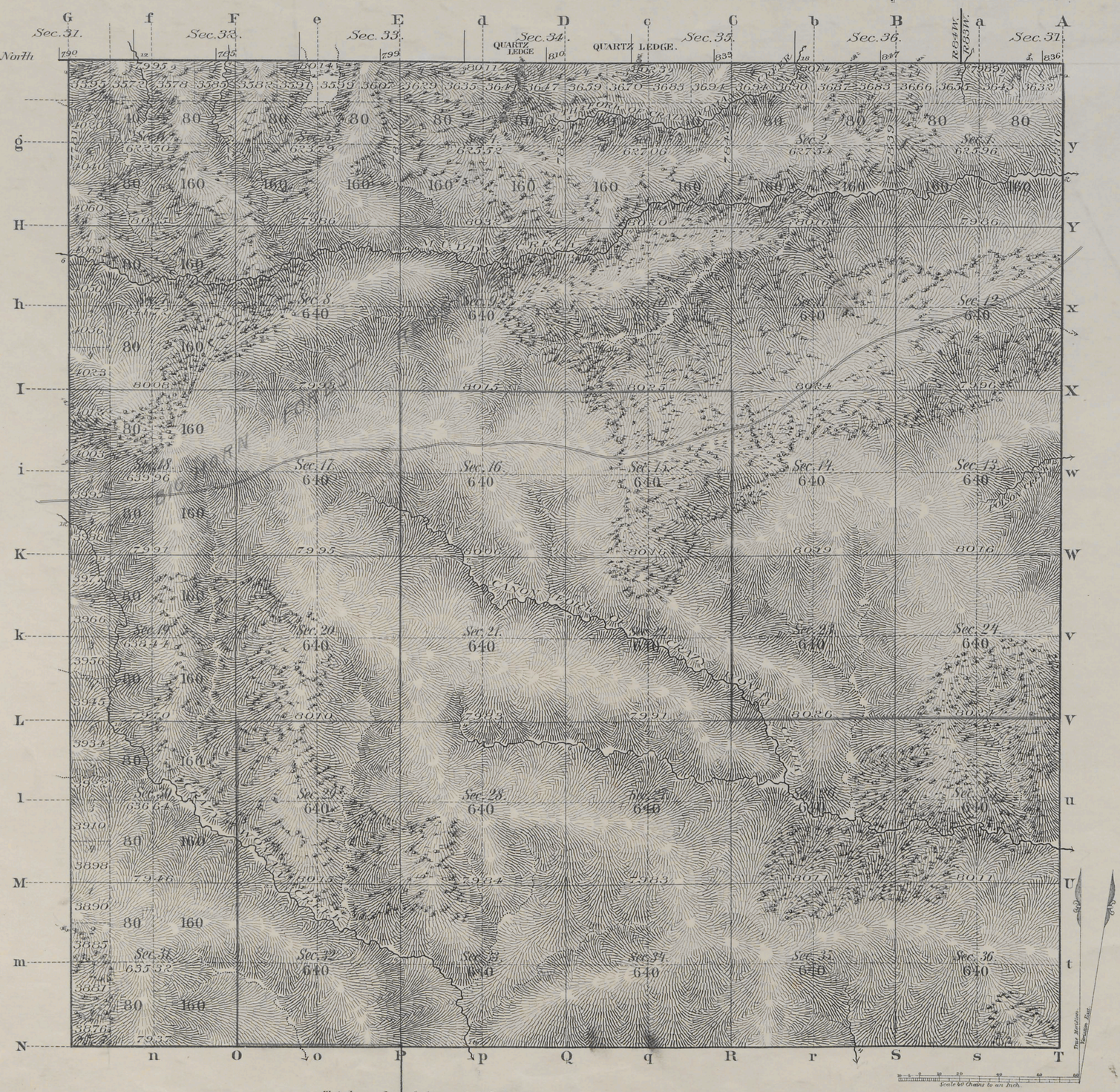

Total number of Acres. 22,944.45

Surveys Designated	By Whom Surveyed	Date of Contract	Amount of Surveys M. Ch. Lk.	When Surveyed	Magnetic Declination
Township lines					
Subdivisions	Ed. F. Stahle	Sept. 21st 1880	59 72 43	Feb. 26th to March 1st 1884	17°39 East.
Connections	" "	" " "	40 74	" " "	

The above Map of Township Nº 48 North Range Nº 84 West of the Sixth Principal Meridian Wyoming Territory is strictly conformable to the field notes of the survey thereof on file in this Office, which have been examined and approved

Surveyor Generals Office,
Cheyenne, Wyoming
July 31 1884.

Edw. C. Davis
Dep. Surv. Gen.l

A. GAST & CO.- ST. LOUIS & N.Y.

2276

48 - 84

44

98-A

4915

RECEIVED S. G. O.
AUG 11 1903
CHEYENNE, WYO.

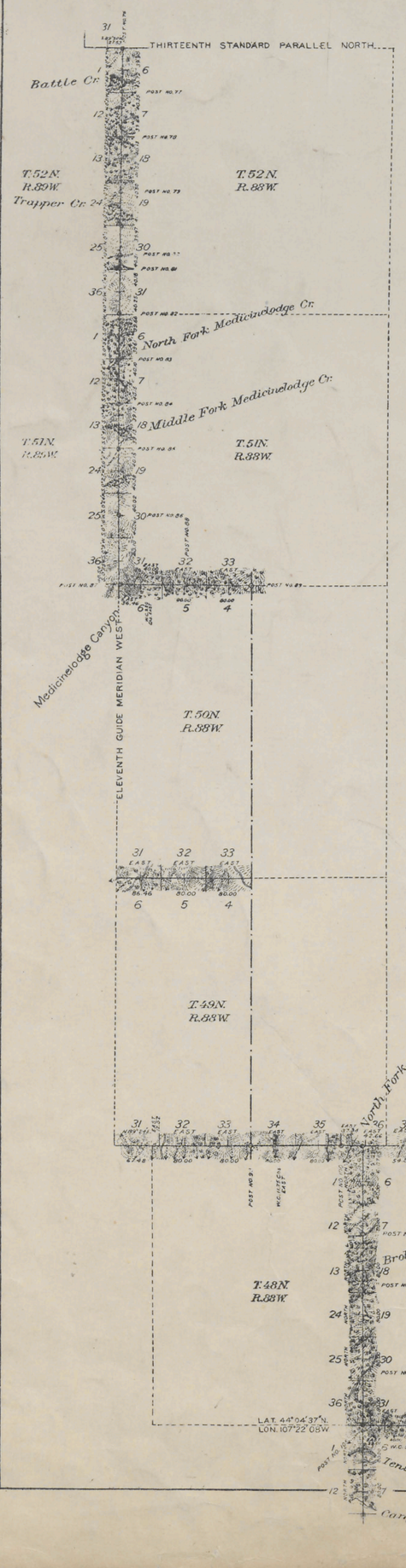

THIS PLAT
of the Retracement of
The 12th. Standard Parallel North thro' Frac. Range 83 West
the East Boundary of Township 51 North " 89 "
" " " " " 52 " " " "
" " " " " 48 " " 84 "
Frac. " " " " 47 " " 86 "
the North " " " " " " 84 "
Frac. " " " " " " 85 "
" " " " " 49 " " 83 "
" " " " " 50 " " " "
" " " " " 51 " " 84 "

and the Resurvey of
12th. Standard Parallel North thro' Ranges 88 and Frac. 87 West
13th. " " " " " Frac. Range 84 West
the East Boundary of Township 48 North " 88 "
Frac. " " " " 47 " " " "
" " " " " " " " 86 "
the North " " " " " " " "
" " " " " " " " 87 "
Frac. " " " " " " " 85 "
" " " " " 49 " " 88 "
" " " " " 50 " " " "
" " " " " " " " 84 "
SIXTH PRINCIPAL MERIDIAN WYOMING
is strictly conformable to the field notes of the survey thereof which have been examined, approved, and filed in this office.

U.S. Geological Survey
Washington D.C.
MAY 12 1903

Director

NOTE

This plat is not intended to show the location or extent of any survey not made in connection with the survey of the boundary line of the Big Horn Forest Reserve.

Table of Mileage
Scale 160 chains to inch.

Surveys Designated	M.	Chs.	Lks.	When Surveyed.
Township Lines	74	39	44	1900 - 1901
Surveyed by W.H. Thorn.				



2953

Click Here for Field Notes

4914

RECEIVED S. G. O.
AUG 11 1903
CHEYENNE, WYO.

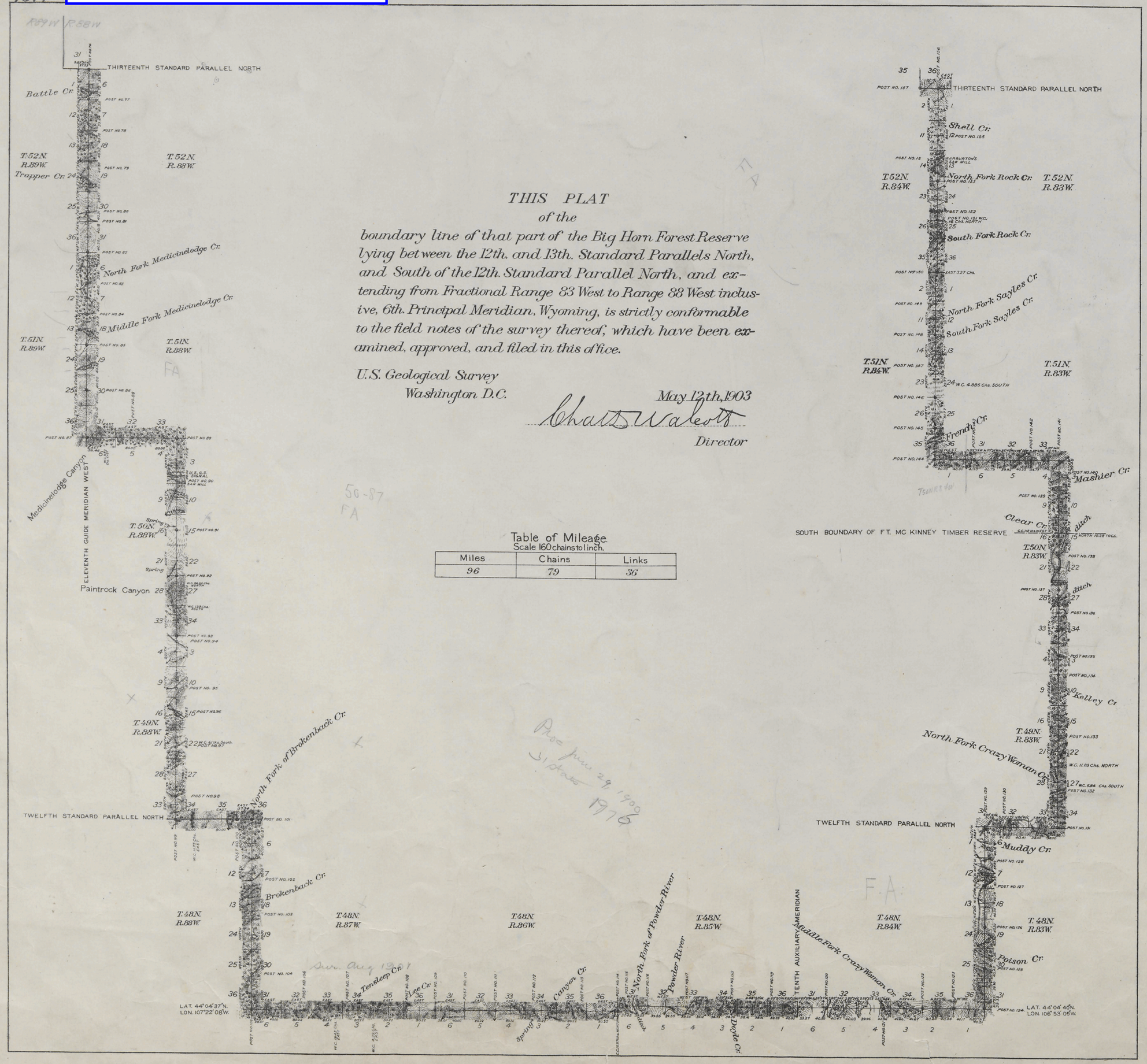

THIS PLAT
of the
boundary line of that part of the Big Horn Forest Reserve lying between the 12th. and 13th. Standard Parallels North, and South of the 12th. Standard Parallel North, and extending from Fractional Range 83 West to Range 88 West inclusive, 6th. Principal Meridian, Wyoming, is strictly conformable to the field notes of the survey thereof, which have been examined, approved, and filed in this office.

U.S. Geological Survey
Washington D.C.

May 12th, 1903

Chas. D. Walcott
Director

Table of Mileage.
Scale 160 chains to 1 inch.

Miles	Chains	Links
96	79	36

Proc. June 29, 1900
31 Stats 1976

Sur. Aug 1901

2952

(28)

Indexed

3971

Click Here for Field Notes

EXTERIOR LINES

Magnetic Variation East *Scale 3 miles to 1 inch*

Surveys Designated	By Whom Surveyed	Date of Contract	Amount of Surveys Mls	Chs	Lks	When Surveyed	
Exterior lines	Ed. F. Stahle	Sept. 21st 1880	125	75	47	Feb. 4-19	1884
Connections	" "	" "		22	62	"	"

I hereby certify that the above diagram of the Exterior lines of Townships 45, 46, 47 & 48 N. Ranges 83, 84 & 85 West of the 6th Principal Meridian, Wyoming Territory, is strictly conformable to the field notes of the survey thereof on file in this Office, which have been examined and approved.

Surveyor General's Office
Cheyenne Wyoming
July 31st 1884

Edw. C. David Surr. Genl.

2293