TOWNSHIP 49 NORTH, RANGE 78 WEST, OF THE SIXTH PRINCIPAL MERIDIAN, WYOMING.

SUPPLEMENTAL PLAT

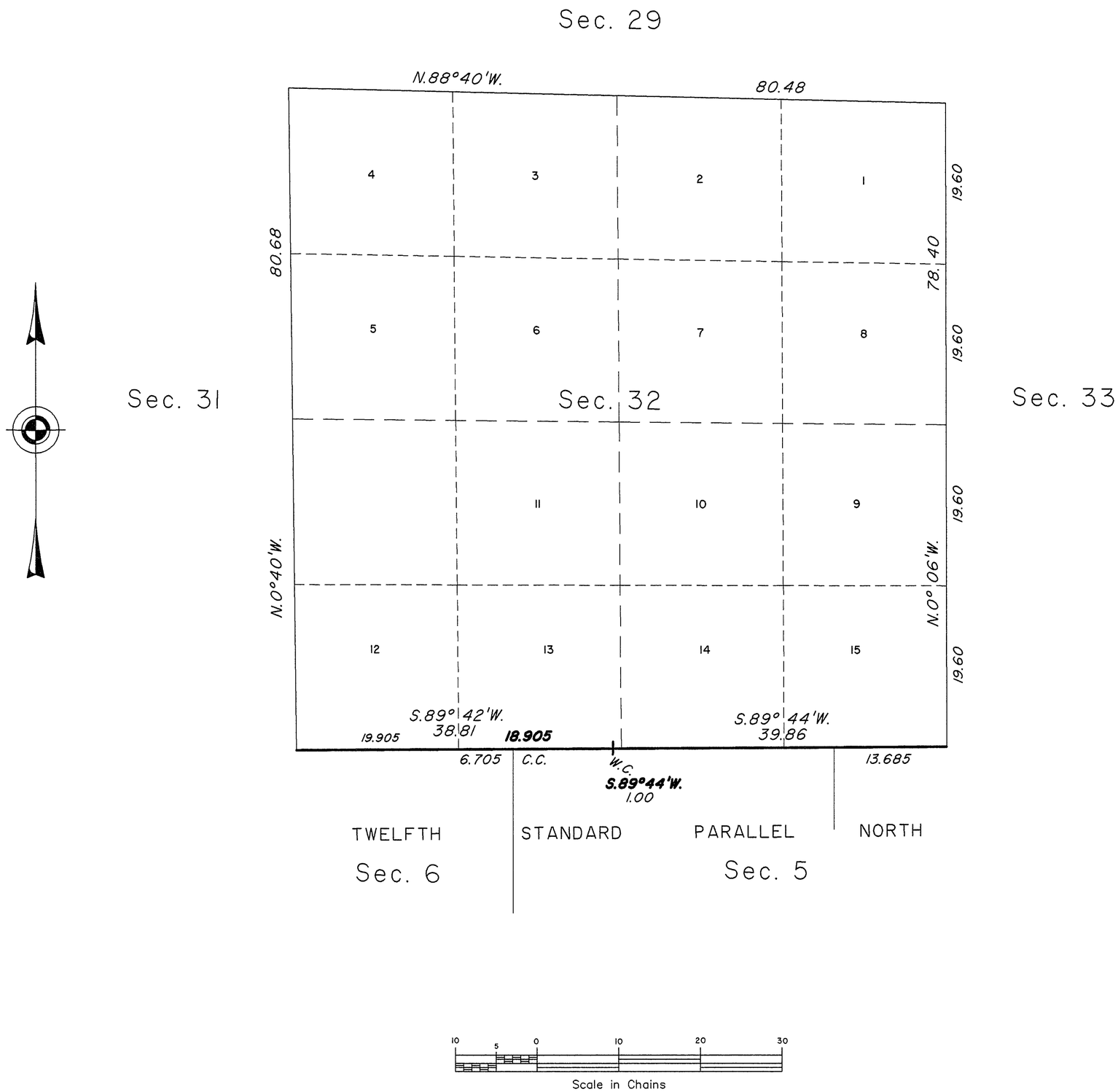

This supplemental plat correcting the bearing along the Twelfth Standard Parallel North from the true point for the standard 1/4 section corner of section 32 to the witness corner for the standard 1/4 section corner of section 32, and the distance from the witness corner for the standard 1/4 to the standard W. 1/16 section corner of section 32, T. 49 N., R. 78 W., Sixth Principal Meridian, Wyoming, is based upon the dependent resurvey plat of T. 49 N., R. 78 W., accepted February 3, 2006.

UNITED STATES DEPARTMENT OF THE INTERIOR
BUREAU OF LAND MANAGEMENT

Cheyenne, Wyoming June 1, 2011

This plat, showing an amended distance and bearing, is based upon the official records and, having been correctly prepared in accordance with the regulations of this Bureau, is hereby accepted.

For the Director

John P. Lee
Chief Cadastral Surveyor for Wyoming

K.L.A.C.

OFFICIALLY FILED: June 1, 2011

JTE

TOWNSHIP 49 NORTH, RANGE 78 WEST, OF THE SIXTH PRINCIPAL MERIDIAN, WYOMING.

SUPPLEMENTAL PLAT

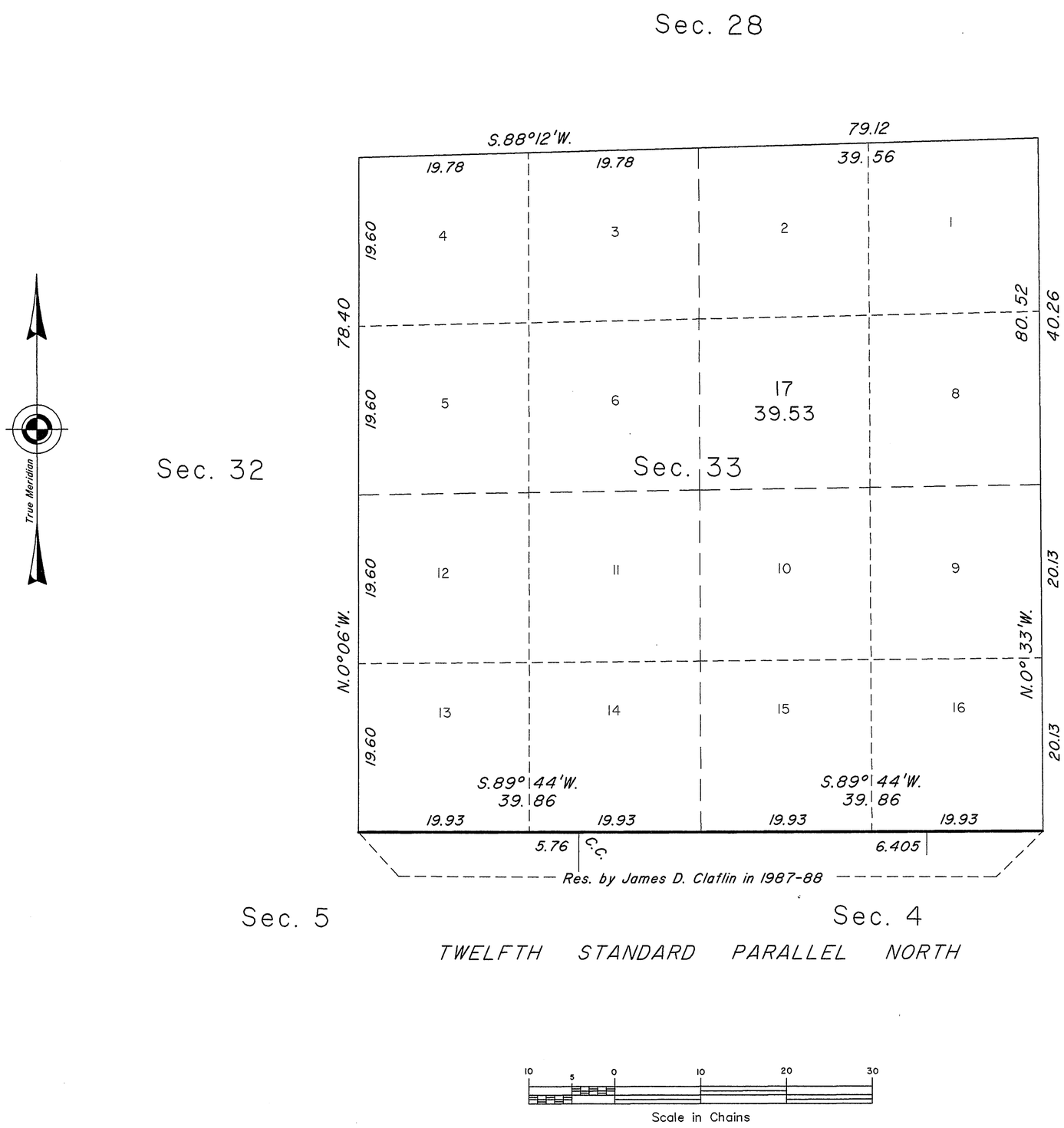

This supplemental plat showing the corrected lotting and acreage is based on the plat approved March 4, 1993.

UNITED STATES DEPARTMENT OF THE INTERIOR
BUREAU OF LAND MANAGEMENT

Cheyenne, Wyoming June 29, 2009

This plat is strictly conformable to the approved field notes, and the survey, having been correctly executed in accordance with the requirements of law and the regulations of this Bureau, is hereby accepted.

For the Director

John P. Lee
Chief Cadastral Surveyor for Wyoming

J.T.E.

OFFICIALLY FILED: June 29, 2009

TOWNSHIP 49 NORTH, RANGE 78 WEST, OF THE SIXTH PRINCIPAL MERIDIAN, WYOMING.

SUPPLEMENTAL PLAT

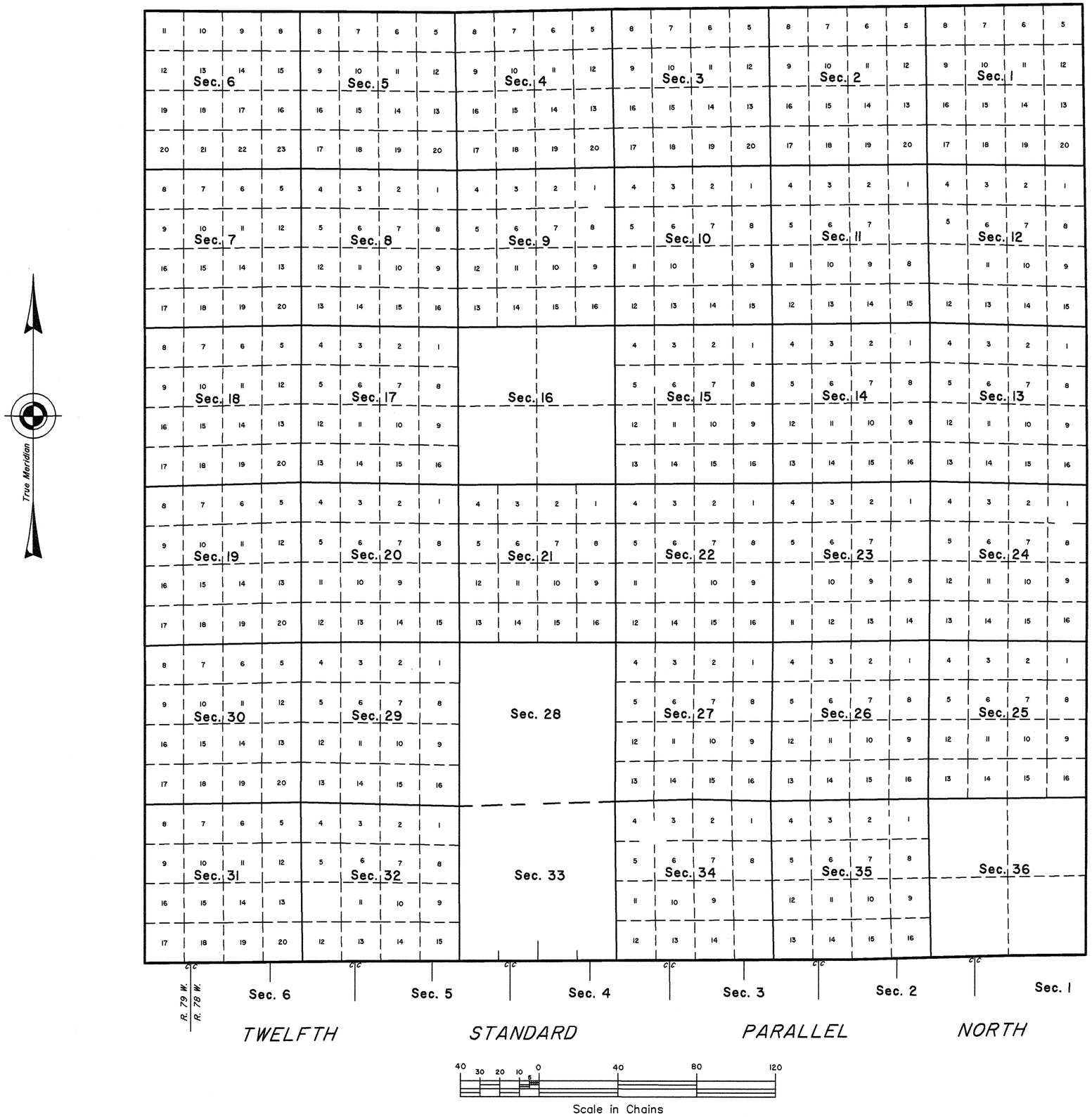

This supplemental plat, corrects the erroneous latitude as shown on the plat and field notes approved February 3, 2006. The lotting and acreages are as shown on the plat approved November 30, 1883, and the plats accepted March 4, 1993, and February 3, 2006.

UNITED STATES DEPARTMENT OF THE INTERIOR
BUREAU OF LAND MANAGEMENT

Cheyenne, Wyoming May 3, 2006

This plat, showing amended annotations, is based upon the official records, and having been correctly prepared in accordance with the regulations of this Bureau is hereby accepted.

For the Director

John P. Lee

John P. Lee
Chief Cadastral Surveyor for Wyoming

Lat. 44°10'35.188"N. (Corrected)
Long. 106°10'43.560"W.
NAD 83 (1993)

J.E.J.

OFFICIALLY FILED: May 3, 2006

8424 Click Here for Field Notes

ORIGINAL

TOWNSHIP 49 NORTH, RANGE 78 WEST, OF THE SIXTH PRINCIPAL MERIDIAN, WYOMING.

DEPENDENT RESURVEY

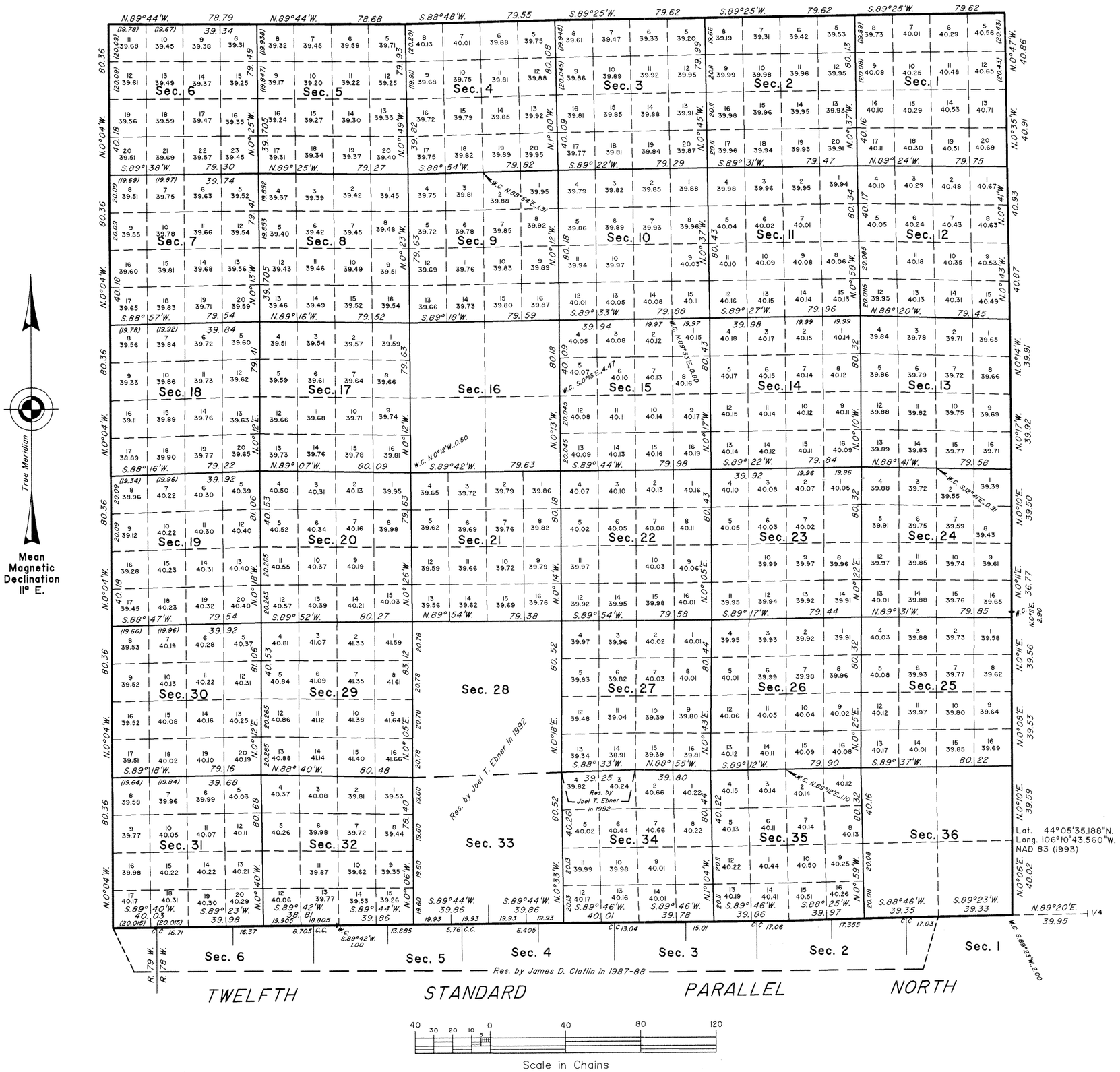

A history of surveys is contained in the field notes.

This plat represents the dependent resurvey of a portion of the Twelfth Standard Parallel North, through R. 78 W., the east, west and north boundaries and portions of the subdivisional lines, designed to restore the corners in their true original locations according to the best available evidence, T. 49 N., R. 78 W., Sixth Principal Meridian, Wyoming.

Certain modified lots and areas shown hereon pertain to Federal interest only. Except as indicated hereon, the lottings and areas are as shown on the plat approved November 30, 1883.

Survey executed by Joel T. Ebner, Cadastral Surveyor, beginning July 11, 2002, and completed June 9, 2003, pursuant to Special Instructions dated June 5, 2002, for Group No. 701, Wyoming.

UNITED STATES DEPARTMENT OF THE INTERIOR
BUREAU OF LAND MANAGEMENT

Cheyenne, Wyoming — February 3, 2006

Lat. 44°05'35.188"N.
Long. 106°10'43.560"W.
NAD 83 (1993)

This plat is strictly conformable to the approved field notes, and the survey, having been correctly executed in accordance with the requirements of law and the regulations of this Bureau, is hereby accepted.

For the Director

John P. Lee
Chief Cadastral Surveyor for Wyoming

J.T. E. / L.L.M.

1789 B

OFFICIALLY FILED: February 3, 2006

7950 **Click Here for Field Notes**

ORIGINAL

TOWNSHIP 49 NORTH, RANGE 78 WEST, OF THE SIXTH PRINCIPAL MERIDIAN, WYOMING.

DEPENDENT RESURVEY

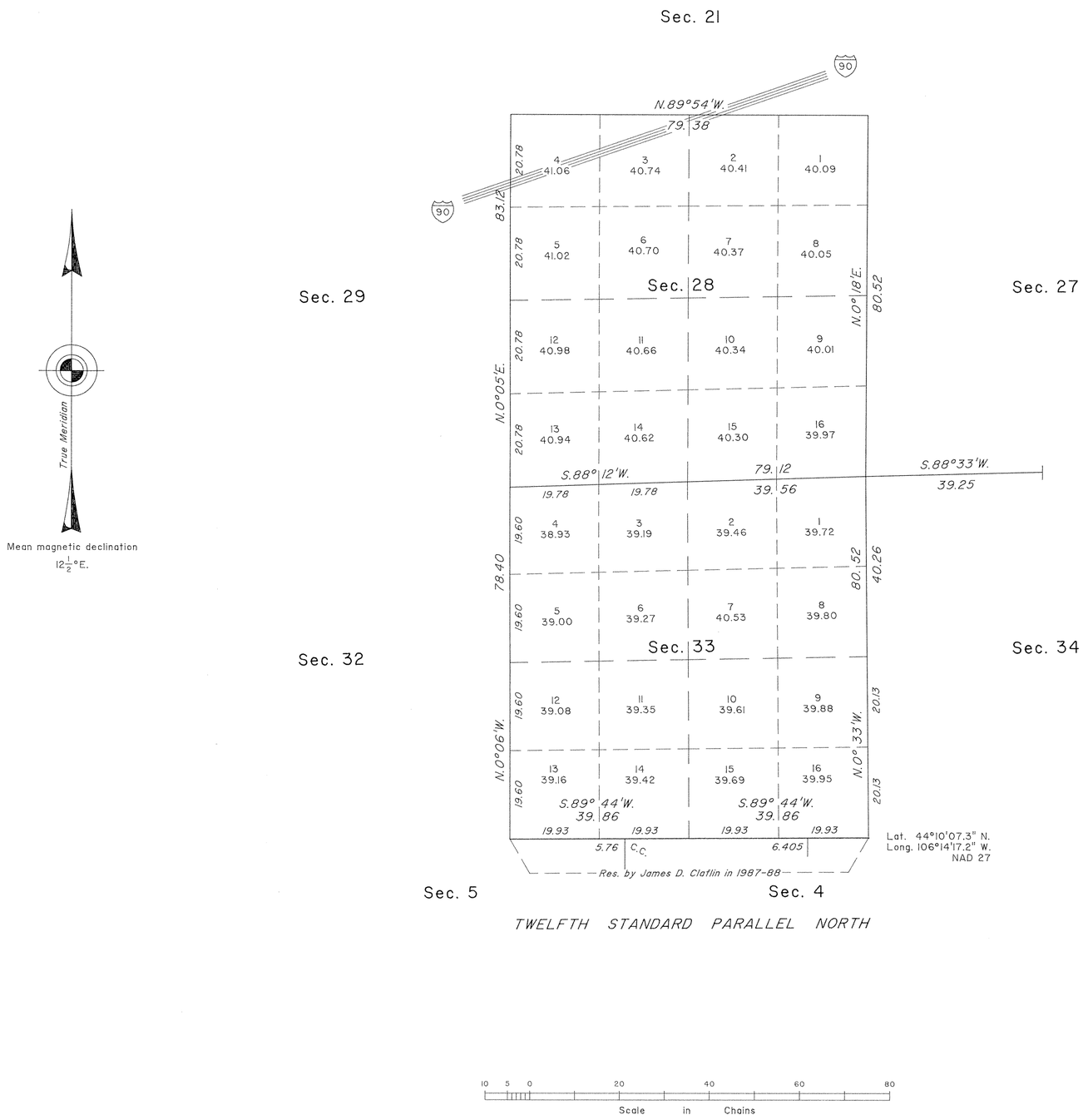

A history of surveys is contained in the field notes.

This plat represents the dependent resurvey of a portion of the subdivisional lines designed to restore the corners in their true original locations according to the best available evidence, T. 49 N., R. 78 W., Sixth Principal Meridian, Wyoming.

The modified lottings and areas shown hereon pertain to Federal interest estate only.

Survey executed by Joel T. Ebner, Cadastral Surveyor, beginning August 12, 1992, and completed August 26, 1992, pursuant to Special Instructions dated August 6, 1992, for Group No. 568, Wyoming.

UNITED STATES DEPARTMENT OF THE INTERIOR
BUREAU OF LAND MANAGEMENT

Cheyenne, Wyoming March 4, 1993

This plat is strictly conformable to the approved field notes, and the survey, having been correctly executed in accordance with the requirements of law and the regulations of this Bureau, is hereby accepted.

For the Director

John P. Lee

Chief Cadastral Surveyor for Wyoming

W.H.B.

OFFICIALLY FILED: April 15, 1993

1789 A

Click Here for Field Notes

(23) 2571 85

TOWNSHIP No. 49 NORTH, RANGE No. 78 WEST of the 6th Principal MERIDIAN.



Total number of Acres 23,025.70

Surveys Designated	By Whom Surveyed	Date of Contract	Amount of Surveys Mls.	Chs.	Lks.	When Surveyed	Magnetic Declination
N. & W. Township lines	E. T. Stable	Sept. 21st 1880	12	00	11	July 30th 1883	16°49' East
Subdivisions	" "	" 21st 1880	59	77	98	July 31st-Aug. 8th 1883	16°48' "
Connections							
E. Township line	" "	July 12th 1882	6	00	00	March 24th 1883	
12th Stand. P.N.	" "	Aug. 12th 1880	6	00	00	June 28th 1881	

The above Map of Township No. 49 North, Range No. 78 West of the Sixth Principal Meridian Wyoming Territory is strictly conformable to the field notes of the survey thereof on file in this Office, which have been examined and approved.

Surveyor General's Office,
Cheyenne Wyoming
November 30th 1883

Edw. C. David
Surv. Genl.

A. Gast & Co. St. Louis Mo.

1789

49 - 78

Accs. 6507

Click Here for Field Notes

ORIGINAL

TWELFTH STANDARD PARALLEL NORTH

DEPENDENT RESURVEY

THROUGH RANGES 78, 79, AND 80 WEST, SIXTH PRINCIPAL MERIDIAN, WYOMING.

RECEIVED
MAY 18 1951
Bureau of Land Management
Land and Survey Office
Cheyenne, Wyoming

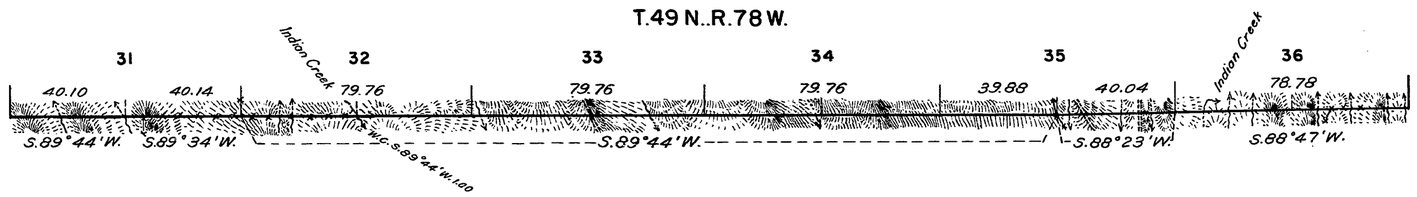

Latitude 44°11'N.
Longitude 106°10'W.

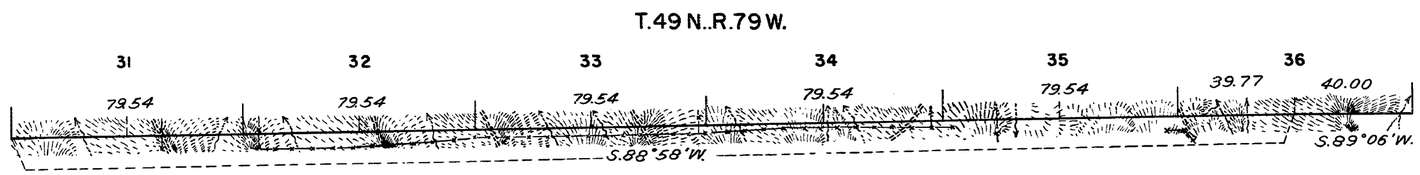

This plat represents a retracement and reestablishment of a portion of the Twelfth Standard Parallel North designed to restore all corners in their original locations according to the best available evidence.



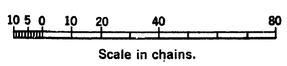

Portion of Twelfth Standard Parallel North resurveyed by R. C. MacDonald, Ranney Y. Lyman, and Ernest Parker October 16, 1946 to July 3, 1948 under special instructions for Group 209 dated April 5, 1946.

UNITED STATES DEPARTMENT OF THE INTERIOR
BUREAU OF LAND MANAGEMENT
Washington, D. C., April 21, 1950

This plat is strictly conformable to the approved field notes, and the survey, having been correctly executed in accordance with the requirements of law and the regulations of this Bureau, is hereby accepted.

For the Director

William F. Richards

Chief, Branch of Surveys

E.B.B.

F.B.J.

R.E.C.
E.Y.H.

3054

Field in Lincoln Office

(23)

Indexed

2643

Click Here for Field Notes

69

EXTERIOR LINES.

Magnetic Variation East. Scale 3 miles to 1 inch

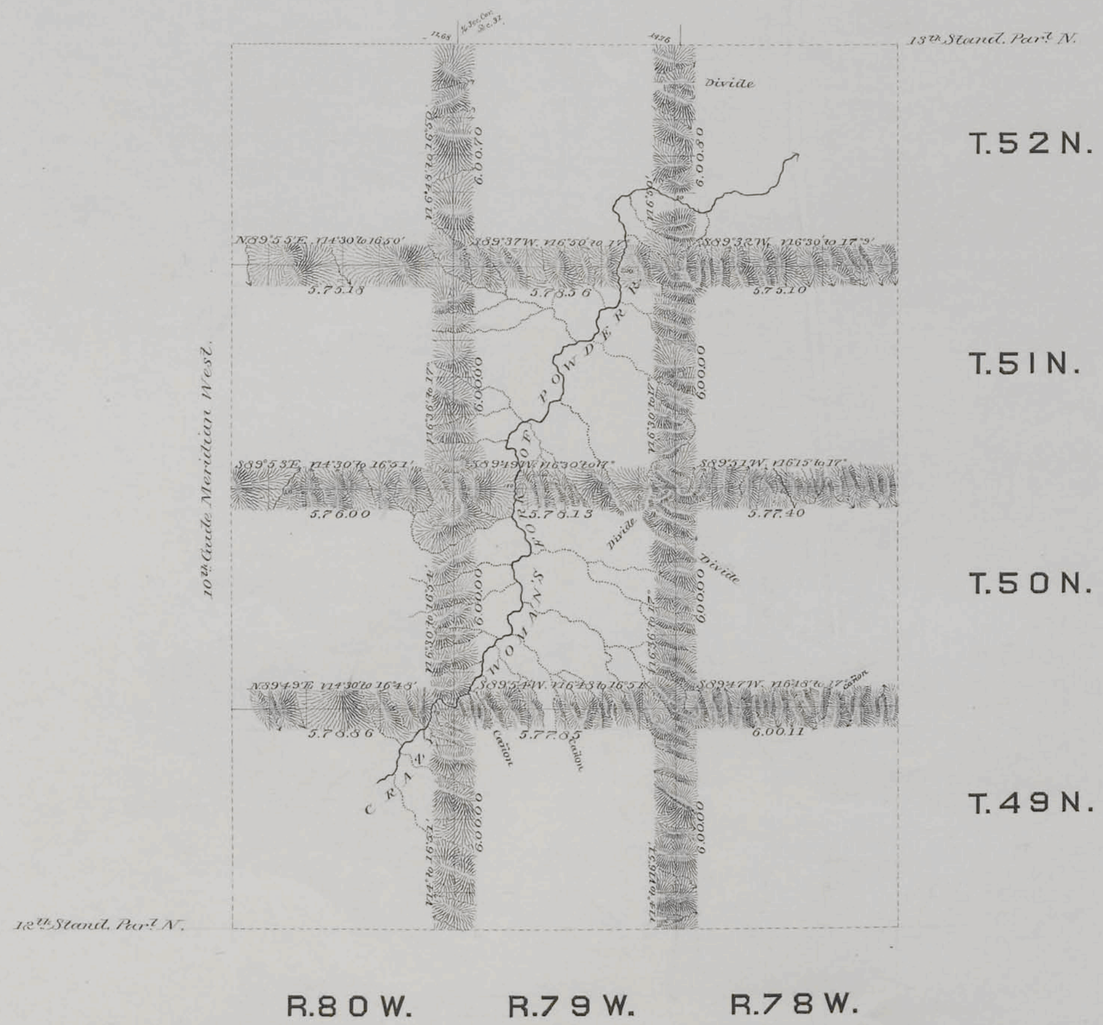

Surveys Designated	By Whom Surveyed	Date of Contract	Amount of Surveys Mls	Chs	Lks	When Surveyed
Exterior lines	Ed. F. Stahle	Sept. 21st 1880	101	58	69	July 30–Aug 15th 1883
Connections	" "	" " "		26	44	" " "

I hereby certify that the above diagram of the Exterior lines of Townships 49, 50, 51 & 52 North, Ranges 78, 79 & 80 West of the 6th Principal Meridian Wyoming Territory, is strictly conformable to the field notes of the survey thereof on file in this Office which have been examined and approved.

Surveyor General's Office
Cheyenne Wyoming
November 30th 1883

Edw. C. David Sur. Genl.

1816

11. 845 Indexed

12TH. STANDARD PARALLEL NORTH.

73.

Click Here for Field Notes

Retracement Notes, All or Part

From the 8th to the 10th Guide Meridian West, betw. Townships 48 & 49 North, Ranges 65 to 80 West of the 6th Principal Meridian, Wyom. Territory. — Course N. 89° 51' E.

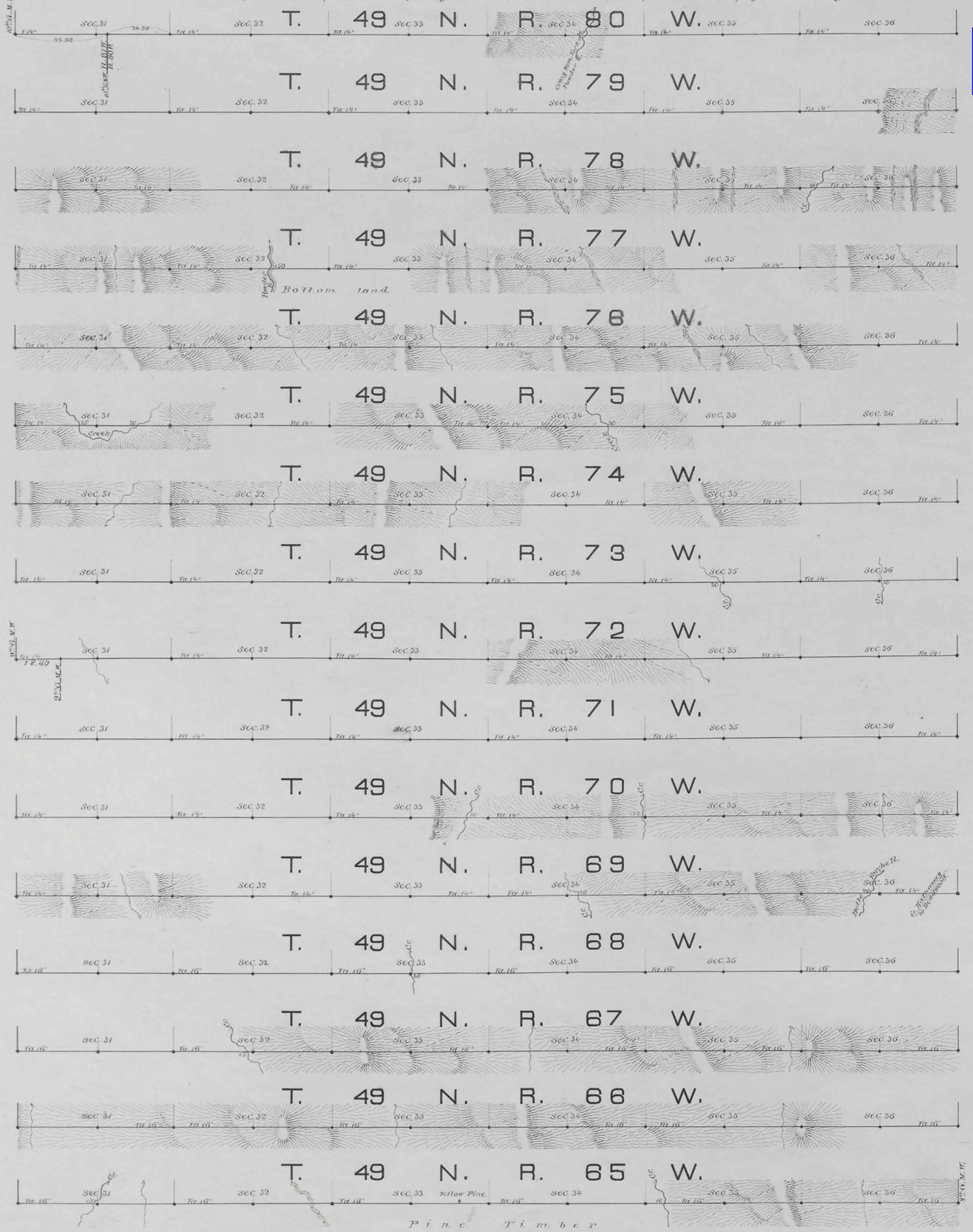

Scale, 40 chains to an inch.

Magnetic variation East.

Surveys Designated	By whom surveyed	Date of Contract	Amount of Surveys: miles	chs.	lks.	When surveyed
12th Stand. Par. N.	Edw. F. Stahle	Aug. 12, 1880	96	00	00	June & July 1881.

I hereby certify that the above diagram of the 12th Standard Parallel N. from the 8th to the 10th Guide Meridian W. betw. Twps. 48 & 49 N., Ranges 65 to 80 W. of the 6th prin. Mer. Wyom. Terr. is strictly conformable to the field notes of the survey thereof on file in this Office, which have been examined and approved.

Surveyor General's Office,
Cheyenne, Wyo. Sept. 17th 1881.

Edw. C. David
Surveyor General.