Click Here for Field Notes

Ac. 6548

ORIGINAL

TOWNSHIP 49 NORTH, RANGE 80 WEST, OF THE 6th PRINCIPAL MERIDIAN, WYOMING.

DEPENDENT RESURVEY

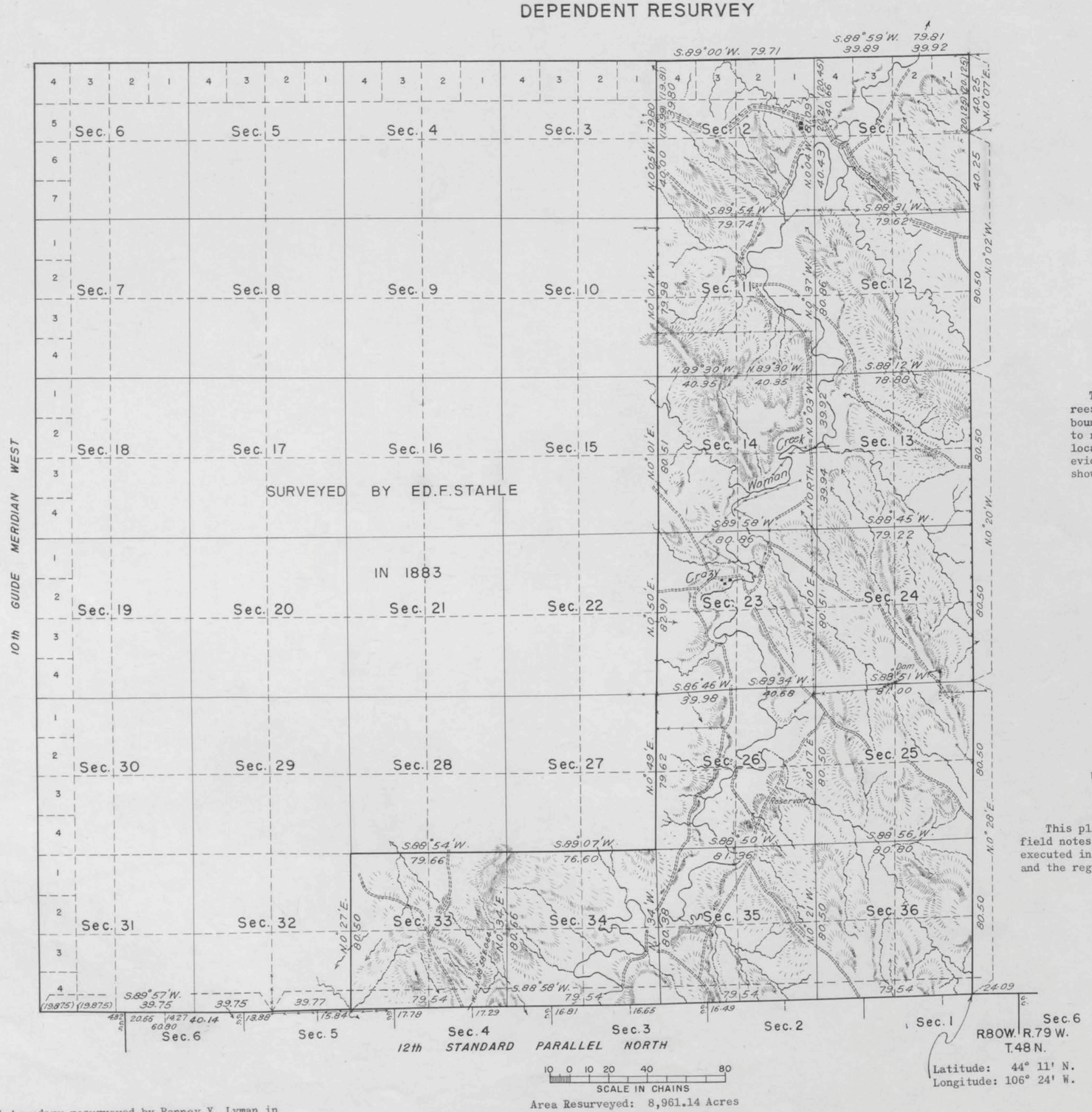

Latitude: 44° 11' N.
Longitude: 106° 24' W.

Area Resurveyed: 8,961.14 Acres

Portion of north boundary resurveyed by Ranney Y. Lyman in 1948; south boundary (12th Standard Parallel North) resurveyed by Ranney Y. Lyman and Ernest Parker in 1948.

East boundary and portion of subdivisional lines resurveyed by Ranney Y. Lyman, Cadastral Engineer, May 20 to July 2, 1948, under Special Instructions for Group 209 Wyoming, dated April 5, 1946.

RECEIVED
SEP - 3 1953
Bureau of Land Management
Land and Survey Office
Cheyenne, Wyoming

This plat represents a retracement and reestablishment of portions of the township boundary and subdivisional lines designed to restore all corners in their original locations according to the best available evidence. The lottings and areas are as shown on the plat approved November 30, 1883.

UNITED STATES DEPARTMENT OF THE INTERIOR
BUREAU OF LAND MANAGEMENT
Washington, D. C., June 23, 1953

This plat is strictly conformable to the approved field notes, and the survey, having been correctly executed in accordance with the requirements of law and the regulations of this Bureau, is hereby accepted.

For the Administrator

Assistant Chief, Division of
Cadastral Engineering

Plot. E.B.B.

43962

1806-A

49-80

Click Here for Field Notes

TOWNSHIP No. 49 NORTH. RANGE No. 80 WEST of the 6th Principal MERIDIAN.

Total number of Acres. 23,015.78

Surveys Designated	By Whom Surveyed	Date of Contract	Amount of Surveys Miles	Chains	Links	When Surveyed	Magnetic Declination
N. & E. Township lines	Ed. F. Stahle	Sept. 21st 1880	17	73	86	Aug. 7th & 8, 1883	16°50' East
Subdivisions	" "	Sept. 21 1880	59	78	59	Aug. 18-21 1883	16°48' "
Connections							
10th Guide M.W.	" "	Aug. 18th 1880	5	79	56	Oct. 13 1880	
12th Stand. P.N.	" "	" " "	6	00	00	June 27th 1881	

The above Map of Township No. 49 North Range No. 80 West of the Sixth Principal Meridian Wyoming Territory is strictly conformable to the field notes of the survey thereof on file in this Office, which have been examined and approved

Surveyor General's Office,
Cheyenne Wyoming
November 30th 1883

Edw. C. David
Sur. Genl.

A. Gast & Co. St. Louis Mo.

Accs. 6507

Click Here for Field Notes

ORIGINAL

TWELFTH STANDARD PARALLEL NORTH

DEPENDENT RESURVEY

THROUGH RANGES 78, 79, AND 80 WEST, SIXTH PRINCIPAL MERIDIAN, WYOMING.

RECEIVED
MAY 18 1951
Bureau of Land Management
Land and Survey Office
Cheyenne, Wyoming

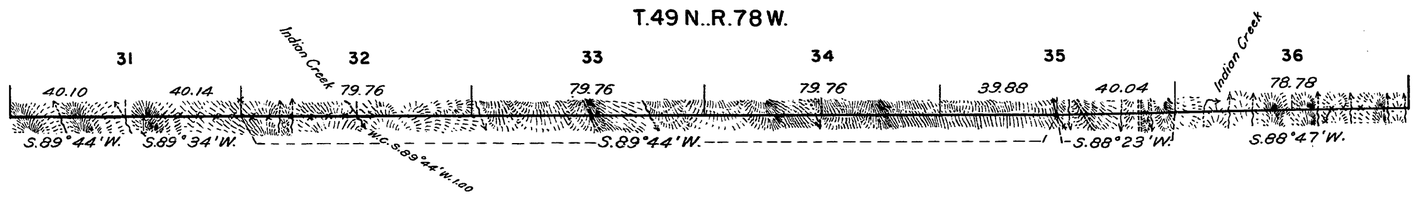

Latitude 44°11'N.
Longitude 106°10'W.

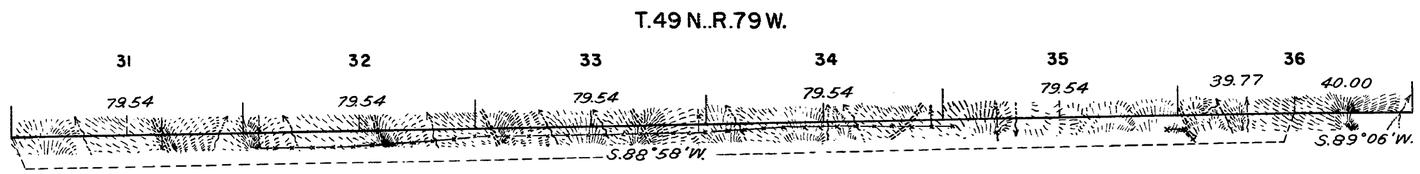

This plat represents a retracement and reestablishment of a portion of the Twelfth Standard Parallel North designed to restore all corners in their original locations according to the best available evidence.



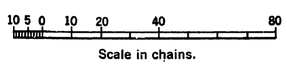

Portion of Twelfth Standard Parallel North resurveyed by R. C. MacDonald, Ranney Y. Lyman, and Ernest Parker October 16, 1946 to July 3, 1948 under special instructions for Group 209 dated April 5, 1946.

UNITED STATES DEPARTMENT OF THE INTERIOR
BUREAU OF LAND MANAGEMENT
Washington, D. C., April 21, 1950

This plat is strictly conformable to the approved field notes, and the survey, having been correctly executed in accordance with the requirements of law and the regulations of this Bureau, is hereby accepted.

For the Director

William F. Richards

Chief, Branch of Surveys

E.B.B.

F.B.J.

R.E.C.
E.Y.H.

3054

Field in Lincoln Office

(23)

Indexed

2643

Click Here for Field Notes

69

EXTERIOR LINES.

Magnetic Variation East. Scale 3 miles to 1 inch

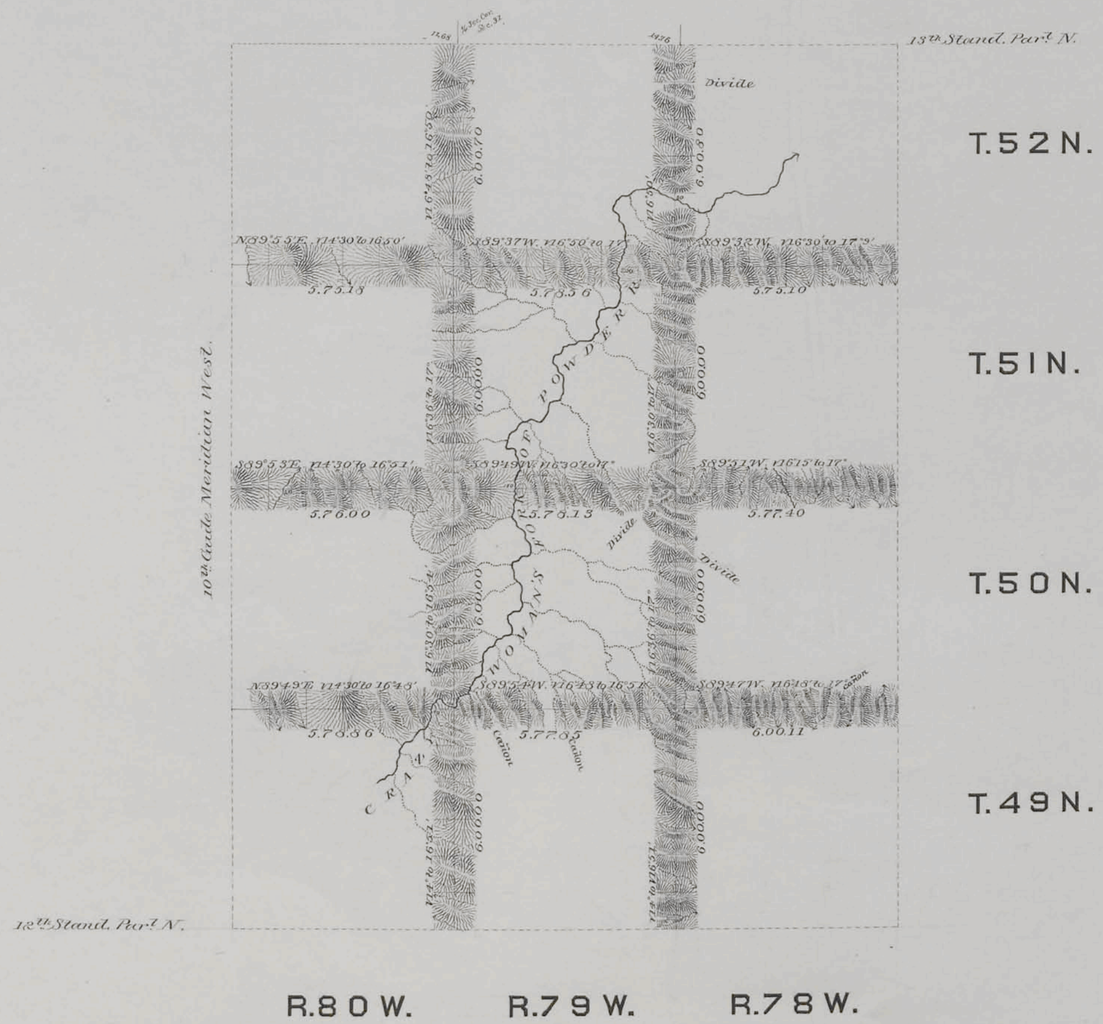

Surveys Designated	By Whom Surveyed	Date of Contract	Amount of Surveys Mls	Chs	Lks	When Surveyed
Exterior lines	Ed. F. Stahle	Sept. 21st 1880	101	58	69	July 30–Aug 15th 1883
Connections	" "	" " "		26	44	" " "

I hereby certify that the above diagram of the Exterior lines of Townships 49, 50, 51 & 52 North, Ranges 78, 79 & 80 West of the 6th Principal Meridian Wyoming Territory, is strictly conformable to the field notes of the survey thereof on file in this Office which have been examined and approved.

Surveyor General's Office
Cheyenne Wyoming
November 30th 1883

Edw. C. David Sur. Gen.

1816

11. 845 Indexed

12TH. STANDARD PARALLEL NORTH.

73.

Click Here for Field Notes

Retracement Notes, All or Part

From the 8th to the 10th Guide Meridian West, betw. Townships 48 & 49 North, Ranges 65 to 80 West of the 6th Principal Meridian, Wyom. Territory.— Course N. 89° 51' E.

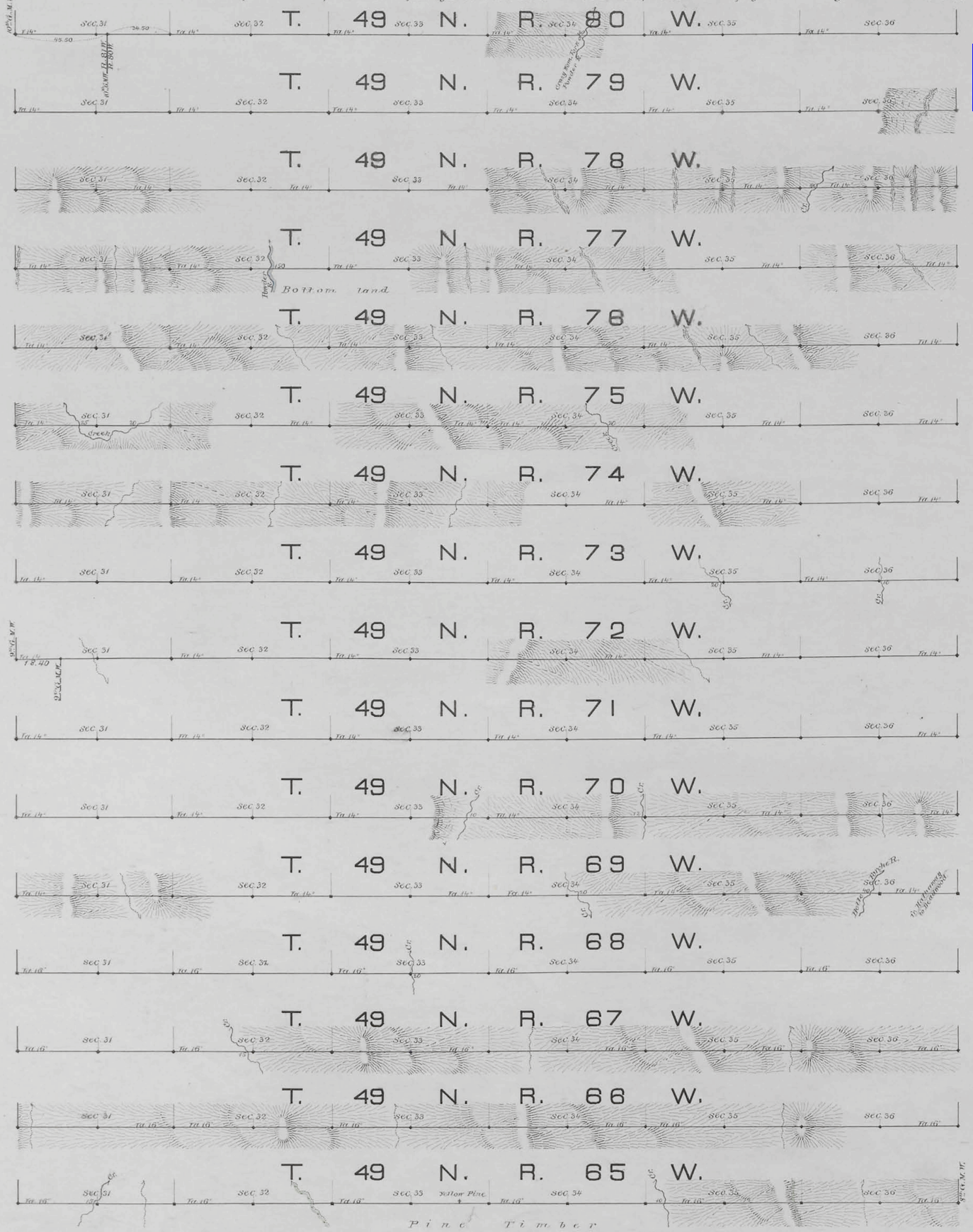

Scale, 40 chains to an inch.

Magnetic variation East.

Surveys Designated	By whom surveyed	Date of Contract	Amount of Surveys: miles	chs.	lks.	When surveyed
12th Stand. Par. N.	Edw. F. Stahle	Aug. 12, 1880	96	00	00	June & July 1881.

I hereby certify that the above diagram of the 12th Standard Parallel N. from the 8th to the 10th Guide Meridian W. betw. Twps. 48 & 49 N., Ranges 65 to 80 W. of the 6th prin. Mer. Wyom. Terr. is strictly conformable to the field notes of the survey thereof on file in this Office, which have been examined and approved.

Surveyor General's Office,
Cheyenne, Wyo. Sept. 17th 1881.

Edw. C. David
Surveyor General.

(11)

754

Click Here for Field Notes

Retracement Field Notes Tps. 49-50 N.

27.

10TH GUIDE MERIDIAN WEST.

from the 12th to the 13th Standard Parallels North, between Ranges 30 and 31 West of the 6th Principal Meridian.

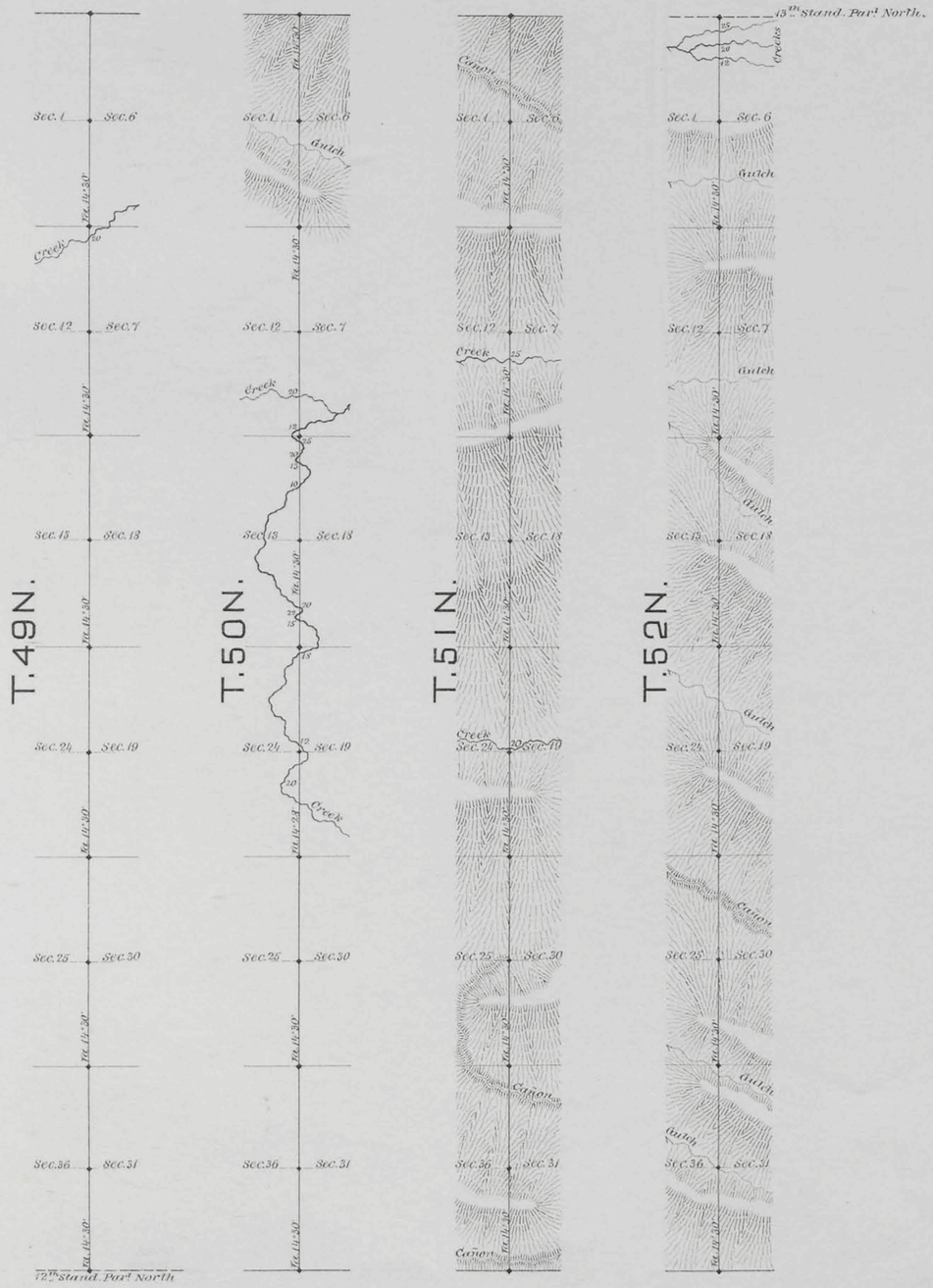

Scale, 40 chains to an inch.

Magnetic variation East.

Surveys Designated	By whom surveyed	Date of Contract	Amount of Surveys Mls.	Chs.	Lks.	When surveyed
10th Guide Mer.d West	Edward E Stable	August 12, 1880	24	0	0	October 1880.

I hereby certify that the above diagram of the 10th Guide Meridian West, from the 12th to the 13th Standard Parallels North, between Ranges 30 and 31 West of the 6th Principal Meridian, Wyoming Territory, is strictly conformable to the field notes of the survey thereof, on file in this Office, which have been examined and approved.

Surveyor General's Office,
Cheyenne, Wyo. May 17th 1881.

Edw. C. David
Surveyor General.

587