Click Here for Field Notes

Ac. 6553

ORIGINAL

# TOWNSHIP Nº 50 NORTH, RANGE Nº 77 WEST, OF THE SIXTH PRINCIPAL MERIDIAN, WYOMING.

## DEPENDENT RESURVEY

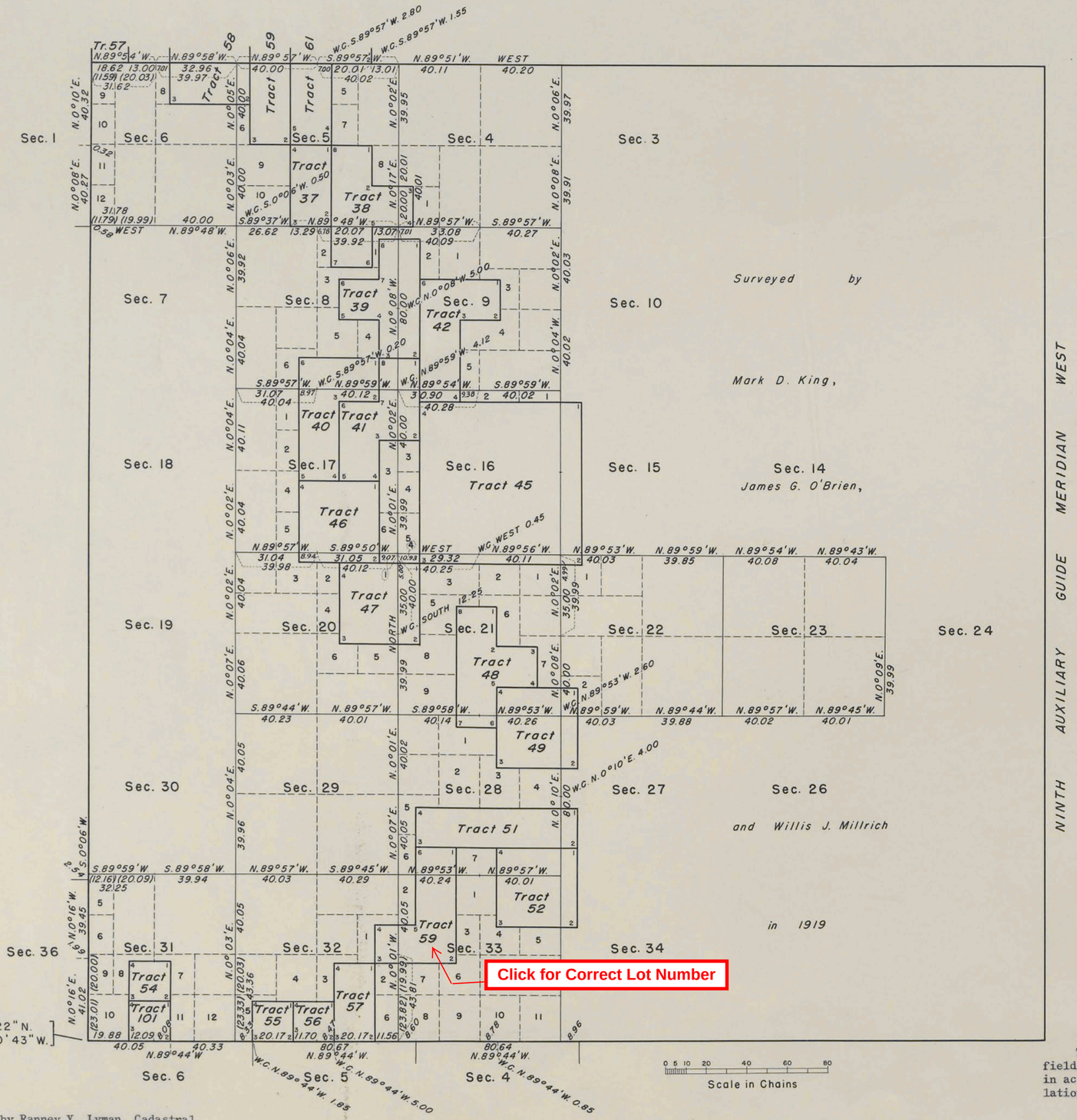


Latitude : 44° 15' 22" N.
Longitude : 106° 10' 43" W.

Surveyed by

Mark D. King,

James G. O'Brien,

and Willis J. Millrich

in 1919

RECEIVED
JAN 4 1954
Bureau of Land Management
Land & Survey Office
Cheyenne, Wyoming

This plat represents a retracement and reestablishment of a portion of the township boundaries, and a portion of the subdivisional lines designed to restore the corners in their original locations according to the best available evidence. The lottings and areas are as shown on the plats approved October 20, 1921.

Resurvey executed by Ranney Y. Lyman, Cadastral Engineer, October 22 to November 9, 1948, under Supplemental Special Instructions for Group 209 Wyoming, dated April 5, 1946.

UNITED STATES DEPARTMENT OF THE INTERIOR
BUREAU OF LAND MANAGEMENT
Washington, D. C., September 30, 1953

This plat is strictly conformable to the approved field notes, and the survey, having been correctly executed in accordance with the requirements of law and the regulations of this Bureau, is hereby accepted.

For the Director

Earl G. Harrington
Chief, Division of
Cadastral Engineering

J.G.H.
D.K.S.

1624-C

50-77

Click Here for Field Notes | Click Here for Exterior Notes | Click Here for USCGS Notes

ORIGINAL

2228 (4-675 a) Accepted November 8, 1921.

# Resurvey Township No. 50 North Range No. 77 West of the Sixth Principal Meridian Wyoming

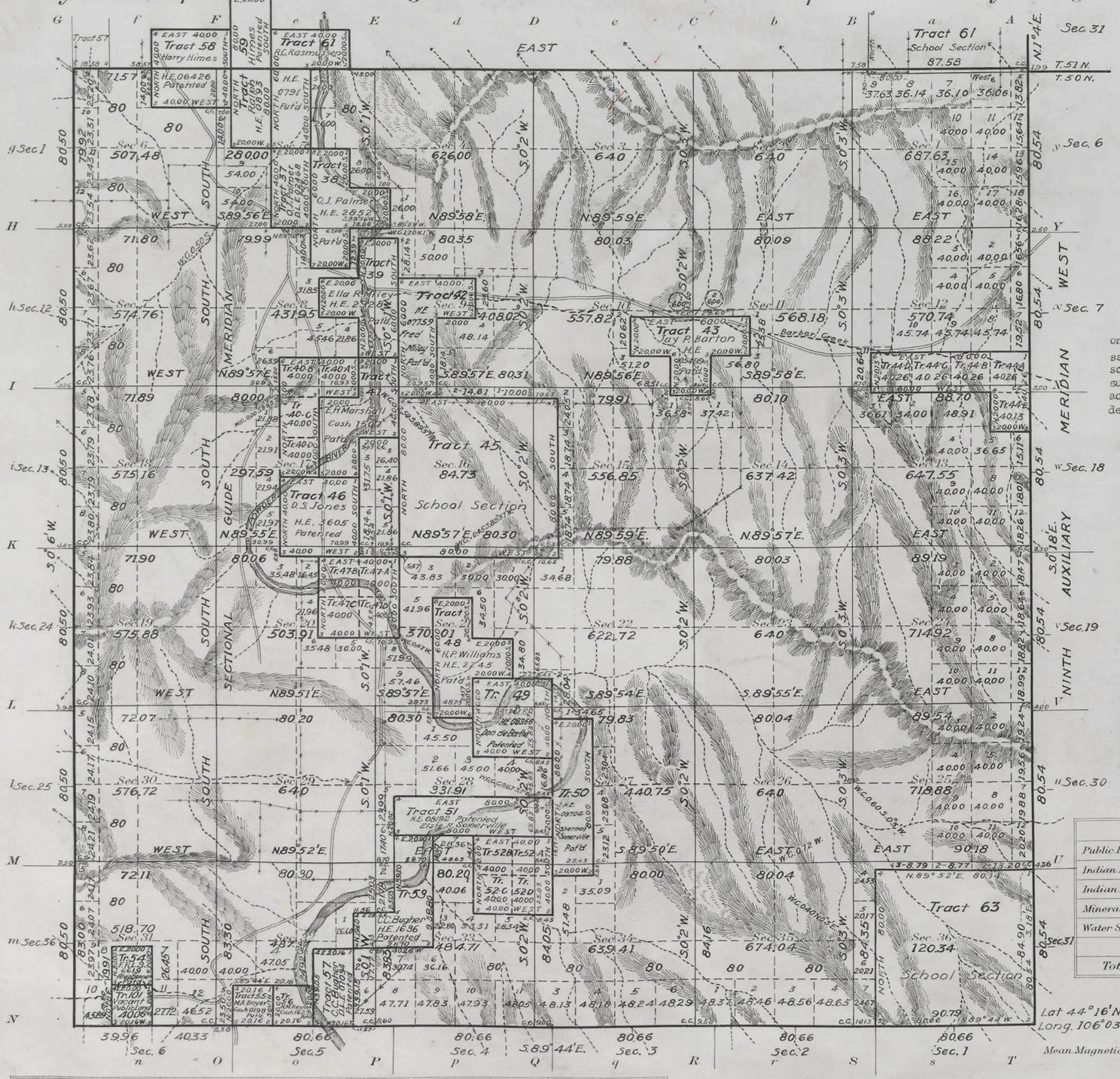


SEE SUPPLEMENTAL PLAT

No. 1, Index Diagram

All tract segregations shown hereon represent the position and form of said tracts under the original description as referred to the original survey, located as such on the ground according to the best available evidence of their true position.

| Areas in Acres | |
|---|---|
| Public Land | |
| Indian Reservation | |
| Indian Allotments | |
| Mineral Claims | |
| Water Surface | |
| | |
| Total Area | |

| Surveys Designated | By Whom Surveyed | Group No. | Group Date | Amount of Surveys Mls. | chs. | lks. | When Surveyed Begun | Completed |
|---|---|---|---|---|---|---|---|---|
| North Bdy Resurv. | Mark D. King and | 45 | July 6, 1918 | 5 | 79 | 15 | July 31, 1919 | Aug. 9 1919 |
| South " " | Willis J. Millrick | " | " " " | 6 | 03 | 59 | Sept. 1, " | Sept 6 " |
| East " " | " " " | " | " " | 6 | 05 | 23 | Aug. 23 " | " 8 " |
| West " " | " " " | " | " " " | 6 | 03 | 00 | " 25 " | " 5 " |
| Subdivisions | " " " | " | " " " | 60 | 27 | 25 | " 21 " | " 8 " |
| Segregated Tracts | " " " | " | " " " | 49 | 62 | 37 | Sept. 6 " | Sept. 21, 1921 |
| Connections | " " " | " | " " " | 5 | 22 | 95 | Aug. 21 " | " 21, " |

The above map of a Resurvey Township No. 50 North Range No. 77 West of the Sixth Principal Meridian Wyoming is strictly conformable to the field notes of the resurvey thereof on file in this office, which have been examined and approved

U. S. Surveyor General's Office.
Cheyenne Wyoming October 20, 1921

Charles L. Decker
Surveyor General.

1624-A

50 - 77

Trans. to Buffalo.
Jan 23, 1922

accession no 2229

ORIGINAL

Accepted November 8, 1921.

Supplemental Plat No. 1

Index Diagram

# Resurvey Township N° 50 North Range 77 West of the Sixth Principal Meridian Wyoming

Group 45

INDEX FOR SEGREGATED TRACTS

| Resurvey Tract N° | Description by Original Survey: T | R | Sec. | Subdivisions | Entry Kind | Entry N° | Status in Land Office | Entryman |
|---|---|---|---|---|---|---|---|---|
| 37 | 50 | 77 | 5 | $E^2SW^4$ | D.L.E. | 02468 | Patented | Orlo J. Palmer |
| 38 | " | " | 5 | $W^2SE^4$, $SE^4SE^4$ | | | | |
| | | | 8 | $NW^4NE^4$ | H.E. | 2852 | Patented | Orlo J. Palmer |
| 39 | " | " | 8 | $E^2NE^4$, $SW^4NE^4$, $NE^4SE^4$ | H.E. | 2928 | Patented | Ella R. Miley |
| 40 | " | " | 8 | $SW^4SE^4$, $SE^4SW^4$ | | | | |
| | | | 17 | $E^2NW^4$ | H.E. | 011127 | Relinquished | Rowe Kilkenny |
| 41 | " | " | 8 | $SE^4SE^4$ | | | | |
| | | | 17 | $NE^4NE^4$, $W^2NE^4$ | Cash | 1507 | Patented | Elbert H. Marshall |
| 42 | " | " | 9 | $S^2NW^4$, $W^2SW^4$ | H.E. | 07759 | Patented | Fred Miley |
| 43 | " | " | 10 | $N^2SE^4$, $SE^4SE^4$ | | | | |
| | | | 11 | $NW^4SW^4$ | H.E. | 05499 | Patented | Jay P. Barton |
| 44 | " | " | 12 | $S^2S^2$ | | | | |
| | | | 13 | $NE^4NE^4$ | H.E. | 08026 | Valid | Louis Livingston |
| 45 | " | " | 16 | All | School | Section | Grant | Wyoming |
| 46 | " | " | 17 | $W^2SE^4$, $E^2SW^4$ | H.E. | 3605 | Patented | Daniel S. Jones |
| 47 | " | " | 20 | $NE^4$ | H.E. | 09670 | Relinquished | Goldie Music |
| 48 | " | " | 21 | $SE^4NW^4$, $E^2SW^4$, $NW^4SE^4$ | H.E. | 2245 | Patented | Harry P. Williams |
| 49 | " | " | 21 | $S^2SE^4$ | | | | |
| | | | 28 | $N^2NE^4$ | H.E. | 08366 | Patented | Don De Barthe |

INDEX FOR SEGREGATED TRACTS

| Resurvey Tract N° | Description by Original Survey: T | R | Sec. | Subdivisions | Entry Kind | Entry N° | Status in Land Office | Entryman |
|---|---|---|---|---|---|---|---|---|
| 50 | 50 | 77 | 27 | $W^2W^2$ | H.E. | 09704 | Patented | Sherman Somerville |
| 51 | " | " | 28 | $N^2S^2$ | H.E. | 08192 | Patented | Elsie R. Somerville |
| 52 | " | " | 28 | $S^2SE^4$ | | | | |
| | | | 33 | $N^2NE^4$ | H.E. | 08417 | Valid | Ruby Lastra |
| 53 | " | " | 28 | $SW^4SW^4$ | | | | |
| | | | 33 | $W^2NW^4$ | | | | |
| | | | 32 | $SE^4NE^4$ | H.E. | 1636 | Patented | Christopher C. Bugher |
| 54 | " | " | 31 | $NE^4SW^4$ | F.R.L.S. | 6619 | Patented | Alvin Bennett |
| 55 | " | " | 32 | $SW^4SW^4$ | Cash | 0198 | Patented | Mark A. Boyer |
| 56 | " | " | 32 | $SE^4SW^4$ | Cash | 1623 | Patented | Nicholas M. Rezner |
| 57 | " | " | 32 | $W^2SE^4$ | D.L.E. | 01034 | Patented | Christopher C. Bugher |
| 58 | " | " | 6 | Lots 1, 2 | | | | |
| | 51 | 77 | 31 | $S^2SE^4$ | H.E. | 06426 | Patented | Harry Himes |
| 59 | " | " | 32 | $W^2SW^4$ | | | | |
| | 50 | 77 | 5 | Lot 4, $SW^4NW^4$ | H.E. | 0893 | Patented | Ralph Himes |
| 61 | " | " | 5 | $SE^4NW^4$ Lot 3 | | | | |
| | 51 | 77 | 32 | $SE^4SW^4$, $SW^4SE^4$ | H.E. | 0791 | Patented | Robert C. Rasmussen |
| 62 | " | " | 36 | All | School | Section | Grant | Wyoming |
| 63 | 50 | 77 | 36 | All | School | Section | Grant | Wyoming |
| 101 | " | " | | | | | Vacant | Public Land |

THIS INDEX DIAGRAM IS MADE TO ACCOMPANY THE PLAT OF RESURVEY TOWNSHIP NO. 50 NORTH, RANGE NO. 77 WEST, OF THE SIXTH PRINCIPAL MERIDIAN, WYOMING, AND IS HEREBY APPROVED.

U. S. SURVEYOR GENERAL'S OFFICE,

CHEYENNE, WYOMING.

October 20, 1921.

Charles L. Decker

Surveyor General.

J.C.S.

AMT

1624-B

Trans. to Buffalo Jan. 23, 1922

50 - 77

(21)

Click Here for Field Notes

89

2227

# TOWNSHIP No. 50 NORTH. RANGE No. 77 WEST of the 6TH Principal MERIDIAN.

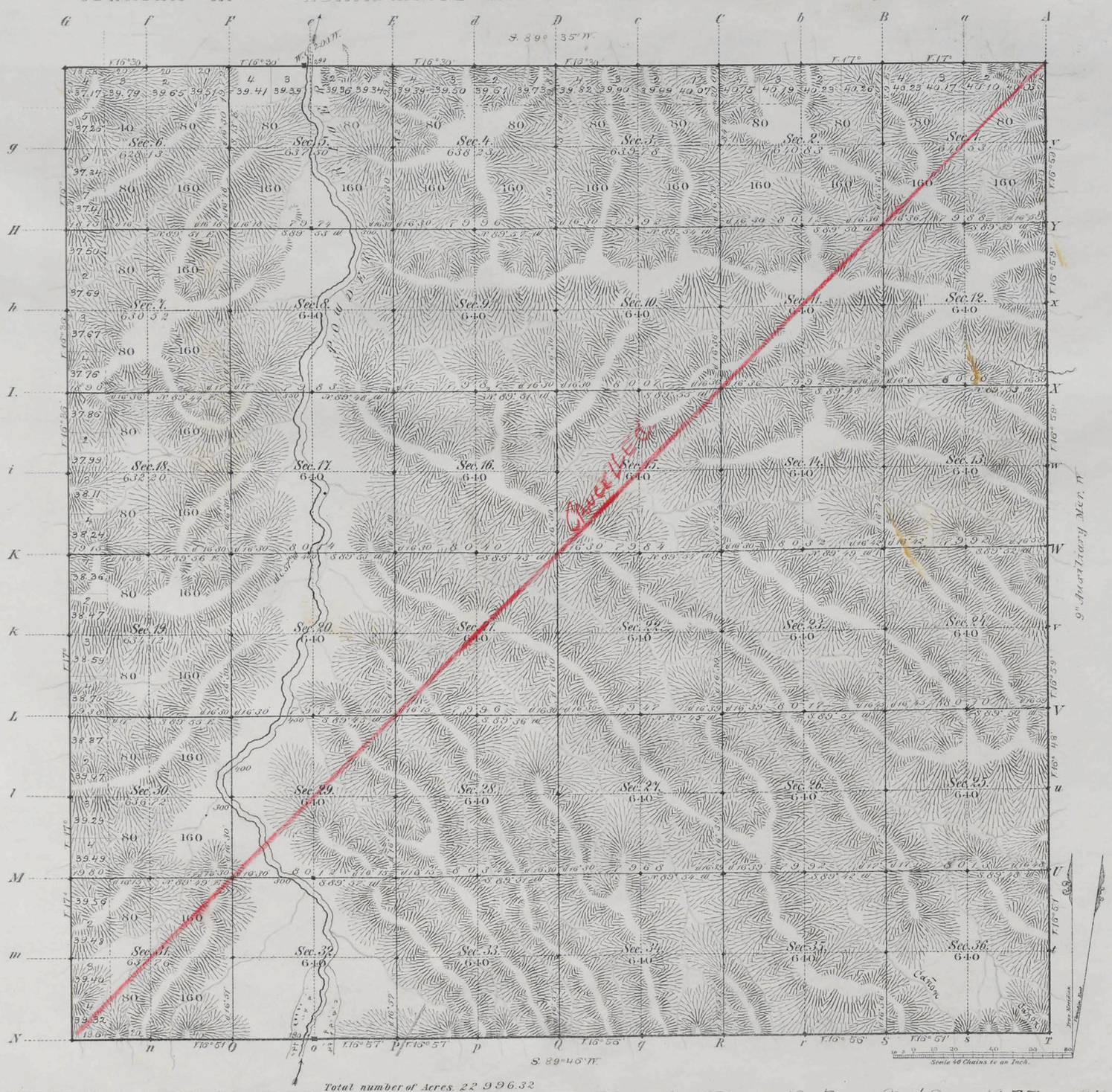


Total number of Acres. 22 996.32

| Surveys Designated | By Whom Surveyed | Date of Contract | Amount of Surveys Mls | Chs | Lks | When Surveyed | Magnetic Declination |
|---|---|---|---|---|---|---|---|
| S.W.&N. Township lines | E. F. Stahle | July 12, 1882 | 17 | 78 | 22 | March 24 & 26, 1883 | 16° 50' East |
| Subdivisions | " " " | " " " | 59 | 75 | 11 | Apr. 28-May 3, 1883 | 16° 39' " |
| Connections | | | | | | | |
| 9th Auxil. M. W. | " " " | " " " | 6 | 00 | 00 | March 15, 16, 1883 | |

The above Map of Township No. 50 North Range No. 77 West of the Sixth Principal Meridian Wyoming Territory is strictly conformable to the field notes of the survey thereof on file in this Office, which have been examined and approved.

Surveyor General's Office,
Cheyenne Wyoming
August 15th 1883

Edw. C. David
Sur. Genl.

A. Gast & Co., St. Louis, Mo.

1624

Case
50-77

(21) Indexed

2245

Click Here for Field Notes



# EXTERIOR LINES.

*Scale 3 miles to 1 inch.* *Magnetic Variation E.*




T. 52N.

T. 51N.

T. 50N.

T. 49N.

R. 77W. R. 76W. R. 75W.

| Surveys Designated | By Whom Surveyed. | Date of Contract. | Amount of Surveys mls. | chs. | lks. | When Surveyed. |
|---|---|---|---|---|---|---|
| Exterior lines | E. F. Stahle | July 12th 1882 | 77 | 76 | 17 | March 19-28, 1883 |
| Connections | " " " | " " " | | 34 | 12 | " " " |

I hereby certify that the above diagram of the Exterior lines of Tps. 51 & 52 N. Rs. 75, 76 & 77 W. & Tps. 49 & 50 N. Rs. 76 & 77 W. of the 6th Principal Meridian, Wyoming Territory, is strictly conformable to the field notes of the survey thereof on file in this Office, which have been examined and approved.

Surveyor General's Office,
Cheyenne, Wyoming August 15th 1883 } Edw. C. David Sur. Genl.

1631

(21)

2225

Click Here for Field Notes



# 9TH AUXILIARY MERIDIAN WEST.

along W. boundaries of Tps 49, 50, 51, & 52 N. R. 76 W. of 6th PM. Wyoming Territory.
Scale 40 Chs. to 1 inch Magnetic Var. East.

| Surveys Designated | By Whom Surveyed | Date of Contract | Amount of Surveys | | | When Surveyed |
|---|---|---|---|---|---|---|
| | | | Mls | Chs | Lks | |
| 9th Aux.ry Mer.n W. | E. F. Stahle | July 12th 1882 | 24 | 0 | 99 | March 15-17 1883 |
| Connections | " " " | " " " | | 19 | 09 | " " " |

I hereby certify that the above diagram of the 9th Auxiliary Meridian W. along West boundaries of Tps 49, 50, 51 & 52 N., Range 76 West of the 6th P.M. Wyo. Ter.y is strictly conformable to the field notes of the survey thereof on file in this Office which have been examined & approved.
Surveyor Generals Office,
Cheyenne Wyoming Aug. 15th 1883 } Edw. C. David Sur.r Gen.l