Click Here for Field Notes

761

TOWNSHIP No. 50 NORTH RANGE No. 81 WEST of the 6th Principal MERIDIAN.



Total number of Acres. 23,044.02

Surveys Designated	By Whom Surveyed	Date of Contract	Amount of Surveys Mrs. Chs. Lks.	When Surveyed	Magnetic Decl'n.
N. W. & S. Township lines	Downey & Grant	August 12, 1880	18 . 1 . 01	October 1880	15°30' East
Subdivisions	A. P. Hanson	Novemb. 18, 1880	59 . 79 . 53	Decemb. 1880	17°10' East
Connections					
10th Guide Mer. W.	Edw. F. Stahle	August 12, 1880	6 . 00 . 06	October 1880	

The above Map of Township No. 50 North, of Range No. 81 West of the 6th Principal Meridian, Wyoming Territory is strictly conformable to the field notes of the survey thereof on file in this Office, which have been examined and approved

Surveyor General's Office, Cheyenne, Wyo. May 25, 1881.

Edw. C. David
Sur. Genl.

A. Gast & Co., St. Louis, Mo.

591

50 - 81

Indexed

Click Here for Field Notes

Ret. Notes Tps. 49-50 N., Rs. 81-82 W.

699

EXTERIOR LINES

3 miles to an inch. *Magnetic variation East.*

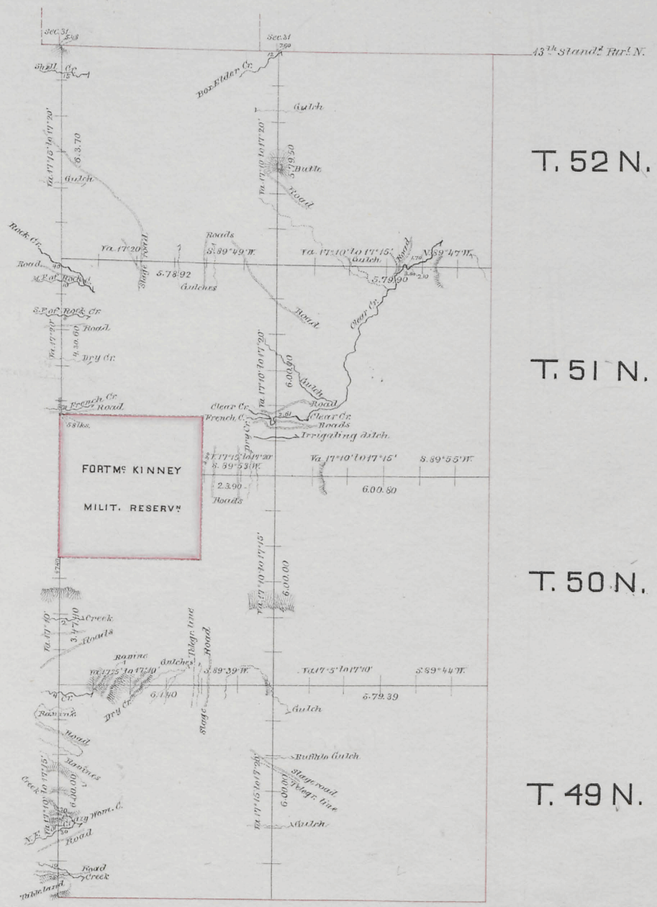

Surveys Designated	By whom surveyed	Date of contract	Amount of surveys mls.	chs.	lks.	When surveyed
Exterior lines	Downey & Grant	August 12, 1880	76	5	51	Oct. & Novbr. 1880
Connections	" " "	" " "	0	13	66	" " "

I hereby certify that the above diagram of the exterior lines of Tns 49, 50, 51 & 52 N., Rgs 81 & 82 West of the 6th Principal Mer. Wyo. Ter. is strictly conformable to the field notes of the surveys thereof on file in this office which have been examd & apprd.

Surveyor General's Office
Cheyenne, Wyo. March 12, 1881.

Edw. C. David
Surveyor General.

(11)

754

Click Here for Field Notes

Retracement Field Notes Tps. 49-50 N.

27.

10th GUIDE MERIDIAN WEST.

from the 12th to the 13th Standard Parallels North, between Ranges 30 and 31 West of the 6th Principal Meridian.

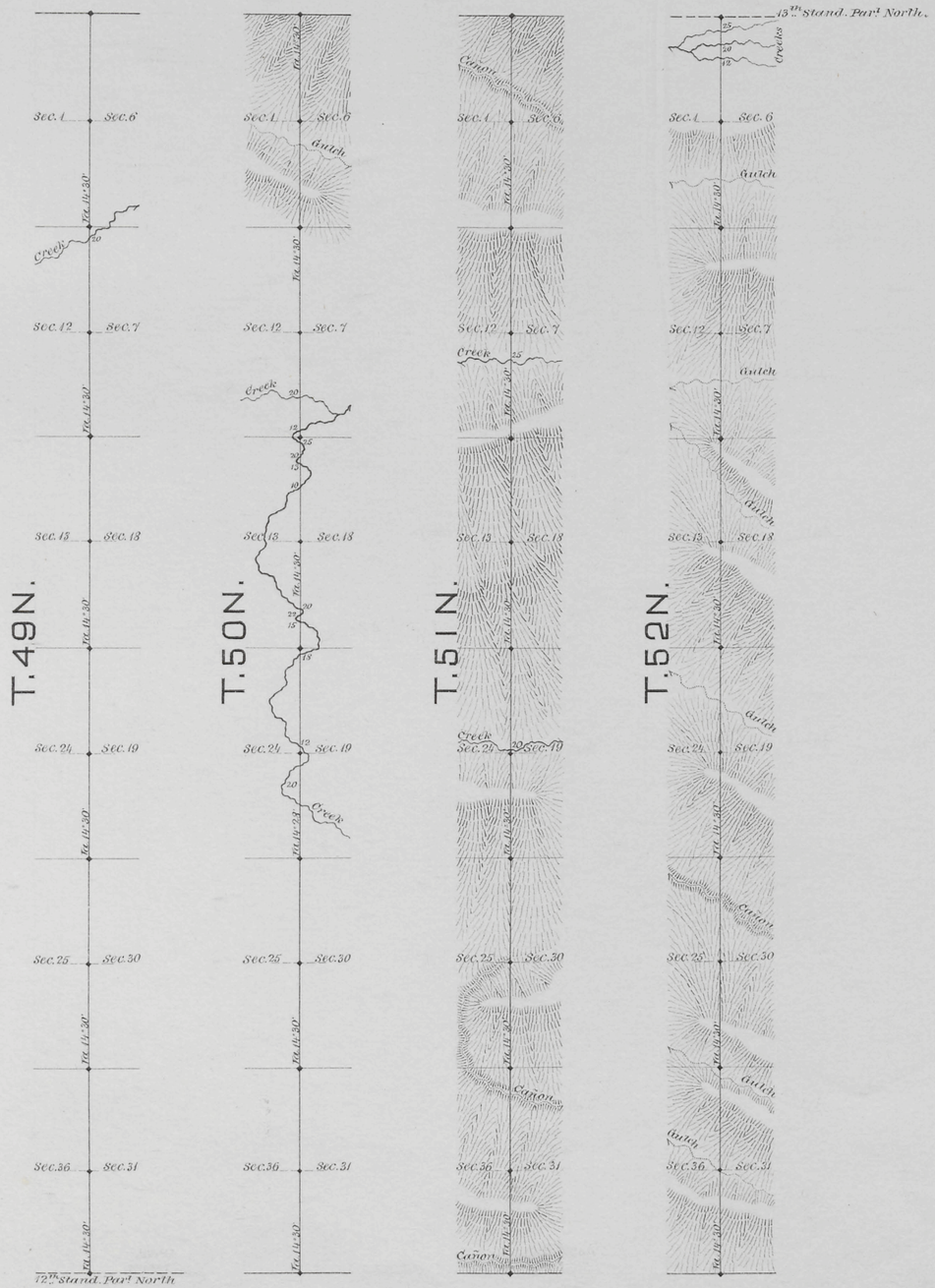

Scale, 40 chains to an inch.

Magnetic variation East.

Surveys Designated	By whom surveyed	Date of Contract	Amount of Surveys mls.	chs.	lks.	When surveyed
10th Guide Mer.d West	Edward F. Stahle	August 12, 1880	24	0	0	October 1880.

I hereby certify that the above diagram of the 10th Guide Meridian West, from the 12th to the 13th Standard Parallels North, between Ranges 30 and 31 West of the 6th Principal Meridian, Wyoming Territory, is strictly conformable to the field notes of the survey thereof, on file in this Office, which have been examined and approved.

Surveyor General's Office,
Cheyenne, Wyo. May 17th 1881.

Edw. C. David
Surveyor General.

587