8503

Click Here for Field Notes

ORIGINAL

TOWNSHIP 51 NORTH, RANGE 78 WEST, OF THE SIXTH PRINCIPAL MERIDIAN, WYOMING.

DEPENDENT RESURVEY

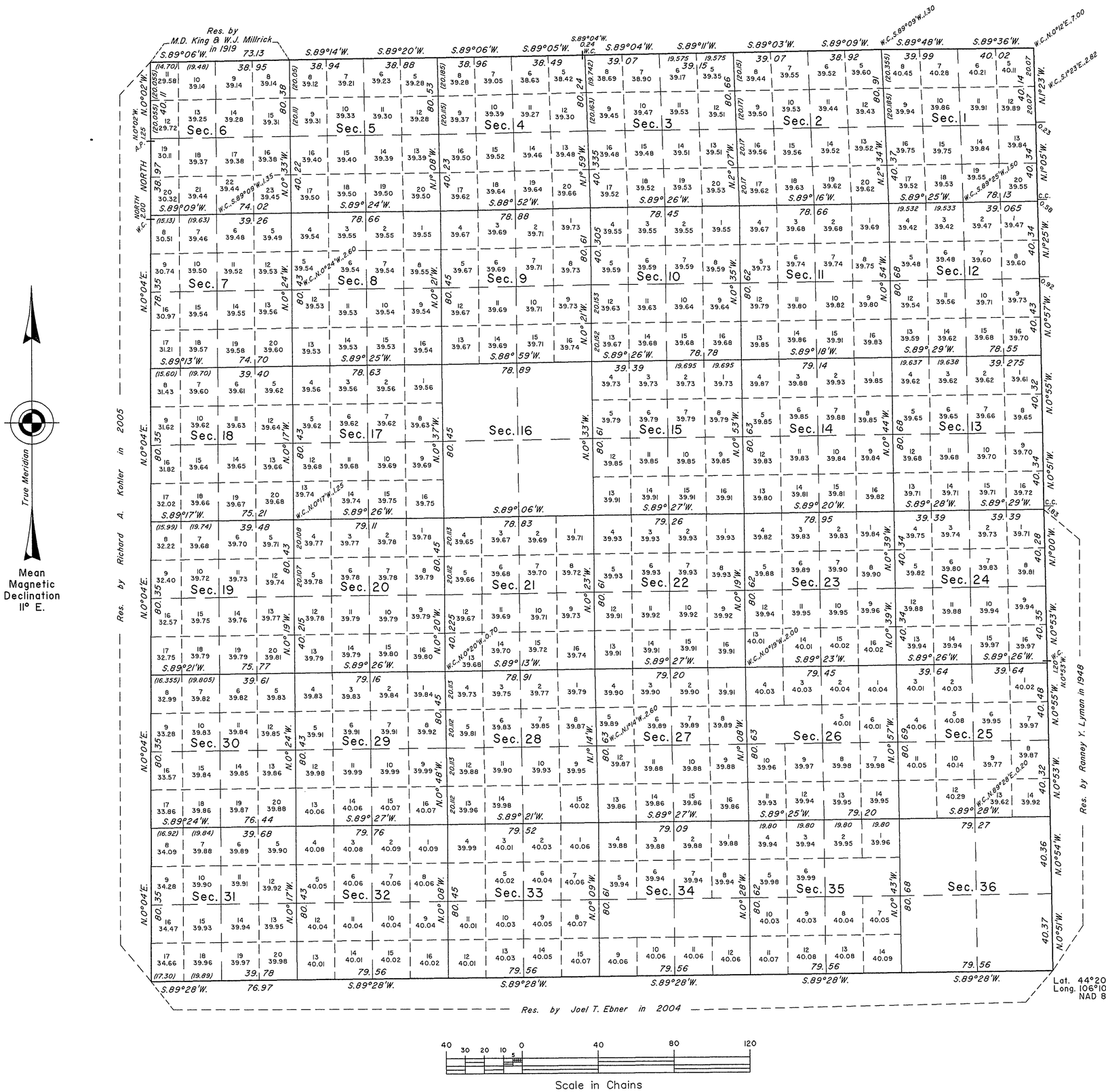

A history of surveys is contained in the field notes.

This plat represents the dependent resurvey of portions of the east and north boundaries, and the subdivisional lines, designed to restore the corners in their true original locations according to the best available evidence, T. 51 N., R. 78 W., Sixth Principal Meridian, Wyoming.

Certain modified lots and areas shown hereon pertain to Federal interest estate only. Except as indicated hereon, the lottings and areas are as shown on the plat approved November 30, 1883.

Survey executed by Joel T. Ebner, Cadastral Surveyor, beginning July 13, 2005, and completed November 16, 2005, pursuant to Special Instructions dated May 20, 2005, for Group No. 749, Wyoming.

UNITED STATES DEPARTMENT OF THE INTERIOR
BUREAU OF LAND MANAGEMENT

Cheyenne, Wyoming — February 25, 2009

This plat is strictly conformable to the approved field notes, and the survey, having been correctly executed in accordance with the requirements of law and the regulations of this Bureau, is hereby accepted.

For the Director

John P. Lee
Chief Cadastral Surveyor for Wyoming

Lat. 44°20'37.588"N.
Long. 106°10'44.187"W.
NAD 83 (1993)

J.T.E.

1791 A

OFFICIALLY FILED: February 25, 2009

(23)

Click Here for Field Notes

2573

87

TOWNSHIP No. 51 NORTH, RANGE No. 78 WEST of the 6th Principal MERIDIAN.



Total number of Acres. 22 856.02

Surveys Designated	By Whom Surveyed	Date of Contract	Amount of Surveys Mls	Chs	Lks	When Surveyed	Magnetic Declination
S.W. & N. Township lines	Ed. F. Staple	Sept. 21, 1880	17	72	50	July 31 - Aug 2, '85.	16° 42' East.
Subdivisions	Ed. F. Staple	Sept. 21, 1880	59	60	84	Sept. 4-7 1883	16° 30' " "
Connections							
F. Township l.	Ed. F. Staple	July 12. '82.	6	00	00	Mar. 27. '85.	

The above Map of Township No. 51 North Range No. 78 West of the Sixth Principal Meridian Wyoming Territory is strictly conformable to the field notes of the survey thereof on file in this Office, which have been examined and approved

Surveyor General's Office,
Cheyenne Wyoming
November 30th 1883

Edw. C. David
Sur. Genl.

A. Gast & Co., St. Louis, Mo.

1791

51 - 78

(23)

Indexed

2643

Click Here for Field Notes

69

EXTERIOR LINES.

Magnetic Variation East. *Scale 3 miles to 1 inch*

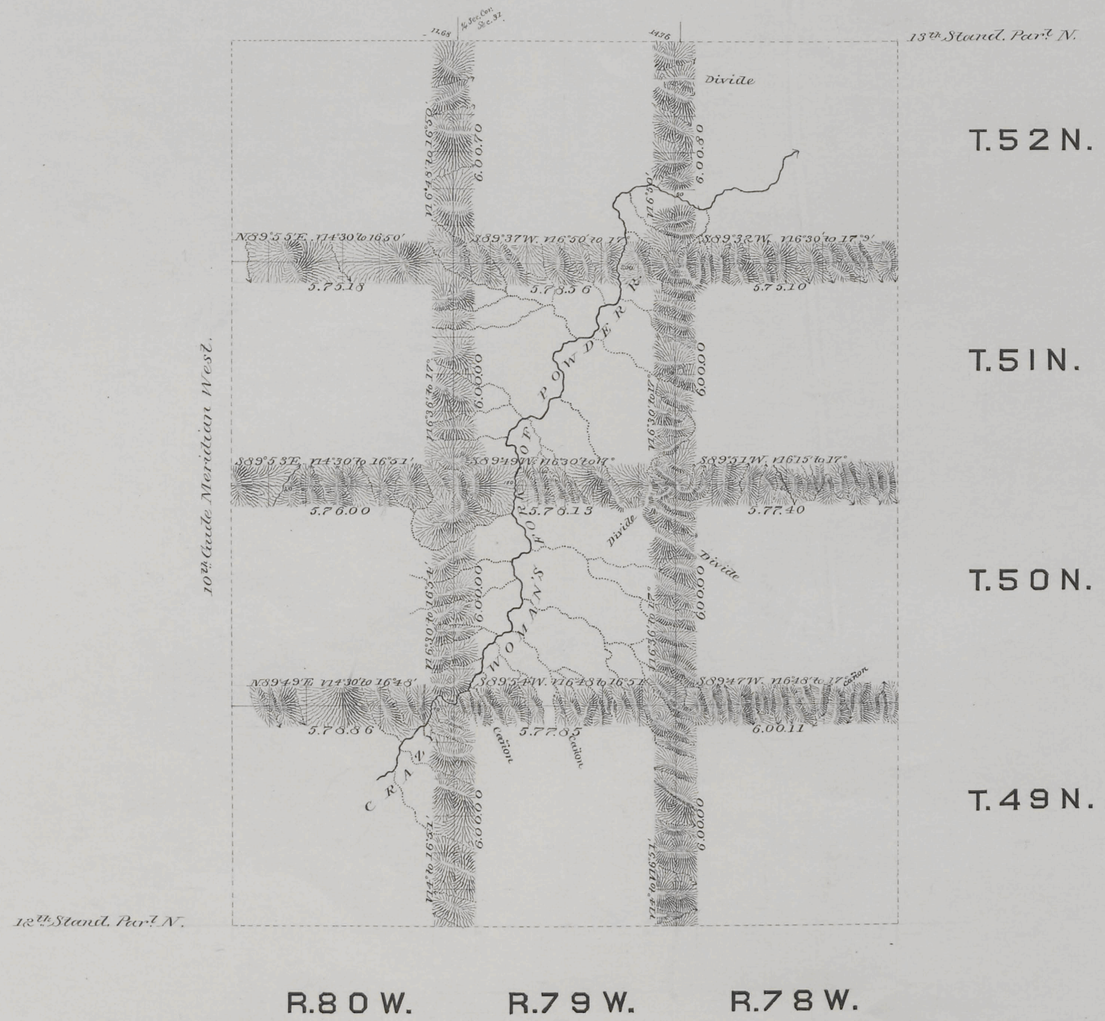

Surveys Designated	By Whom Surveyed	Date of Contract	Amount of Surveys Mls	Chs	Lks	When Surveyed
Exterior lines	Ed. F. Stahle	Sept. 21st 1880	101	58	69	July 30-Aug 15th 1883
Connections	" "	" " "		26	44	" " "

I hereby certify that the above diagram of the Exterior lines of Townships 49, 50, 51 & 52 North, Ranges 78, 79 & 80 West of the 6th Principal Meridian Wyoming Territory, is strictly conformable to the field notes of the survey thereof on file in this Office which have been examined and approved.

Surveyor General's Office
Cheyenne Wyoming
November 30th 1883

Edw. C. David
Sur.r Gen.l

1816