39

Click Here for Field Notes

3

1106

(4-675a)

Fractional Township No. 51 North, Range No. 83 West of the Sixth Principal Meridian, Wyoming.

G f F e E d D c C b B a A

g | Sec. 6. | Sec. 5. | Sec. 4. | Sec. 3. | Sec. 2. | Sec. 1. | y

H

h | Sec. 7. | Sec. 8. | Sec. 9. | Sec. 10. | Sec. 11. | Sec. 12. | x

I

i | Sec. 18. | Sec. 17. | Sec. 16. | Sec. 15. | Sec. 14. | Sec. 13. | w

K

k | Sec. 19. | Sec. 20. | Sec. 21. | Sec. 22. | Sec. 23. | Sec. 24. | v

L

W

V

SURVEYED BY A. P. HANSON, 1881.

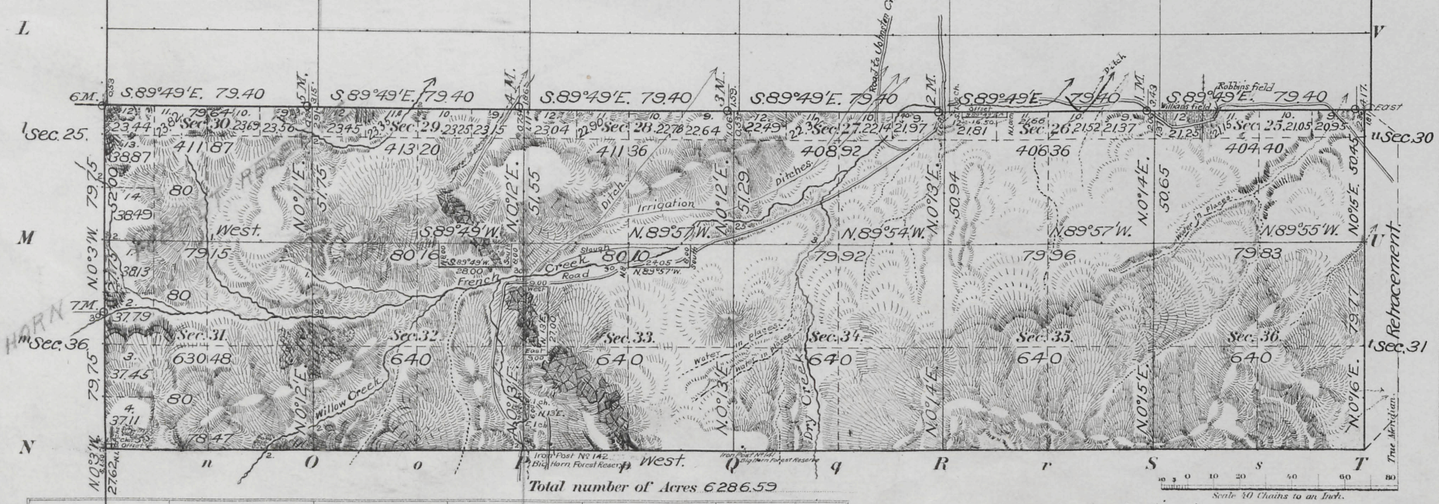

Surveys Designated	By Whom Surveyed	Date of Contract No.	Amount of Surveys M.	Ch.s	Lks	When Surveyed
6th P.M. South & West Township lines	Adrian J. Parshall	325, April 3, 1907	7	50	35	Sept 25-1907 - Aug. 24, 1908.
Subdivisions	" " "	" " "	14	15	30	Aug. 25-Sept 1, 1908.
Connections.	" " "	" " "		33	54	" " "
Retracement E. Bdry.	" " "	" " "	1	50	22	August 24, 1908.
North Boundary Ft. McKinney Wood Reservation.	" " "	" " "	5	78	76	August 13-15, 1908.

Meanders of

Posts	Courses	Ch.s Lk.s	Posts	Courses	Ch.s Lk.s	Posts	Courses	Ch.s Lk.s

Latitude 44° 21' N.
Longitude 106° 46' W.
Mag. Decl. 16° 35' E.

Fractional

The above Map of Township No. 51 North of Range No. 83 West of the Sixth Principal Meridian Wyoming is strictly conformable to the field notes of the survey thereof on file in this Office, which have been examined and approved.

Surveyor Generals Office,
Cheyenne, Wyoming, November 10, 1909.

Stephen Stevenson
Surv. Gen.

F.A.O.

THE NORRIS PETERS CO. LITHO. WASHINGTON, D. C.

51 - 83 Accepted by the Hon. Commissioner in his letter "E" Dec. 16, 1909. Triplicate plat forwarded to the Buffalo land office Dec. 20, 1909.

791A

(13)

accession no. 1105

Click Here for Field Notes

60.

TOWNSHIP No. 51 NORTH. RANGE No. 83 WEST of the 6TH Principal MERIDIAN.

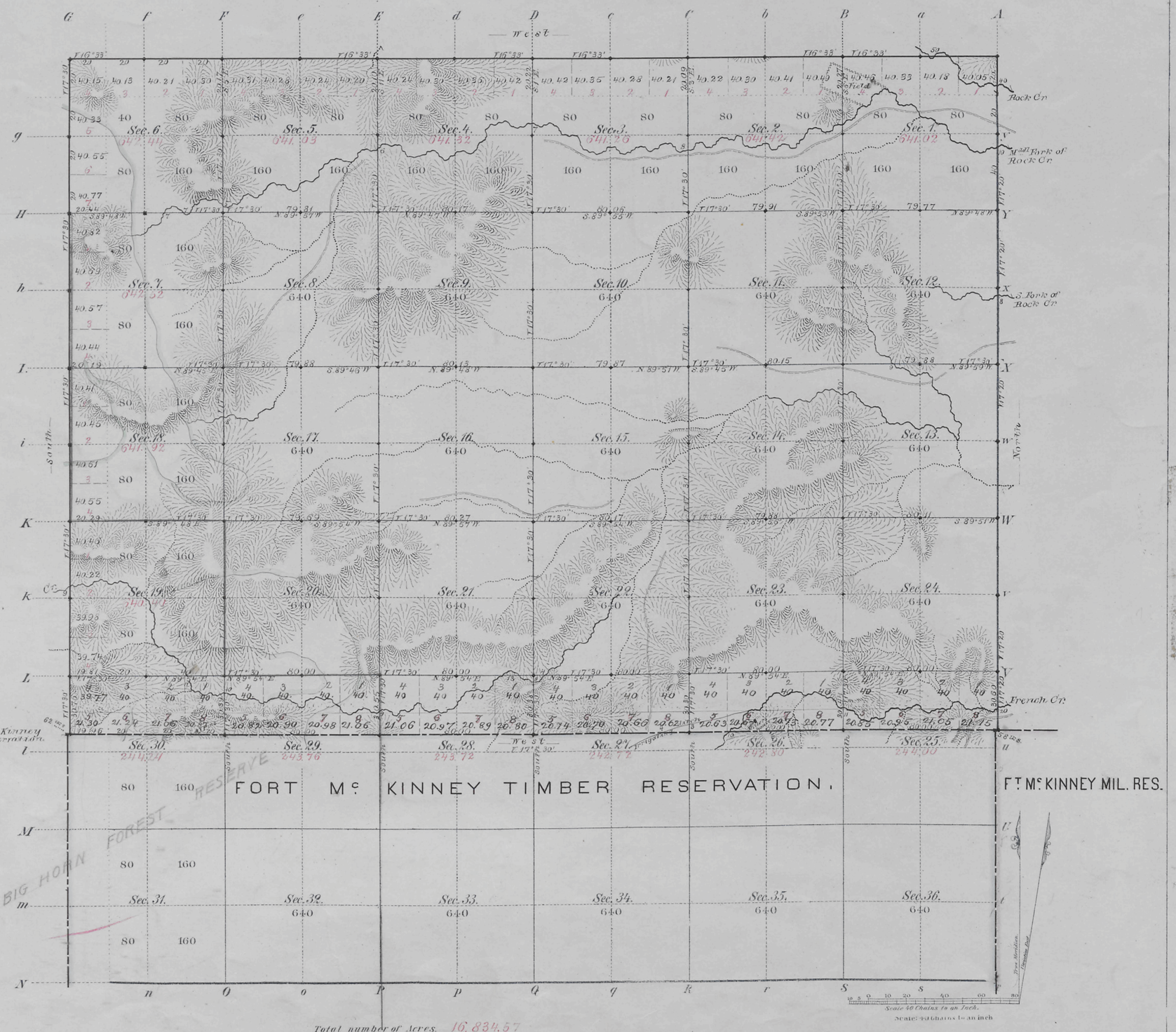

Total number of Acres. 16,834.57

Surveys Designated	By Whom Surveyed	Date of Contract	Amount of Surveys Mls	Chs	Lks	When Surveyed	Magnetic Declination
North & Part of E. & W. Township lines	Dorney & Grant	August 12, 1880	14	61	36	Nov. 5th, 2nd & 7th 1880	16° 58' East
Subdivisions	A P Hanson	Novemb. 18, 1880	45	73	39	April 15-23, 1881	17° 30' East
Connections	Dorney & Grant	August 12, 1880	0	0	62	Novemb. 7, 1880	

The above Map of Township No. 51 North of Range No. 83 West of the Sixth Principal Meridian Wyoming Territory is strictly conformable to the field notes of the survey thereof on file in this Office, which have been examined and approved

Surveyor Generals Office, Cheyenne Wyoming June 10th 1882

Edw. C. Dawes Surv. Gen.l

A. Gast & Co., St. Louis, Mo.

791

51 - 83

TOWNSHIP 51 NORTH, RANGE 83 WEST OF THE SIXTH PRINCIPAL MERIDIAN, WYOMING.

INDEX TO CORNER REMONUMENTATION WITHOUT SURVEY

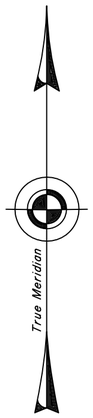

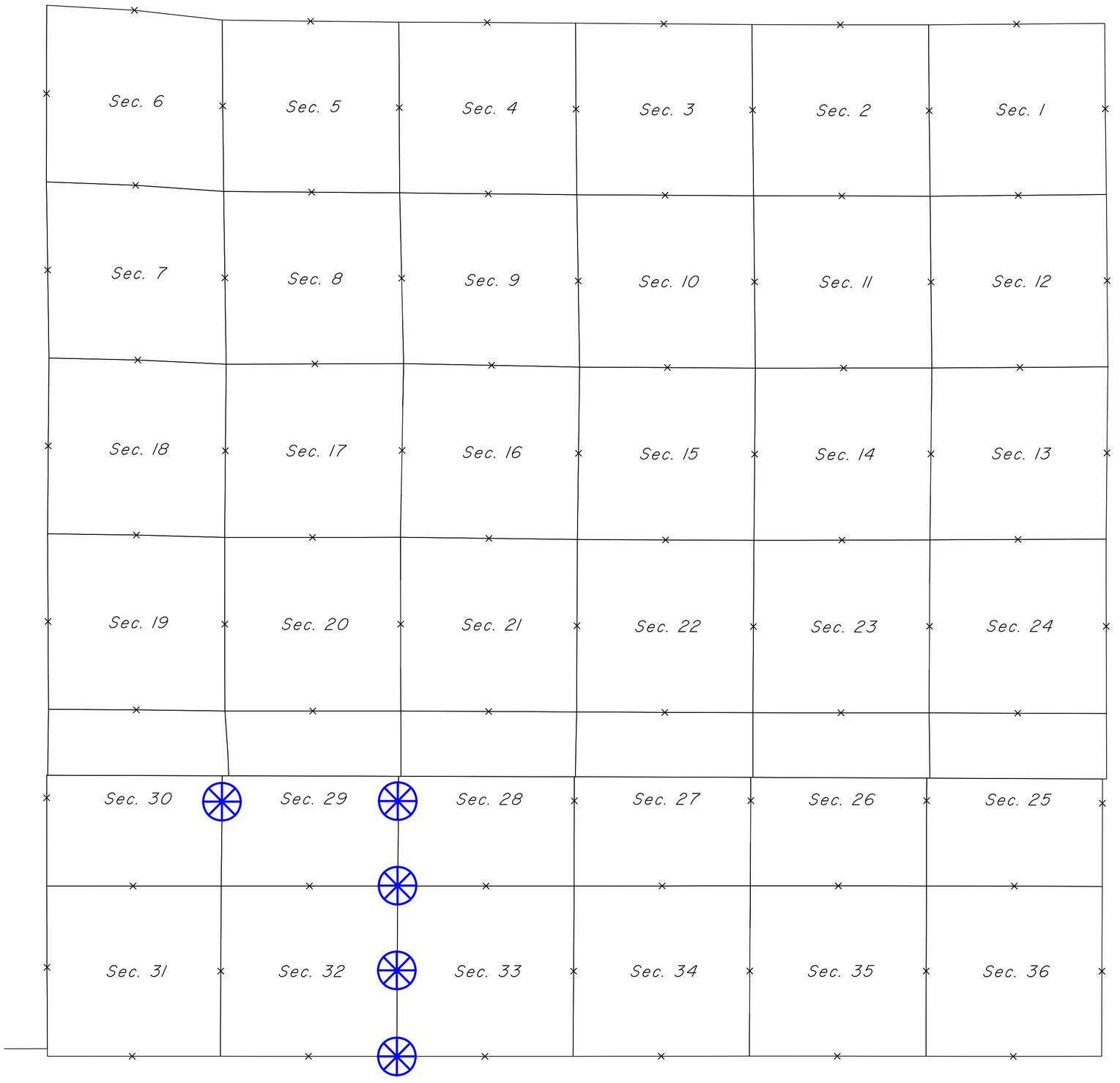

NOT TO SCALE

LEGEND

Remonumented Corner as Indicated

44

98-A

4915

RECEIVED S. G. O.
AUG 11 1903
CHEYENNE, WYO.

THIS PLAT
of the Retracement of
The 12th. Standard Parallel North thro' Frac. Range 83 West
the East Boundary of Township 51 North " 89 "
" " " " " 52 " " " "
" " " " " 48 " " 84 "
Frac. " " " " 47 " " 86 "
the North " " " " " " 84 "
Frac. " " " " " " 85 "
" " " " " 49 " " 83 "
" " " " " 50 " " " "
" " " " " 51 " " 84 "

and the Resurvey of
12th. Standard Parallel North thro' Ranges 85 and Frac. 87 West
13th. " " " " " Frac. Range 84 West
the East Boundary of Township 48 North " 88 "
Frac. " " " " 47 " " " "
" " " " " " " " 86 "
the North " " " " " " " "
" " " " " " " " 87 "
Frac. " " " " " " " 85 "
" " " " " 49 " " 88 "
" " " " " 50 " " " "
" " " " " " " " 84 "
SIXTH PRINCIPAL MERIDIAN WYOMING
is strictly conformable to the field notes of the survey thereof
which have been examined, approved, and filed in this office.

U.S. Geological Survey
Washington D.C.
MAY 12 1903

Chas. D. Walcott
Director

NOTE
This plat is not intended to show the location or extent of any survey not made in connection with the survey of the boundary line of the Big Horn Forest Reserve.

Table of Mileage
Scale 160 chains to inch.

Surveys Designated	M.	Chs.	Lks.	When Surveyed
Township Lines	74	39	44	1900 - 1901
Surveyed by W.H. Thorn				

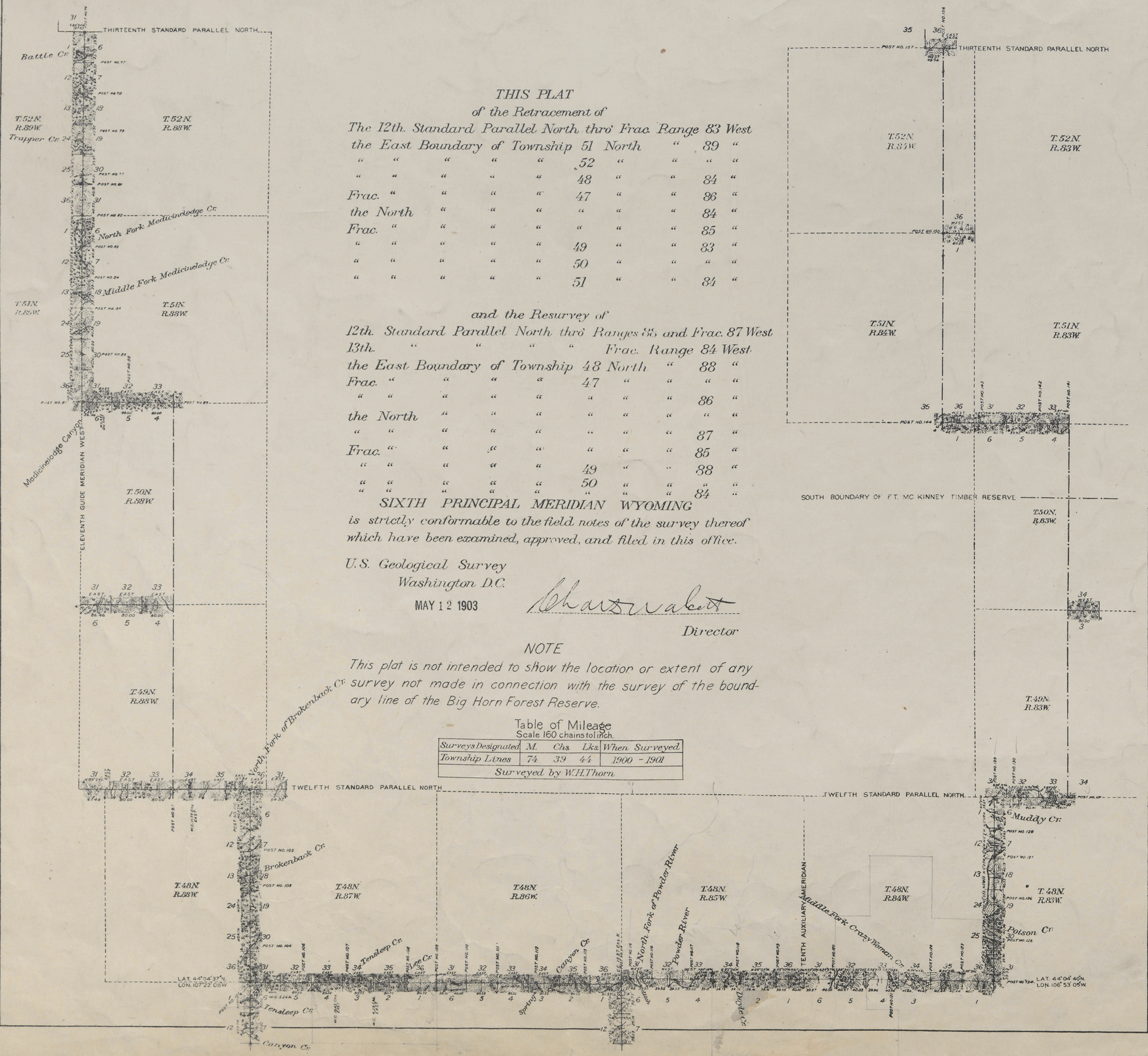

2953

Click Here for Field Notes

4914

RECEIVED S. G. O.
AUG 11 1903
CHEYENNE, WYO.

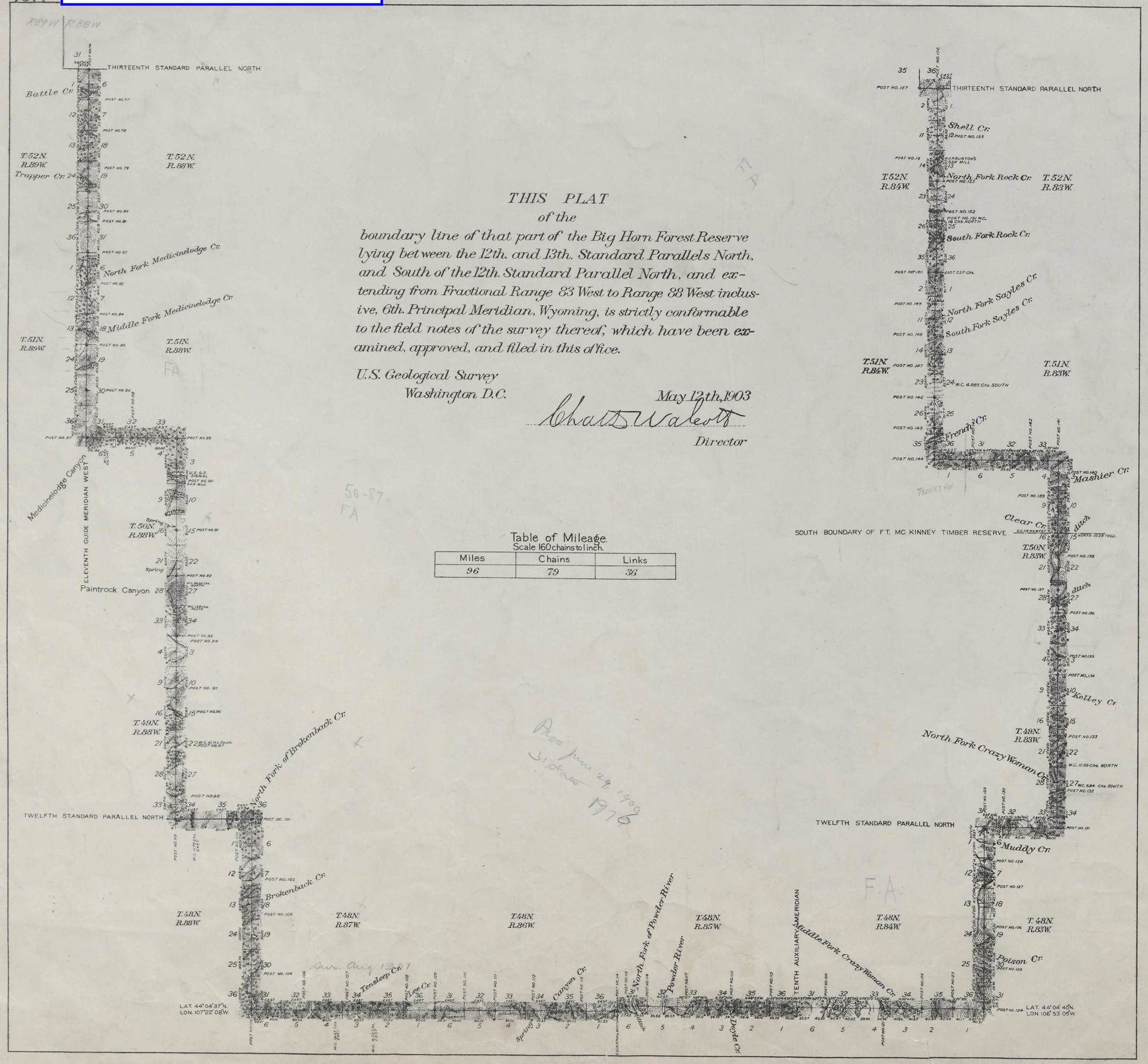

THIS PLAT
of the
boundary line of that part of the Big Horn Forest Reserve lying between the 12th. and 13th. Standard Parallels North, and South of the 12th. Standard Parallel North, and extending from Fractional Range 83 West to Range 88 West inclusive, 6th. Principal Meridian, Wyoming, is strictly conformable to the field notes of the survey thereof, which have been examined, approved, and filed in this office.

U.S. Geological Survey
Washington D.C.

May 12th, 1903

Chas. D. Walcott
Director

Table of Mileage.
Scale 160 chains to 1 inch.

Miles	Chains	Links
96	79	36

Proc. June 29, 1900
31 Stats 1976

Sur. Aug 1901

2952

34

Click Here for Field Notes

Click Here for Suspended Field Notes

19½

4738

TOWNSHIP EXTERIORS

Scale: 1 inch to 160 chains

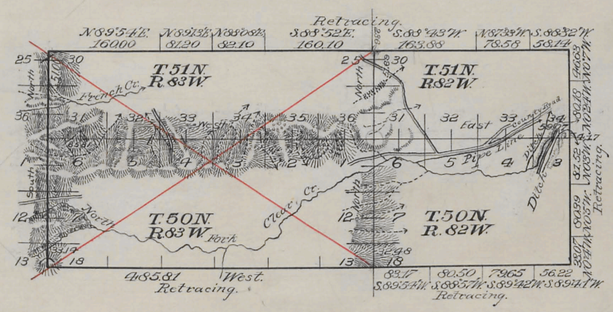

TABLE OF MILEAGE

Lines Designated.	Amount. Mls.	Chs.	Lks.	When Surveyed.
Township Lines.	17	73	19	Nov. 30 - Dec. 28, 1897
Connecting Lines.		6	53	Dec. 2 - 28. "

This Plat of the South, East and West Boundary lines of Township No. 51 North of Range No. 83 West, the West Boundary of township No. 50 North of Range No. 83 West, and the West and North Boundary lines of Township No. 50 North of Range No. 82 West of the 6th Principal Meridian, Wyoming, is strictly conformable to the field notes of the survey thereof by

Levi D. West, U.S. Deputy Surveyor, under his

Contract No. 267, dated October 25th, 1897

which have been examined, approved and filed in this office.

U.S. Surveyor-Generals Office.

Cheyenne, Wyoming.

March 1st 1899 Alpheus P. Hanson

U.S. Surv. Gent.

Survey Nos. 50 & 51 N., R. 82 W accepted — Comr's letter E. Apr. 6 1900.

Survey Nos. 50 & 51 N., R. 83 W. suspended — Comr's letter E Mch. 15, 1900.

" " " " " rejected — " " E Aug. 6, 1903.

2812

F.H.A.

39

Click Here for Field Notes

1

Accession No. 4055

TOWNSHIP EXTERIORS

Scale : 1 inch to 160 chains.

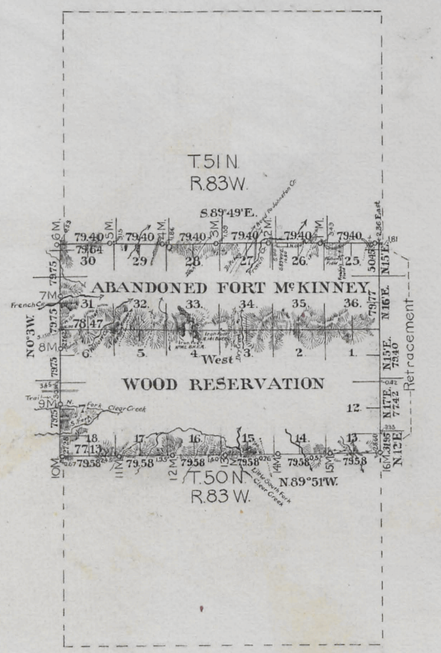

This Plat
of the
North, East, South and West Boundaries
of the Abandoned Fort McKinney Wood
Reservation
and the
North Boundary of Township 50 North,
Range 83 West of the Sixth Principal
Meridian, Wyoming, is strictly con-
formable to the field notes of the
survey thereof
by
Adrian J. Parshall U.S.D.S.
under his
Contract No 325
dated April 3, 1907.
which have been examined, approved
and filed in this office.
U.S. Surv. Gen'l's Office,
Cheyenne, Wyoming.
November 10, 1909.

Alpheus. P. Hanson
U.S. Surv'r Gen'l.

Table of Mileage

Surveys Designated	Amount Mls	Chs	Lks	When Surveyed
Reservation Lines	15	75	24	Aug. 10-24, 1908
Township Lines	5	78	47	Sept 25, 1907-Aug 19 1908
Connecting Lines		29	43	Aug 10-24, 1908.
Retracing Lines	3	78	99	Aug 24, 1908

26 22 13

2341

Accepted by the Hon. Commissioner
in his letter "E" Dec 16, 1909.

(13)

accession no. 1107

Click Here for Field Notes

61.

Indians

EXTERIOR LINES.

Scale, 3 miles to an inch. Magn. Variat. East.

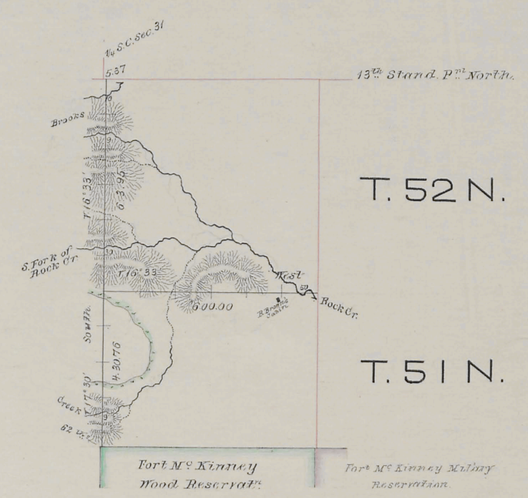

Surveys Designated.	By whom surveyed	Date of Contract	Amount of Surveys			When Surveyed
			mls.	chs	lks	
Exterior lines	Donney & Grant	August 12, 1880	16	34	71	Novemb 5-7, 1880
Connections	" " "	" " "		5	99	Novemb 6&7, 1880

I hereby certify, that the above diagram of the exterior lines of Townships 51 & 52 North, Range 83 W. of the 6th Principal Meridian, Wyoming Territory is strictly conformable to the field notes of the survey thereof on file in this Office, which have been examined and approved.

Surveyor General's Office,
Cheyenne, Wyo. June, 10th 1882.

Edw. C. David
Surveyor General.

792