8630

Click Here for Field Notes

ORIGINAL

TOWNSHIP 52 NORTH, RANGE 77 WEST, OF THE SIXTH PRINCIPAL MERIDIAN, WYOMING.

DEPENDENT RESURVEY, SUBDIVISION OF SECTION AND SURVEY

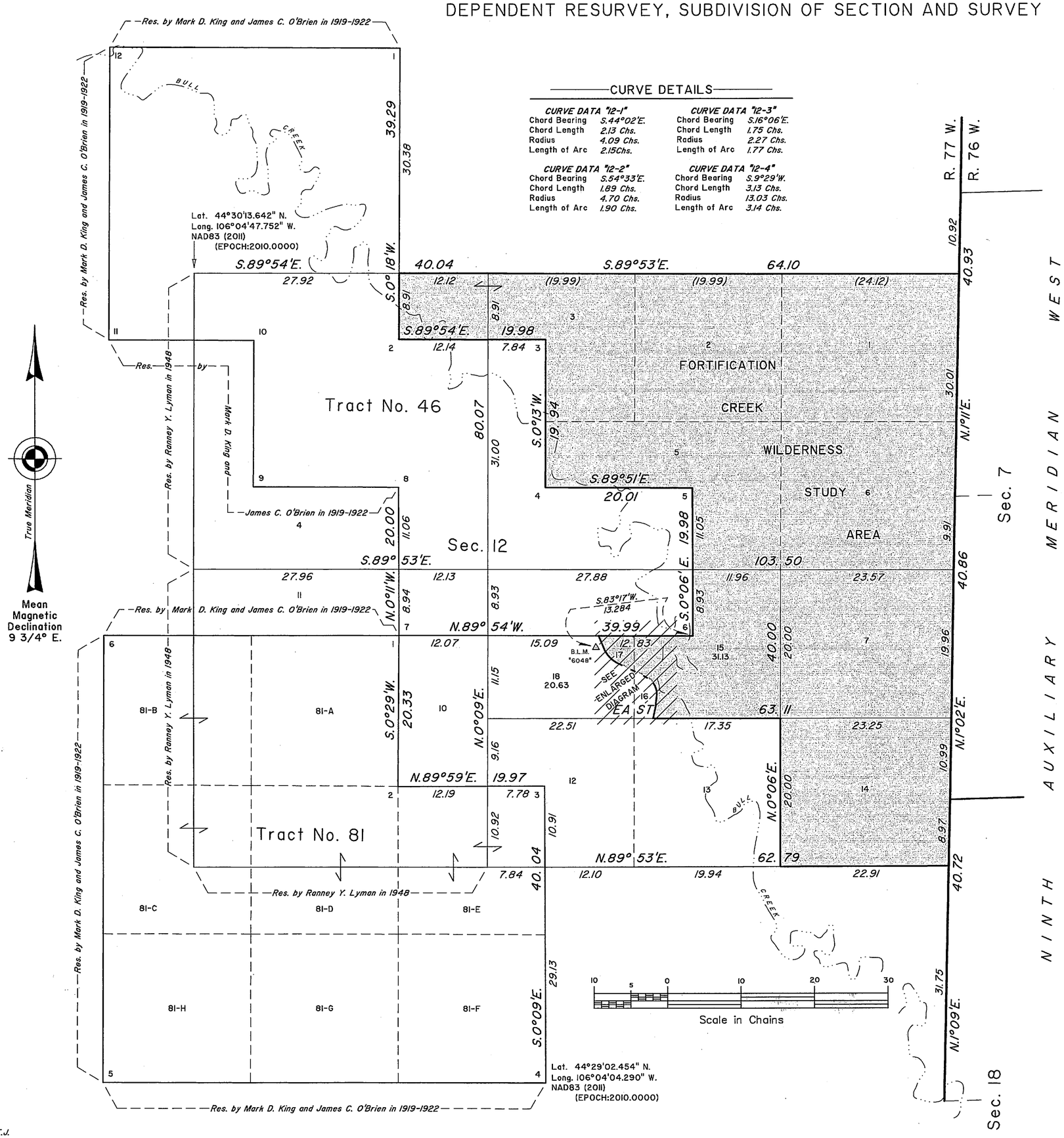

CURVE DETAILS

CURVE DATA "12-1"		CURVE DATA "12-3"	
Chord Bearing	S.44°02'E.	Chord Bearing	S.16°06'E.
Chord Length	2.13 Chs.	Chord Length	1.75 Chs.
Radius	4.09 Chs.	Radius	2.27 Chs.
Length of Arc	2.15Chs.	Length of Arc	1.77 Chs.

CURVE DATA "12-2"		CURVE DATA "12-4"	
Chord Bearing	S.54°33'E.	Chord Bearing	S.9°29'W.
Chord Length	1.89 Chs.	Chord Length	3.13 Chs.
Radius	4.70 Chs.	Radius	13.03 Chs.
Length of Arc	1.90 Chs.	Length of Arc	3.14 Chs.

ENLARGED DIAGRAM

SCALE: 2.5 chs. to the inch

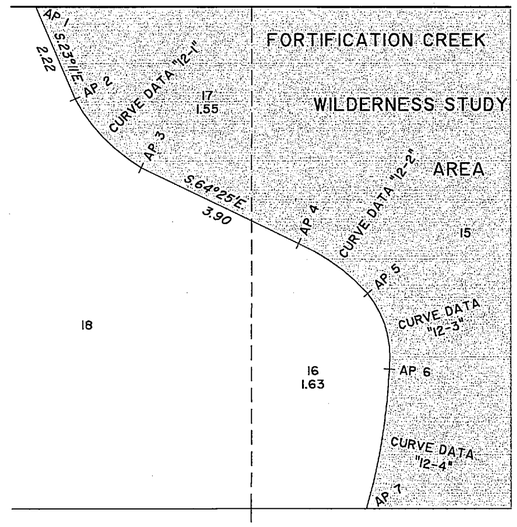

A history of surveys is contained in the field notes.

This plat represents the dependent resurvey of a portion of the Ninth Auxiliary Meridian West, through Township 52 North, between Ranges 76 and 77 West, a portion of Tract Nos. 46 and 81 and portions of the subdivisional lines, designed to restore the corners in their true original locations according to the best available evidence, the survey of the subdivision of section 12 and the survey of a portion of the Fortification Creek Wilderness Study Area boundary, T. 52 N., R. 77 W., Sixth Principal Meridian, Wyoming.

Except as indicated hereon, the lotting and areas are as shown on the plat approved August 16, 1922.

Survey executed by James E. Jacob, Cadastral Surveyor, beginning August 20, 2013, and completed September 11, 2013, pursuant to Special Instructions dated August 21, 2012, and Assignment Instructions dated April 16, 2013, for Group No. 872, Wyoming.

UNITED STATES DEPARTMENT OF THE INTERIOR
BUREAU OF LAND MANAGEMENT

Cheyenne, Wyoming — March 19, 2014

This plat is strictly conformable to the approved field notes, and the survey, having been correctly executed in accordance with the requirements of law and the regulations of this Bureau, is hereby accepted.

For the Director

John P. Lee

John P. Lee
Chief Cadastral Surveyor for Wyoming

J.E.J.

1626 1

OFFICIALLY FILED: March 19, 2014

Ac. 6557

ORIGINAL

SW 1/4 TOWNSHIP Nº 52 NORTH, RANGE Nº 77 WEST, OF THE SIXTH PRINCIPAL MERIDIAN, WYOMING.

DEPENDENT RESURVEY

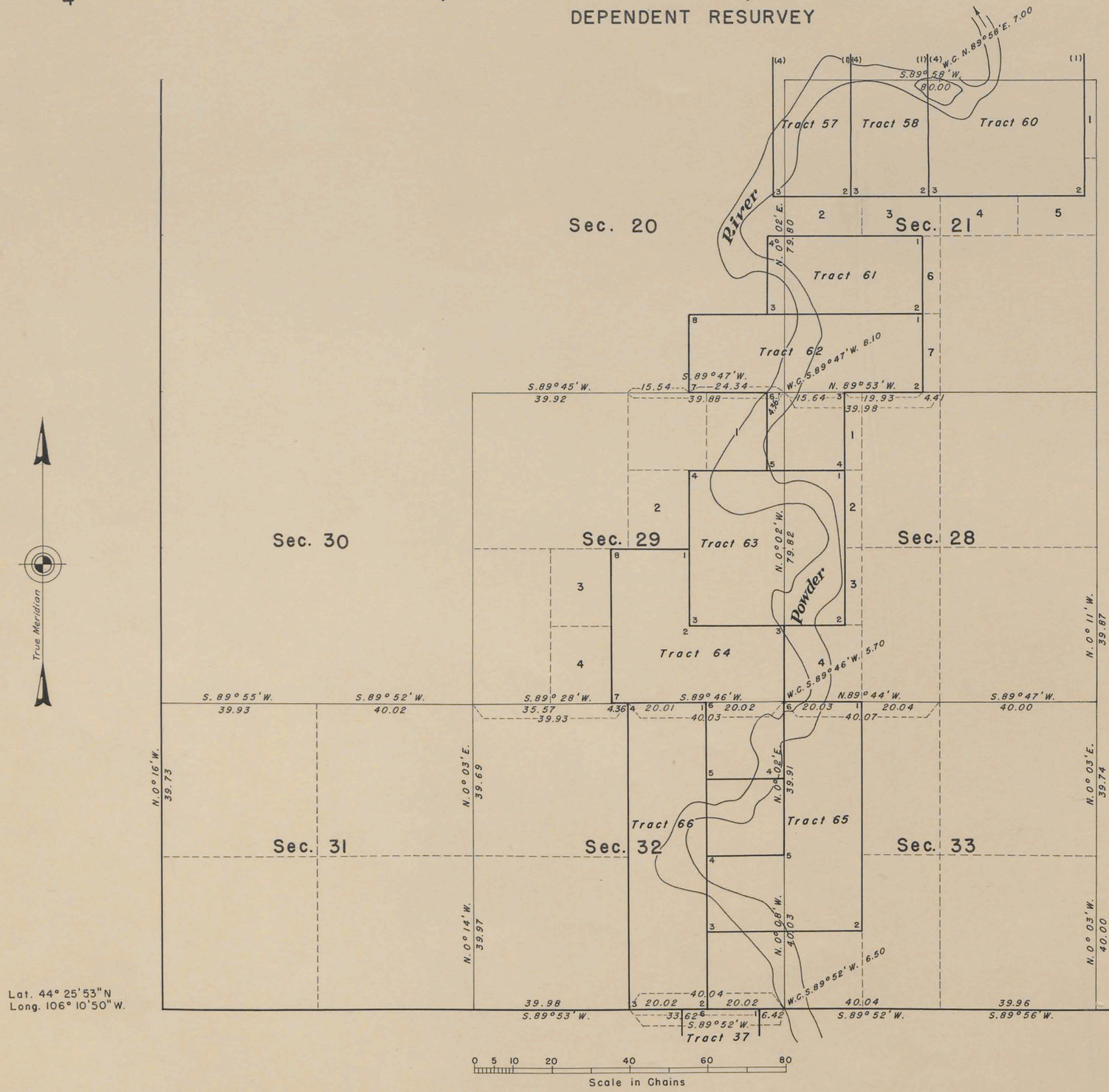

Lat. 44° 25'53"N
Long. 106° 10'50"W.

RECEIVED
JAN 4 1954
Bureau of Land Management
Land & Survey Office
Cheyenne, Wyoming

This plat represents a retracement and reestablishment of a portion of the township boundaries and a portion of the subdivisional lines, designed to restore the corners in their original locations according to the best available evidence. The lottings and areas are as shown on the plats approved August 16, 1922.

Resurvey executed by Ranney Y. Lyman, Cadastral Engineer, August 5 to October 7, 1948, under Supplemental Special Instructions for Group 209 Wyoming, dated April 5, 1946.

J.G.H.

UNITED STATES DEPARTMENT OF THE INTERIOR
BUREAU OF LAND MANAGEMENT
Washington, D. C., September 30, 1953

This plat is strictly conformable to the approved field notes, and the survey, having been correctly executed in accordance with the requirements of law and the regulations of this Bureau, is hereby accepted.

For the Director
Earl G. Harrington
Chief, Division of
Cadastral Engineering

ERH

49680

1626-H

52-77

Ac. 6556

ORIGINAL

NW 1/4 TOWNSHIP Nº 52 NORTH, RANGE Nº 77 WEST, OF THE SIXTH PRINCIPAL MERIDIAN, WYOMING.

DEPENDENT RESURVEY

STANDARD THIRTEENTH PARALLEL NORTH

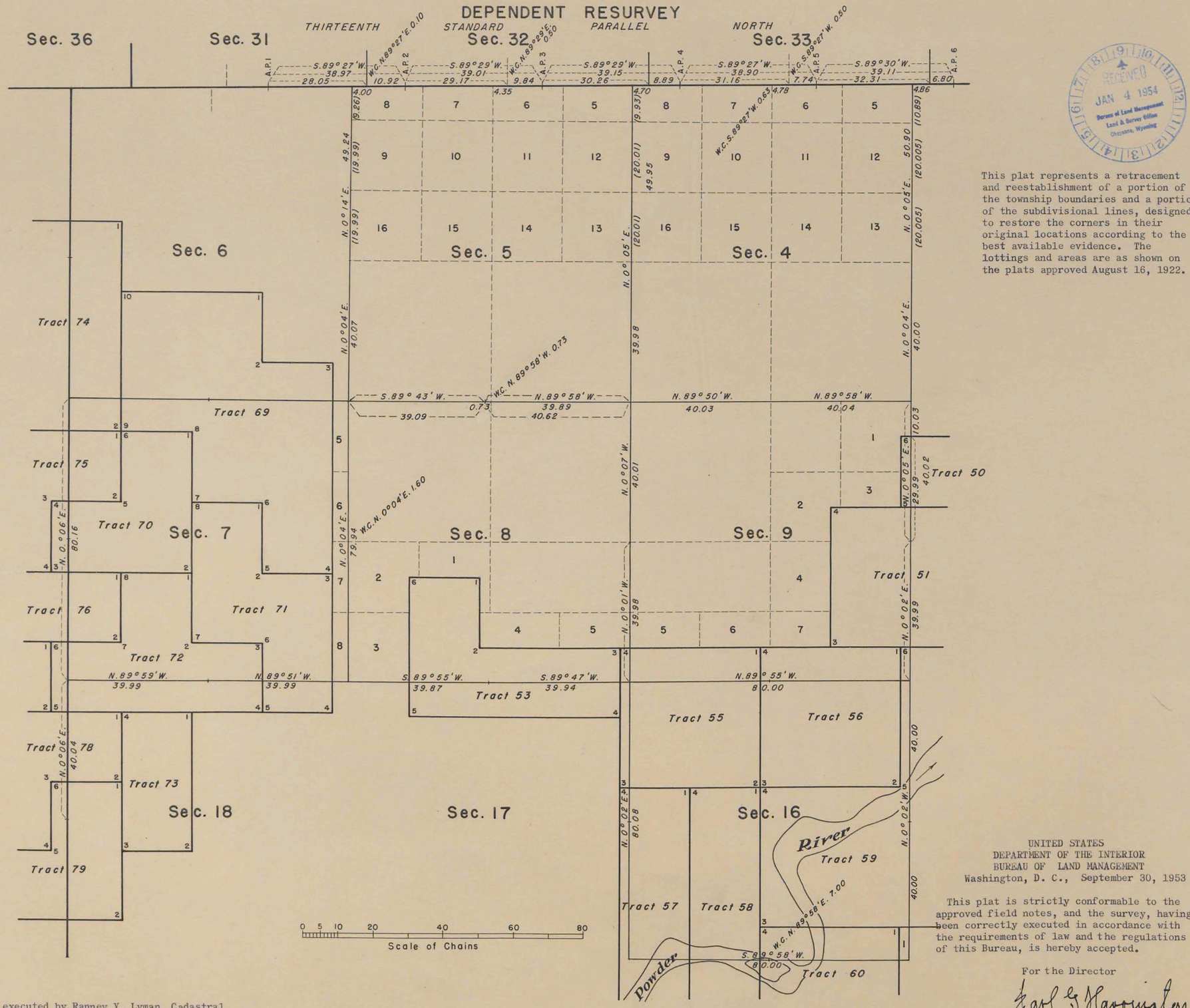

RECEIVED
JAN 4 1954
Bureau of Land Management
Land & Survey Office
Cheyenne, Wyoming

This plat represents a retracement and reestablishment of a portion of the township boundaries and a portion of the subdivisional lines, designed to restore the corners in their original locations according to the best available evidence. The lottings and areas are as shown on the plats approved August 16, 1922.

Resurvey executed by Ranney Y. Lyman, Cadastral Engineer, August 5 to October 7, 1948 under Supplemental Special Instructions for Group 209 Wyoming, dated April 5, 1946.

UNITED STATES
DEPARTMENT OF THE INTERIOR
BUREAU OF LAND MANAGEMENT
Washington, D. C., September 30, 1953

This plat is strictly conformable to the approved field notes, and the survey, having been correctly executed in accordance with the requirements of law and the regulations of this Bureau, is hereby accepted.

For the Director

Earl G. Harrington

Chief, Division of
Cadastral Engineering

J.G.H.

49680

1626-G

52-77

Click Here for Field Notes

Ac. 6555

ORIGINAL

NE 1/4 TOWNSHIP Nº 52 NORTH, RANGE Nº 77 WEST OF THE SIXTH PRINCIPAL MERIDIAN, WYOMING.

DEPENDENT RESURVEY

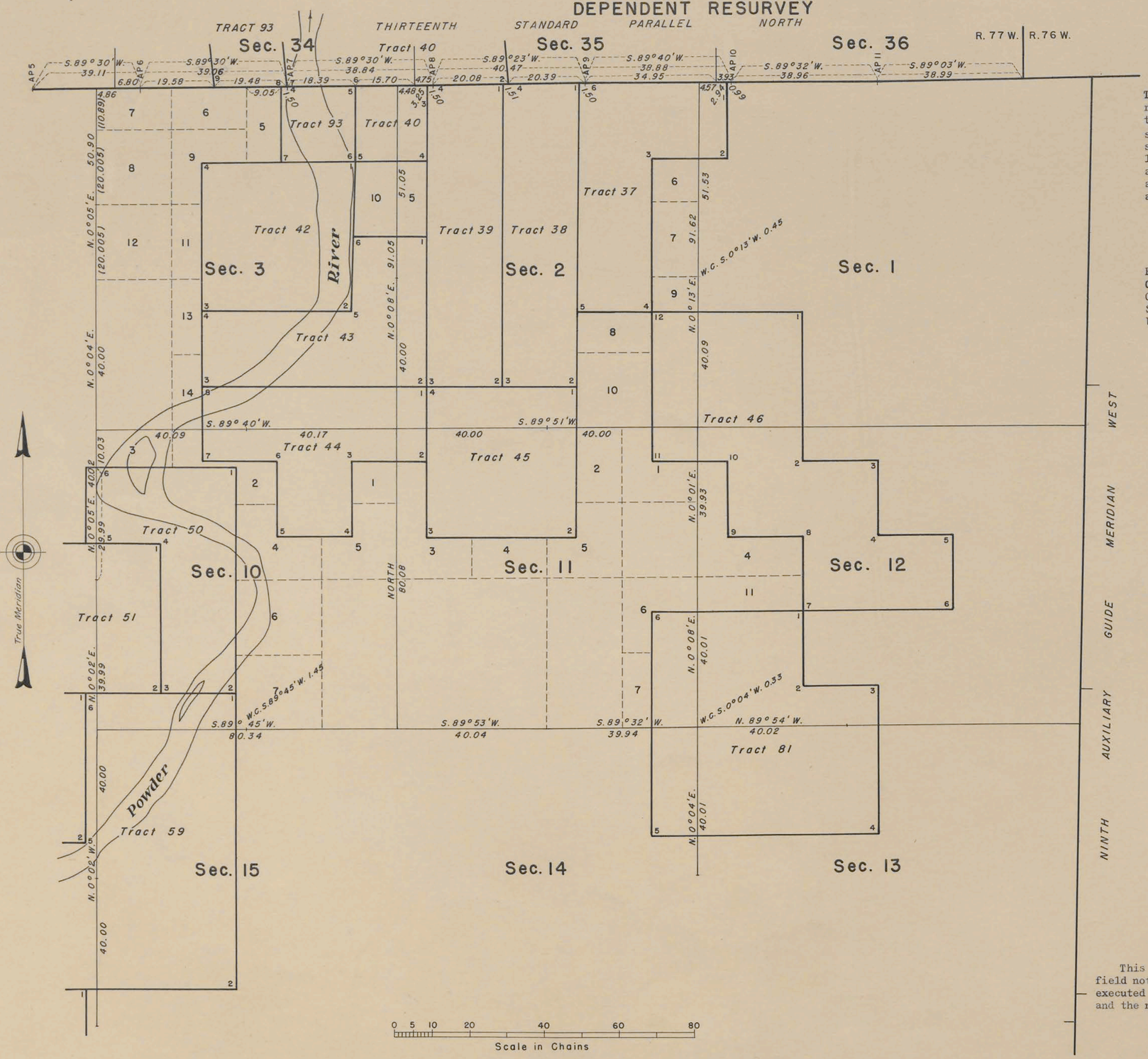

This plat represents a retracement and reestablishment of a portion of the township boundaries and a portion of the subdivisional lines, designed to restore the corners in their original locations according to the best available evidence. The lottings and areas are as shown on the plats approved August 16, 1922.

Resurvey executed by Ranney Y. Lyman, Cadastral Engineer, August 5 to October 7, 1948, under Supplemental Special Instructions for Group 209 Wyoming, dated April 5, 1946.

RECEIVED
JAN 4 1954
Bureau of Land Management
Land & Survey Office
Cheyenne, Wyoming

UNITED STATES DEPARTMENT OF THE INTERIOR
BUREAU OF LAND MANAGEMENT
Washington, D. C., September 30, 1953

This plat is strictly conformable to the approved field notes, and the survey, having been correctly executed in accordance with the requirements of law and the regulations of this Bureau, is hereby accepted.

For the Director

Earl G. Harrington

Chief, Division of Cadastral Engineering

J.G.H.

J.R.H.

49580

1626-F

52-77

ORIGINAL

2240

Accepted September 28, 1922.

Supplemental Plat No. 4

Index to Segregated Tracts

Resurvey Township No. 52 North, Range No. 77 West of the Sixth Principal Meridian, Wyoming

GROUP No. 45.

Resurvey Tract Number	Original Survey T.	R.	Sec.	Subdivisions	Entry Kind	Entry Number	Status in Land Office	Entryman
37	52	77	2	Lots 2,3, SE^4NW^4, NE^4SW^4	D.E.	05809	F.C. Iss'd	Goldie E. Hollcroft
38			2	Lot 4, SW^4NW^4, W^2SW^4	D.E.	1922	Patented	Samuel F. Hollcroft
39			3	Lot 1, SE^4NE^4, E^2SE^4	H.E.	1994	Patented	Samuel F. Hollcroft
40	53	77	34	S^2SE^4				
			35	SW^4SW^4				
	52	77	3	Lot 2	Cash	1304	Patented	Harry Sherman
42	52	77	3	S^2NW^4, N^2SW^4	Cash	431	Patented	John R. Pierce
43	52	77	3	S^2SW^4, W^2SE^4	Cash	432	Patented	William E. Ingalls
44	52	77	10	N^2NW^4, NW^4NE^4, SE^4NW^4	H.E.	048	Patented	Isaac F. Stotts
45	52	77	10	E^2NE^4				
			11	W^2NW^4	H.E.	06396	Patented	Frank V. Moore
46	52	77	2	S^2SE^4				
			11	N^2NE^4, SE^4NE^4				
			12	SW^4NW^4, N^2SW^4	H.E.	08764	Patented	Dora B. Phillips
50	52	77	9	E^2SE^4, S^2NE^4	Cash	1445	Patented	John B. Menardi
51	52	77	9	E^2SW^4, W^2SE^4	Cash	89	Patented	Henry Gilmore
53	52	77	7	SE^4SE^4				
			18	NE^4NE^4				
			17	N^2NW^4	H.E.	3288	Patented	Frank C. Landers
55	52	77	17	NE^4	H.E.	644	Patented	John Q. Dalgarn
56	52	77	16	NW^4	H.E.	656	Patented	Henry Gilmore
57	52	77	17	W^2SE^4				
			20	W^2NE^4	Cash	499	Patented	Frank J. Fischer
58	52	77	17	E^2SE^4				
			20	E^2NE^4	H.E.	369	Patented	John R. Pierce
59	52	77	16	E^2 & SW^4	Sch.Sec.		Grant	Wyoming
60	52	77	21	NW^4	H.E.	3165	Patented	James Frank Carlton
61	52	77	21	N^2SW^4	F.R.L.S.	13697	Patented	John Winterling
82	52	77	13	NE^4SE^4	S.S.	06647	Approved	Wyoming

Resurvey Tract Number	Original Survey T.	R.	Sec.	Subdivisions	Entry Kind	Entry Number	Status in Land Office	Entryman
62	52	77	20	SE^4SE^4				
			21	S^2SW^4				
			28	NW^4NW^4	H.E.	2089	Patented	Thomas L. Collins
63	52	77	28	SW^4NW^4, NW^4SW^4				
			29	SE^4NE^4, NE^4SE^4	H.E.	2951	Patented	William R.C. Newell
64	52	77	29	W^2SE^4, SE^4SE^4				
			32	NE^4NE^4	H.E.	0899	Patented	Martha J. Brown
65	52	77	33	W^2NW^4, NW^4SW^4				
			32	NE^4SE^4	H.E.	01999	Patented	David A. Rose
66	52	77	32	W^2E^2	H.E.	3108	Patented	Frank Coffey
68	52	77	36	All.	Sch.Sec.		Grant	Wyoming
69	52	77	6	Lots 6 & 7, E^2SW^4, SW^4SE^4				
			7	NE^4NW^4, W^2NE^4	H.E.	09156	Patented	Harlan A. Warriner
70	52	77	7	Lots 1 & 2				
	52	78	12	SE^4NE^4	D.L.E.	05592	Patented	Gertrude Jewell
71	52	77	7	SE^4NW^4, NE^4SW^4, W^2SE^4	H.E.	3388	Patented	Dee Westbrook
72	52	77	7	Lots 3 & 4, SE^4SW^4				
	52	78	12	SE^4 SE^4	H.E.	3331	Patented	George J. Jewell
73	52	77	18	Lots 1 and 2	A.H.E.	08261	Patented	George J. Jewell
74	52	78	1	S^2NE^4, SE^4, S^2SW^4	H.E.	09155	Patented	Nell Warriner
75	52	78	12	N^2NE^4, NW^4, SW^4NE^4, NE^4SW^4	H.E.	08926	Patented	Willard S. Warriner
76	52	78	12	N^2SE^4	A.H.E.	08261	Patented	George J. Jewell
78	52	78	13	N^2NE^4, SW^4NE^4, SE^4NW^4	H.E.	3321	Patented	Luther L. Woodrum
79	52	78	13	SE^4NE^4, N^2SE^4, NE^4SW^4	H.E.	07989	Patented	Luther L. Woodrum
81	52	77	11	S^2SE^4				
			13	W^2NW^4				
			14	NE^4	H.E.	012786	Valid	Bernice G. Stott
83	52	77	25	SW^4SW^4				
			26	SW^4, S^2SE^4, NE^4SE^4	H.E.	013484	Valid	John E. Kierulff
93	52	77	3	Lot 3				
	53	77	34	E^2SW^4, NW^4SE^4	A.H.E.	011962		S.T. Hollcroft

This INDEX TO SEGREGATED TRACTS is a part of the official plat of the Resurvey of Township No. 52 North, Range No. 77 West, of the Sixth Principal Meridian, and is hereby approved.

U.S. Surveyor General's Office
Cheyenne, Wyoming, August 16, 1922

Clyde W. Attaly
U.S. Surveyor General

1626-E

Chas. A. Buffalo
52 - 77 Nov. 6, 1922

ORIGINAL

2239

Accepted September 28, 1922.

Supplemental Plat No 3

Resurvey SW¼ Township No 52 North, Range No 77 West of the Sixth Principal Meridian, Wyoming

Scale: 20 Chains to 1 Inch

Sec's 19, 20, 21, 28, 29, 30, 31, 32, 33

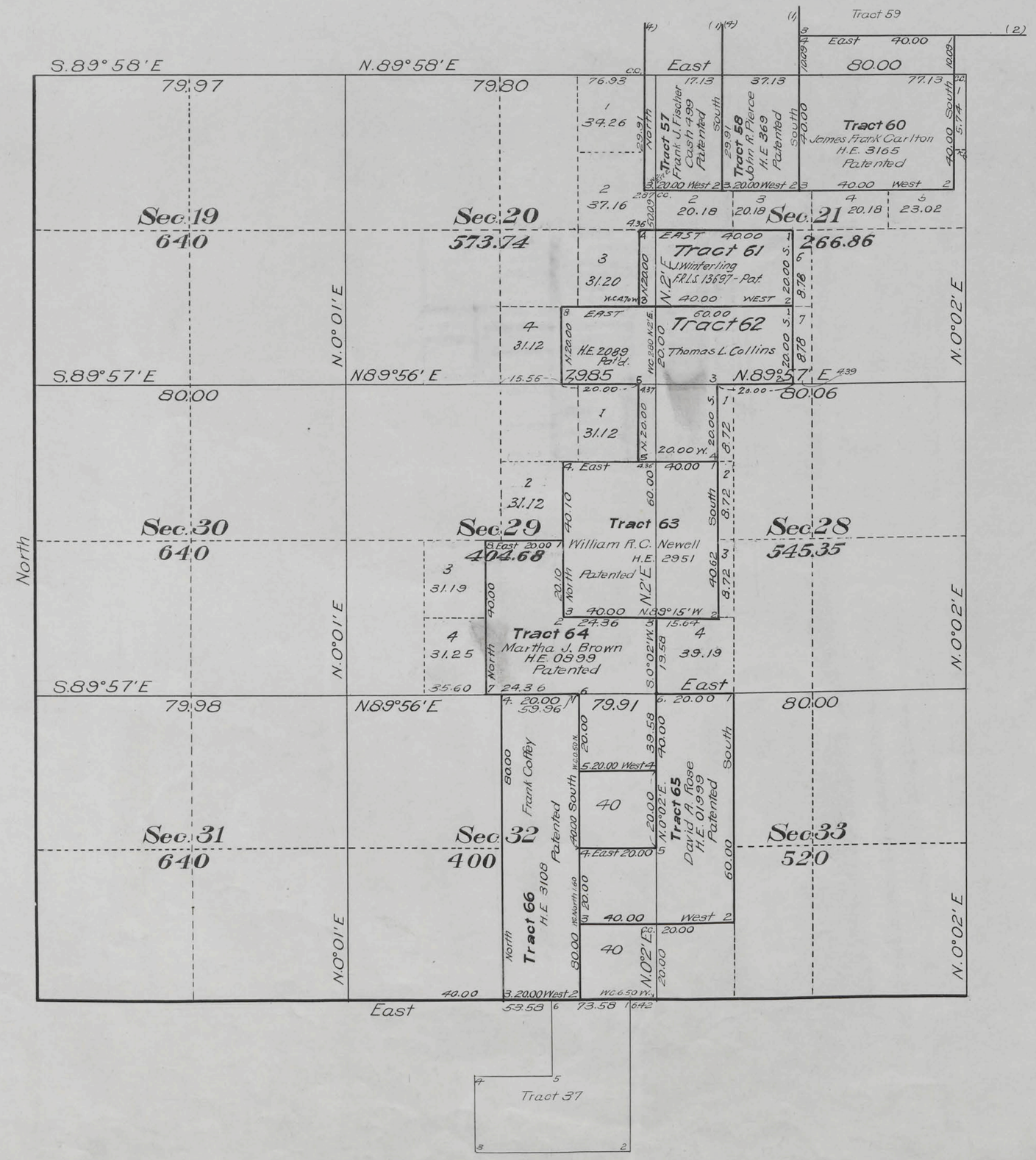

THIS SUPPLEMENTAL PLAT OF RESURVEY SW¼ TOWNSHIP NO. 52 NORTH, RANGE NO. 77 WEST OF THE SIXTH PRINCIPAL MERIDIAN, WYOMING, IS STRICTLY CONFORMABLE TO THE FIELD NOTES OF THE RESURVEY THEREOF, ON FILE IN THIS OFFICE, WHICH HAVE BEEN EXAMINED AND APPROVED.

OFFICE OF U. S. SURVEYOR GENERAL,

CHEYENNE, WYOMING, August 16, 1922.

Clyde W. Atherly

Surveyor General.

RESURVEYS

Mark D. King, U. S. Surveyor,

James C. O'Brien, U. S. Transitman,

Group No. 45.

A.L.R.

AMT

1626-D

52 - 77 Prana to Buffalo Nov. 6, 1922

2238

ORIGINAL

Accepted September 28, 1922.

Supplemental Plat Nº 2

Resurvey NW¼ Township Nº 52 North, Range Nº 77 West of the Sixth Principal Meridian, Wyoming

Scale 20 Chains to 1 Inch

Sec's 4, 5, 6, 7, 8, 9, 16, 17, 18

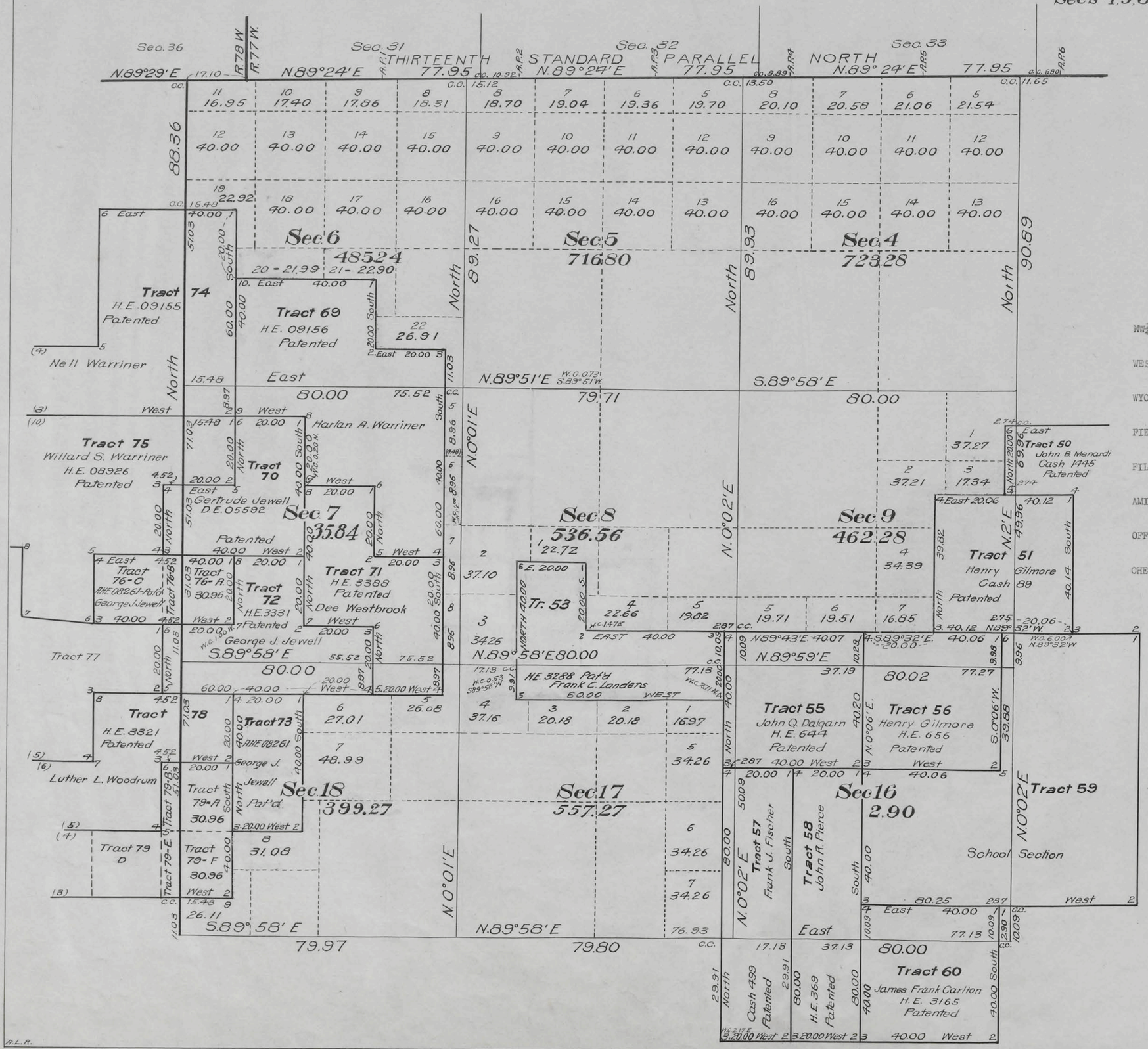

THIS SUPPLEMENTAL PLAT OF RESURVEY NW¼ TOWNSHIP NO. 52 NORTH, RANGE NO. 77 WEST OF THE SIXTH PRINCIPAL MERIDIAN, WYOMING, IS STRICTLY CONFORMABLE TO THE FIELD NOTES OF THE RESURVEY THEREOF, ON FILE IN THIS OFFICE, WHICH HAVE BEEN EXAMINED AND APPROVED.

OFFICE OF U. S. SURVEYOR GENERAL,

CHEYENNE, WYOMING, August 16, 1922.

Lloyd W. Athey
Surveyor General.

RESURVEYS

Mark D. King, U. S. Surveyor.

James C. O'Brien, U. S. Transitman,

Group No. 45.

R.L.R.

A.M.T.

1626-C

52 - 77

Trans to Buffalo Nov. 6, 1922

2237

ORIGINAL

Accepted September 28, 1922.

Supplemental Plat No. 1

Resurvey NE¼ Township No. 52 North, Range No. 77 West of the Sixth Principal Meridian, Wyoming.

Scale: 20 Chains to 1 Inch.

Secs 1, 2, 3, 10, 11, 12, 13, 14, 15.

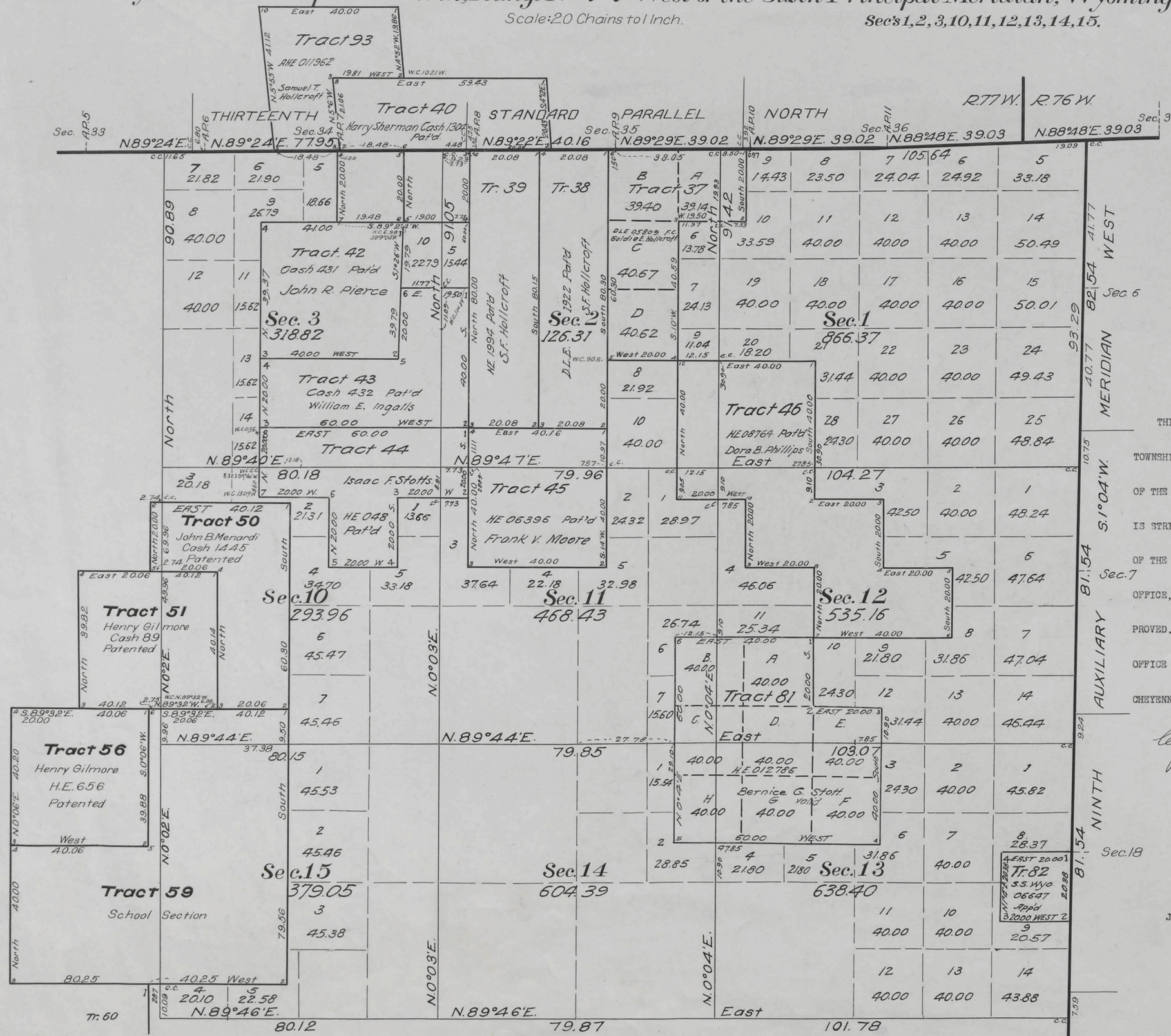

THIS SUPPLEMENTAL PLAT OF RESURVEY NE¼ TOWNSHIP NO. 52 NORTH, RANGE NO. 77 WEST OF THE SIXTH PRINCIPAL MERIDIAN, WYOMING, IS STRICTLY CONFORMABLE TO THE FIELD NOTES OF THE RESURVEY THEREOF, ON FILE IN THIS OFFICE, WHICH HAVE BEEN EXAMINED AND APPROVED.

OFFICE OF U. S. SURVEYOR GENERAL,
CHEYENNE, WYOMING, August 16, 1922

Clyde W. Athearn
Surveyor General.

RESURVEYS

Mark D. King, U. S. Surveyor,
James C. O'Brien, U. S. Transitman,
Group No. 45.

1626-B

Transa to Buffalo.
Nov. 6, 1922

52 - 77

Click Here for Field Notes

Click Here for Exterior Notes

accession 2236

(4-675a)

ORIGINAL

Accepted September 28, 1922.

Resurvey Township No. 52 North, Range No. 77 West of the Sixth Principal Meridian, Wyoming.

(in 5 sheets)

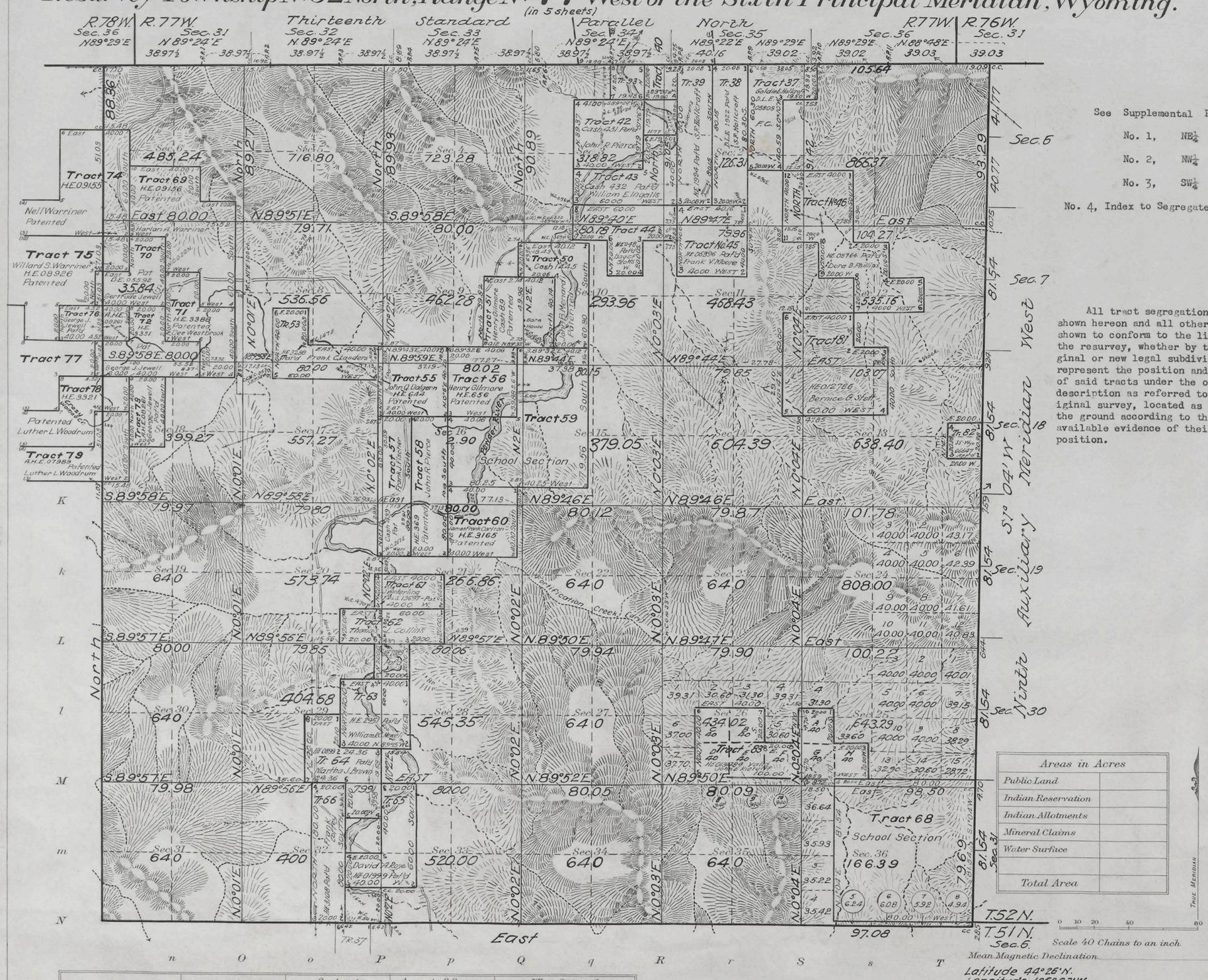

Scale 40 Chains to an inch.

Mean Magnetic Declination

Latitude 44°26'N.
Longitude 106°03'W.

Surveys Designated	By Whom Surveyed	Contract No.	Contract Date	Amount of Surveys Mls.	chs.	lks.	When Surveyed Begun	Completed
Resurvey Subdivisions	King & O'Brien	45	July 6, 1918	61	79	81	July 1, 1919	Sept. 22, 1919
Connections	" "	"	"	5	14	78	July 1, 1919	May 18, 1922
Segregated tracts	" "	"	"	56	23	06	July 1, 1919	May 18, 1922
Resur. 18th St. Par. N.	" "	"	"	6	25	22	May 4, 1919	July 17, 1919
Resur. W Bdy.	King & Millrick	"	"	6	08	36	July 7, 1919	July 8, 1919
Resur. S. Bdy.	King, Millrick, O'Brien	"	"	6	17	08	July 8, 1919	July 14, 1919
Resur. 9th Aux. Mer. W.	"	"	"	6	13	09	Sept. 22, 1919	Sept. 22, 1919

The above map of Township No. 52 North Range No. 77 West of the Sixth Principal Meridian Wyoming is strictly conformable to the field notes of the survey thereof on file in this office, which have been examined and approved

U. S. Surveyor General's Office.
Cheyenne, Wyoming August 16, 1922.

Clyde W. Atherly
Surveyor General.

1626-A

Drawn to Buffalo Nov. 6, 1922

52 - 77

Click Here for Field Notes

2235

TOWNSHIP No. 52 NORTH. RANGE No. 77 WEST of the 6th Principal MERIDIAN.

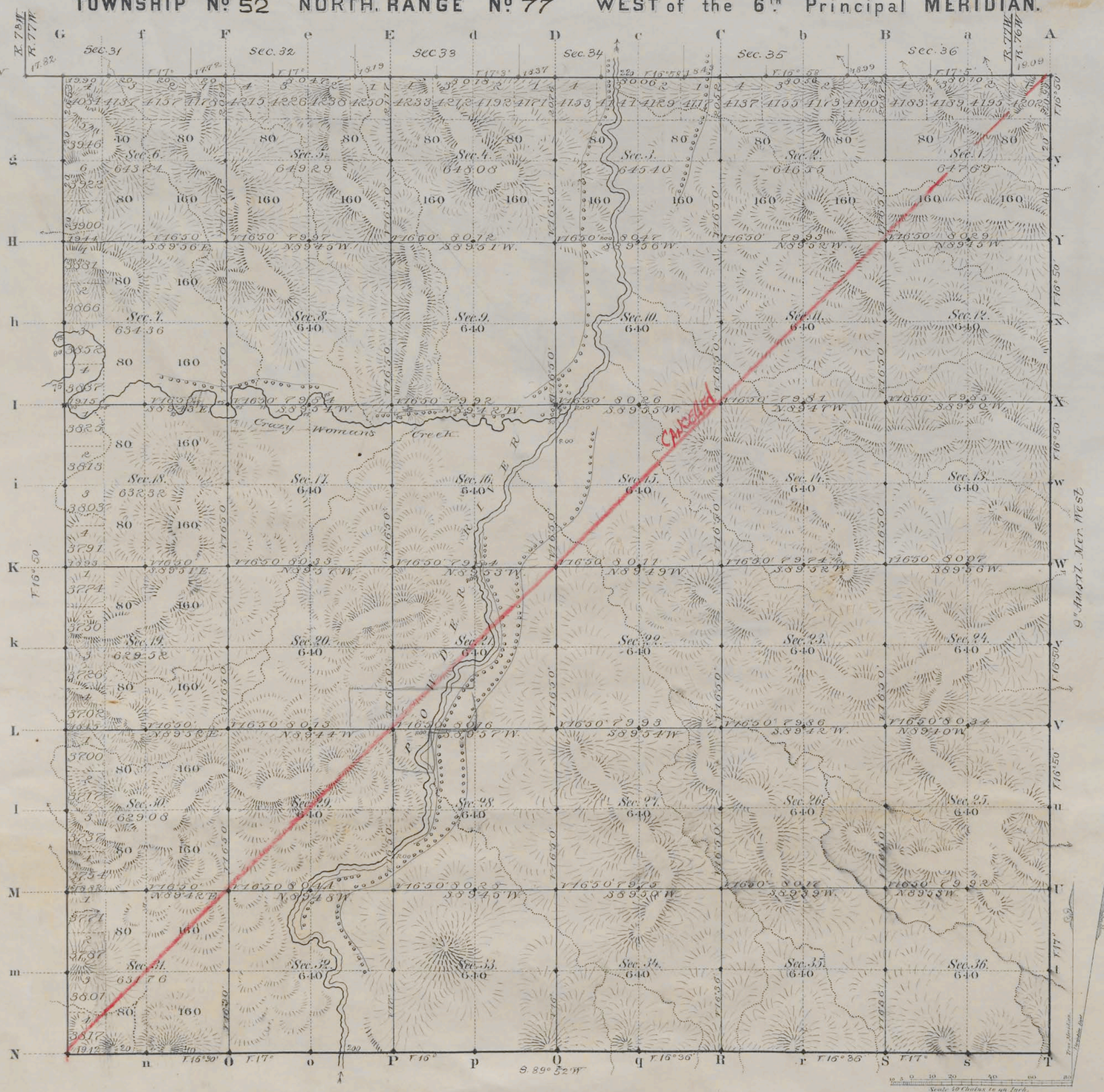

Total number of Acres. 23,037.29

Surveys Designated	By Whom Surveyed	Date of Contract	Amount of Surveys Mls.	Chs.	Lks.	When Surveyed	Magnetic Declination
S. & W. Township lines	E. F. Stahle	July 12, 1882	11	79	65	March 27, 28, 1883	16° 45' East
Subdivisions	" " "	" " "	60	00	58	March 29 - April 2 "	16° 50' " "
Connections	" " "	" " "	1	11	70	" " "	
9" Aux. M. W.	" " "	" " "	6	00	99	March 17, 1883	
13" Stand. P.N.	" " "	" " "	6	01	27	March 13, 1883	

The above Map of Township No. 52 North Range No. 77 West of the Sixth Principal Meridian Wyoming Territory is strictly conformable to the field notes of the survey thereof on file in this Office, which have been examined and approved

Surveyor General's Office,
Cheyenne Wyoming
August 15 1883

Edw. C. David
Dir. Genl.

A. Gast & Co. St. Louis Mo.

1626

Canc
52-77

(21) Indepes

2245

Click Here for Field Notes

96

EXTERIOR LINES.

Scale 3 miles to 1 inch. *Magnetic Variation E.*



T. 52N.

T. 51N.

T. 50N.

T. 49N.

R. 77W. R. 76W. R. 75W.

Surveys Designated	By Whom Surveyed.	Date of Contract.	Amount of Surveys			When Surveyed.
			Mls.	Chs	Lks	
Exterior lines	E. F. Stahle	July 12th 1882	77	76	17	March 19-28 1883
Connections	" " "	" " "		34	18	" " "

I hereby certify that the above diagram of the Exterior lines of Tps. 51 & 52 N. Rs. 75, 76 & 77 W. & Tps. 49 & 50 N. Rs. 75 & 77 W. of the 6th Principal Meridian, Wyoming Territory, is strictly conformable to the field notes of the survey thereof on file in this Office, which have been examined and approved.

Surveyor Generals Office,
Cheyenne Wyoming August 15th 1883

Edw. C. David
Surr Genl.

1631

Click Here for Field Notes

(21)
Independence

2225

8.5

9TH AUXILIARY MERIDIAN WEST.

along W. boundaries of Tps 49, 50, 51, & 52 N., R. 76 W. of 6th P.M. Wyoming Territory.
Scale 40 Chs. to 1 inch. Magnetic Var. East.



Surveys Designated	By Whom Surveyed	Date of Contract	Amount of Surveys			When Surveyed
			Mls	Chs	Lks	
9th Aux.y Mer.n W.	E. F. Stahle	July 12th 1882	24	0	99	March 15th 1883
Connections	" " "	" " "		19	09	" " "

I hereby certify that the above diagram of the 9th Auxiliary Meridian W. along West boundaries of Tps 49, 50, 51 & 52 N., Range 76 West of the 6th P.M. Wyo. Ter. is strictly conformable to the field notes of the survey thereof on file in this Office which have been examined & approved.
Surveyor Generals Office,
Cheyenne Wyoming Aug. 15th 1883 } Edw. C. David Surv. Gen.

1622