2636

ORIGINAL

RESURVEY TOWNSHIP No. 52 NORTH, RANGE No. 80 WEST OF THE SIXTH PRINCIPAL MERIDIAN, WYOMING

Supplemental Plat of Sections 1 and 12

Scale 1 inch = 15 chains

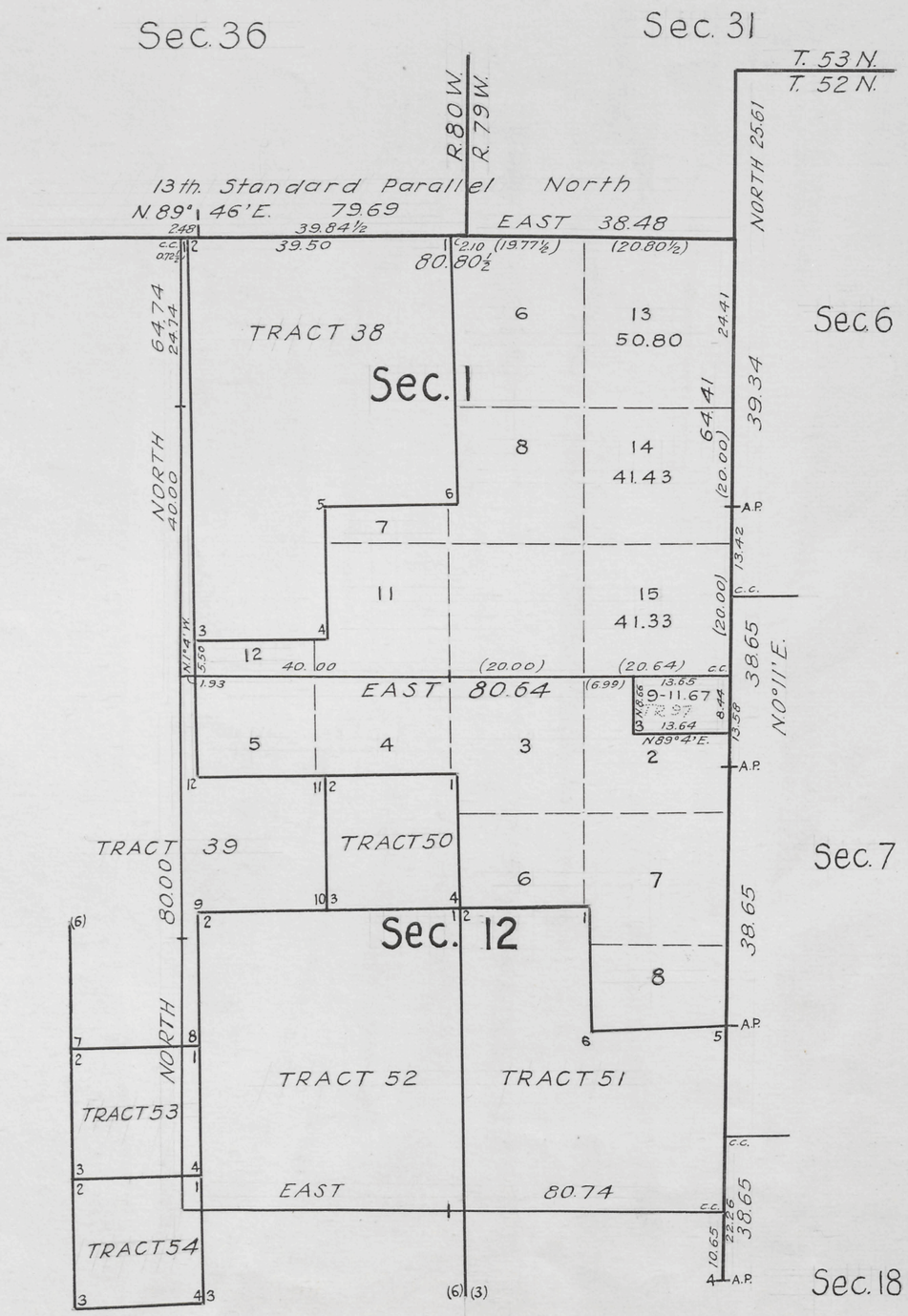

Public Survey Office

Cheyenne, Wyoming, May 13, 1932

This supplemental plat of Sections 1 and 12, Township No. 52 North, Range No. 80 West, of the Sixth Principal Meridian, Wyoming, based upon plat approved November 15, 1926, eliminating from the record that part of Tract 97 in Section 1, and subdividing into three newly designated lots the E½E½ Section 1, and designating that part of Tract 97 in Section 12; to accommodate the application for amended patent by Henry A.C. Luddecke present claimant in Buffalo 012683, prepared in accordance with instructions contained in Commissioner's letter "E" dated March 22, 1932, is hereby approved.

Joel Q. Naret.
Office Cadastral Engineer

DEPARTMENT OF THE INTERIOR
General Land Office

Washington, D.C., May 21, 1932

The amended lottings represented by this supplemental plat having been correctly made in accordance with the regulations of this office, the plat is hereby accepted.

Thos. C. Havell
Assistant Commissioner

1809-1

Transmitted to Buffalo Ldo. June 13, 1932

52 - 80

2628 (4-675a) Accepted Jan. 9, 1922 ORIGINAL

Supplemental Plat No. 1.

Township No. 52 North Range No. 80 West of the Sixth Principal Meridian, Wyoming.

G	f	F	e	E	d	D	c	C	b	B	a	A	
g		Sec. 6		Sec. 5		Sec. 4		Sec. 3		Sec. 2		Sec. 1	y
H													Y
h		Sec. 7		Sec. 8		Sec. 9		Sec. 10		Sec. 11			x
I													X
i		Sec. 18		Sec. 17		Sec. 16		Sec. 15		Sec. 14		Sec. 13	w
K													W
k		Sec. 19		Sec. 20		Sec. 21		Sec. 22		Sec. 23		Sec. 24	v
L													V
l		Sec. 30		Sec. 29		Sec. 28		Sec. 27		Sec. 26		Sec. 25	u
M													U
m		Sec. 31		Sec. 32		Sec. 33		Sec. 34		Sec. 35		Sec. 36	t
N													

n O o P p Q q R r S s T

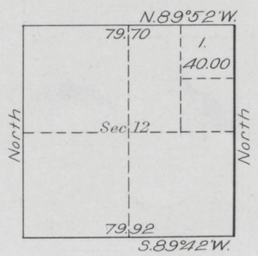

This Supplemental Plat No. 1, T. 52 N., R. 80 W., of the 6th P.M., Wyoming, survey and plat approved November 30, 1883, is prepared in accordance with directions given in Commissioner's letter "E" dated November 23, 1921, for the purpose of removing from the record of the township survey, the subdivision described as NE¼NE¼ Section 12, embraced in H.E. Buffalo 012682 of Mary E. Hall, said entry having been found in the official resurvey of T. 52 N., R. 79 W., to lie entirely within that township; the area formerly known as NE¼NE¼ Section 12, is redesignated as Lot 1, Section 12, and is subject to entry under this designation.

Office of U. S. Surveyor General,
Cheyenne, Wyoming, December 5, 1921.

Clyde W. Athely
Surveyor General.

Areas in Acres	
Public Land	
Indian Reservation	
Indian Allotments	
Mineral Claims	
Water Surface	
Total Area	

TRUE MERIDIAN

0 10 20 40 80

Scale 40 Chains to an inch

Mean Magnetic Declination

Surveys Designated	By Whom Surveyed	Contract No.	Contract Date	Amount of Surveys Mls. chs. lks.	When Surveyed Begun	When Surveyed Completed

The above map of Township No. Range No. of the Meridian is strictly conformable to the field notes of the survey thereof on file in this office, which have been examined and approved

U.S. Surveyor General's Office.

Surveyor General.

JC

1809-A

Trans. to Buffalo Jan 13, 1922

52 - 80

Click Here for Field Notes Click Here for Exterior Notes

2630 (4-675 a) ORIGINAL

Resurvey Township No. 52 North, Range No. 80 West of the Sixth Principal Meridian, Wyoming

In Six Sheets

Sheet No. 1

All tract segregations shown hereon and all other claims shown to conform to the lines of the resurvey, whether by the original or new legal subdivisions, represent the position and form of said tracts under the original description as referred to the original survey, located as such on the ground according to the best available evidence of their true position.

Coal indications throughout the township

Areas in Acres	
Public Land	
Indian Reservation	
Indian Allotments	
Mineral Claims	
Water Surface	
Total Area	

Scale 40 Chains to an inch

Mean Magnetic Declination
Latitude 44° 31' N.
Longitude 106° 24' W.

Surveys Designated	By Whom Surveyed	Group No.	Group Date	Amount of Surveys Mls.	chs.	lks.	When Surveyed Begun	Completed
Resurvey Subdivisions	Lytle & Seelye	45-A	Sept. 22, 1923	49	08	78	Oct. 18, 1924	Oct 31, 1924
Connections	" "	"	" " "	4	78	71	" "	" "
Segregated Tracts	Lytle, Seelye & Bond	"	" " "	100	26	60	Oct. 27, 1924	Oct. 25, 1926
Resurvey South Boundary	Marvin J. Lytle	"	" " "	5	68	96	Oct. 22, 1924	Oct. 31, 1924
Resurvey 10th Guide Mer. W.	" "	"	" " "	6	00	10	Oct. 25, 1924	Oct. 27, 1924
Resurvey 13th St. Par. N.	" "	45	June 7, 1923	5	28	35	July 10, 1923	July 13, 1923
Angle Points on E. Bdy.	" "	45-A	Sept. 22, 1923				Oct. 18, 1924	Oct. 22, 1924
Resurvey East Boundary	Mark D. King	45	July 6, 1918	5	64	49	Oct. 31, 1919	Nov. 2, 1919
Resurvey 13th St. Par. N.	King and O'Brien	"	" " "		38	48	May 14, 1919	May 14, 1919

A.L.R.

This plat of Resurvey Township No. 52 North, Range No. 80 West of the Sixth Principal Meridian, Wyoming, in six sheets, No's 1 to 6 inclusive, is strictly conformable to the field notes of the resurvey thereof on file in this office, which have been examined and approved.

Office of Supervisor of Surveys
Denver, Colorado, November 15, 1926

Frank M. Johnson
U.S. Supervisor of Surveys

DEPARTMENT OF THE INTERIOR, GENERAL LAND OFFICE,
WASHINGTON, D.C. DECEMBER 10, 1926.
The survey represented by this plat having been correctly executed in accordance with the requirements of law and the regulations of this office, is hereby accepted.

Thos. C. Havell
Assistant Commissioner

Chkd. A.M.T.

Transmitted for filing to Buffalo Land Office February 11, 1927.

52 - 80

1809-C 1809-C

2631

ORIGINAL

Sheet No. 2

Resurvey Township No. 52 North, Range No. 80 West of the Sixth Principal Meridian, Wyoming

Scale 20 Chains to an Inch
In Six Sheets

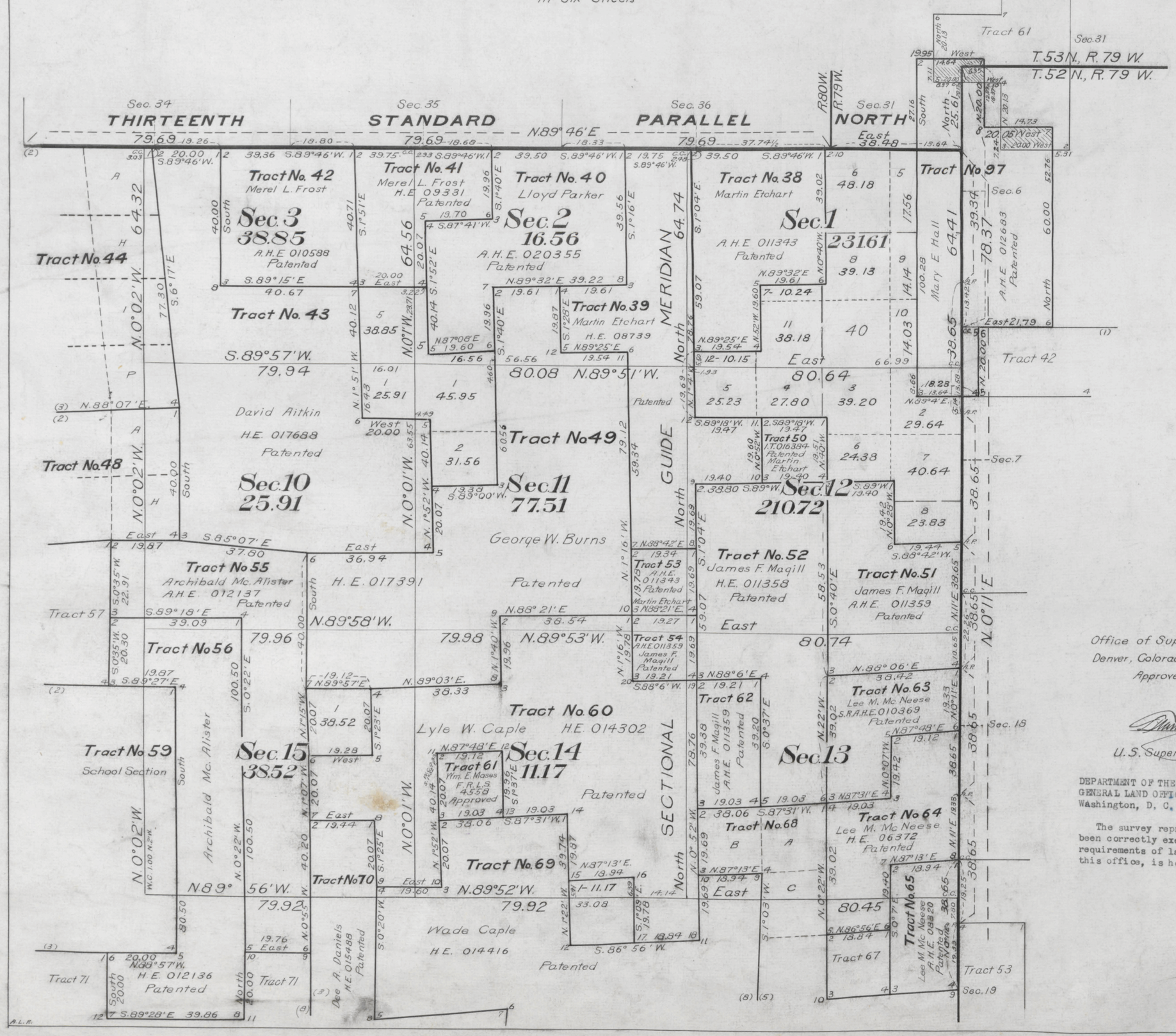

Office of Supervisor of Surveys
Denver, Colorado,
Approved, November 15, 1926

U.S. Supervisor of Surveys

DEPARTMENT OF THE INTERIOR
GENERAL LAND OFFICE
Washington, D. C. December 10, 1926.

The survey represented by this plat having been correctly executed in accordance with the requirements of law and the regulations of this office, is hereby accepted.

Assistant Commissioner.

Chkd. A.M.T.

1809-D

Transmitted for filing to Buffalo Land Office February 11, 1927.

52 - 80

1809-D

2632

ORIGINAL

Sheet No. 3.

Resurvey Township No. 52 North, Range No. 80 West of the Sixth Principal Meridian, Wyoming.

Scale 20 Chains to an Inch
In Six Sheets

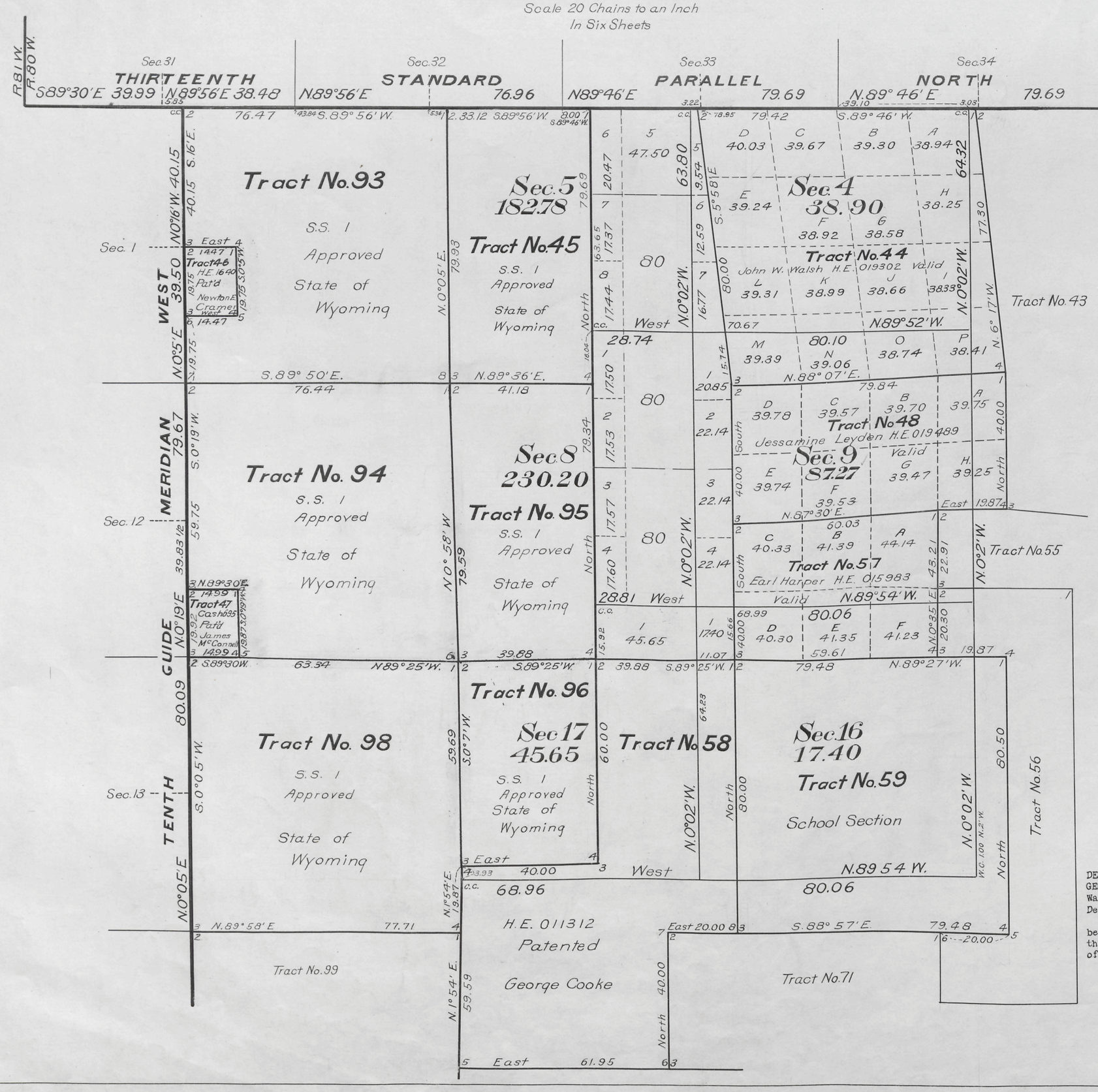

Office of Supervisor of Surveys
Denver, Colorado
Approved November 15, 1926

U.S. Supervisor of Surveys

DEPARTMENT OF THE INTERIOR
GENERAL LAND OFFICE.
Washington, D. C.
December 10, 1926.

The survey represented by this plat having been correctly executed in accordance with the requirements of law and the regulations of this office, is hereby accepted.

Assistant Commissioner.

A.L.R.

Chkd. A.M.T.

Transmitted for filing to Buffalo Land Office February 11, 1927.

1809-E

52 - 80

1809-E

2633

ORIGINAL

Sheet No. 4

Resurvey Township No. 52 North, Range No. 80 West of the Sixth Principal Meridian, Wyoming

Scale 20 Chains to an Inch
In Six Sheets

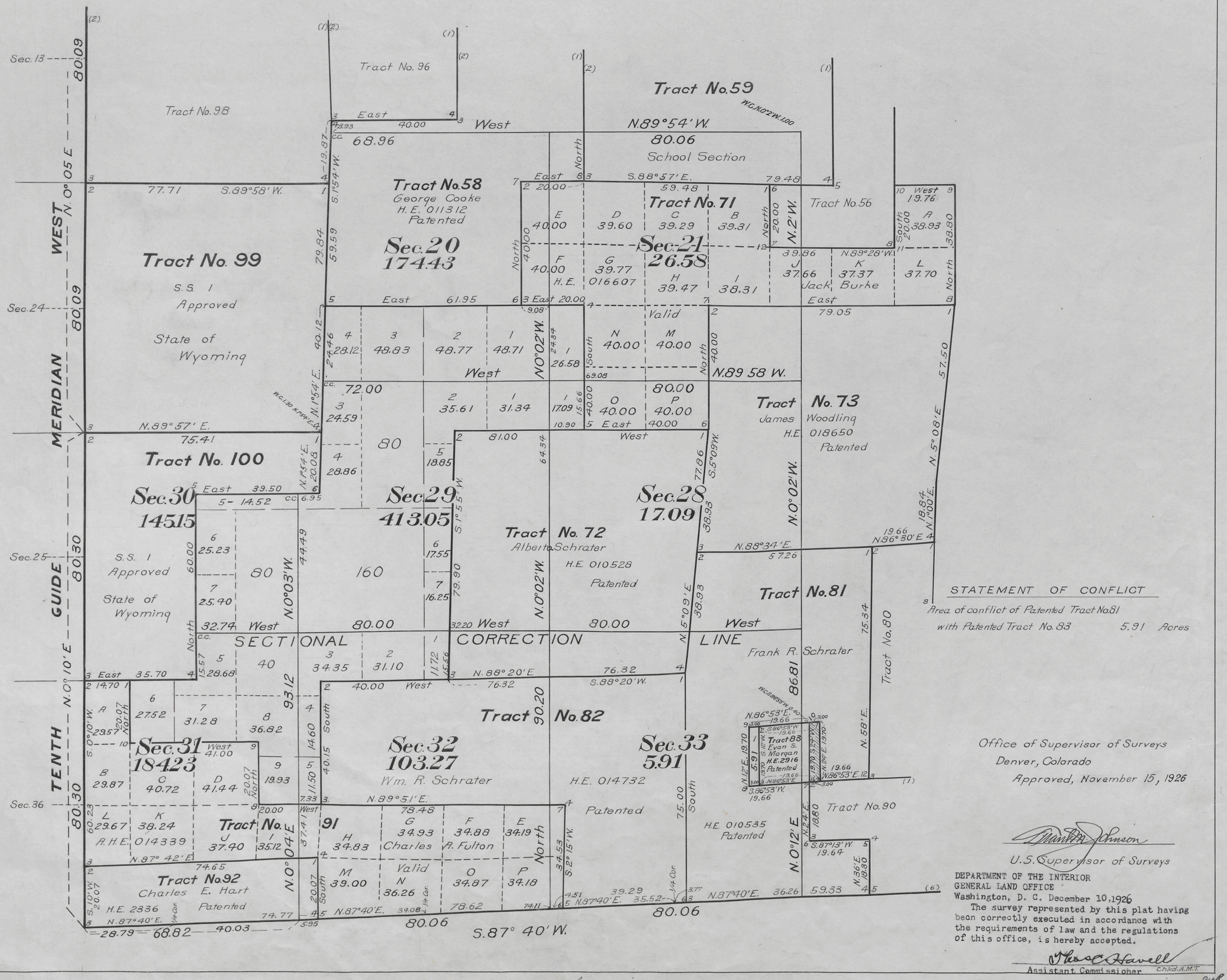

1809 F

Transmitted for filing to
Buffalo Land Office February 11, 1927.

52 - 80

1809-F

2634

ORIGINAL

Resurvey Township No. 52 North, Range No. 80 West of the Sixth Principal Meridian, Wyoming

Sheet No. 5

Scale 20 Chains to an Inch
In Six Sheets

A.L.R.

Office of Supervisor of Surveys
Denver, Colorado
Approved, November 15, 1926

[signature]
U.S. Supervisor of Surveys

DEPARTMENT OF THE INTERIOR
GENERAL LAND OFFICE
WASHINGTON, D. C. December 10, 1926.

The survey represented by this plat having been correctly executed in accordance with the requirements of law and the regulations of this office, is hereby accepted.

[signature]
Assistant Commissioner.

Chkd. A.M.T.

1809-G

Transmitted for filing to
Buffalo Land Office February 11, 1927.

52 - 80

1809-G

2635

ORIGINAL

Sheet No. 6

Resurvey Township No. 52 North, Range No. 80 West of the Sixth Principal Meridian, Wyoming

In Six Sheets

INDEX TO SEGREGATED TRACTS

Resurvey Tract No.	Original Survey Sec.	Subdivisions	Entry Kind	Entry Number	Status in Land Office	Entryman
38	1	Lots 3,4, S½ NW¼, NW¼SW¼	A.H.E.	011343	Patented	Martin Etchart
39	2	Lot 1, SE¼NE¼, N½SE¼, SE¼SE¼				
	11	E½NE¼				
	12	NW¼ NW¼	H.E.	08739	Patented	Martin Etchart
40	2	Lots 2,3, S½ NW¼, SW¼NE¼, NW¼ SW¼	A.H.E.	020355	Patented	Lloyd Parker
41	2	Lot 4				
	3	Lot 1, SE¼NE¼	H.E.	09331	Patented	Merel L. Frost
42	3	Lots 2,3, SE¼NW¼, SW¼ NE¼	A.H.E.	010588	Patented	Merel L. Frost
43	3	Lot 4, SW¼NW¼, W½SE¼, SW¼				
	10	NW¼, NE¼	H.E.	017688	Patented	David Aitkin
44	4	Lots 1,2,3,4, S½ N½, S½	H.E.	019302	Valid	John W. Walsh
45	5	Lots 3,4, S½ NW¼, SW¼	S.S.	1	Approved	Wyoming
93	6	Lots 1,2,3,4,5,7, SE¼NW¼, S½NE¼, SE¼, E½SW¼	S.S.	1	Approved	Wyoming
94	7	Lots 1,2,3, E½NW¼, E½SW¼, E½	S.S.	1	Approved	Wyoming
95	8	W½	S.S.	1	Approved	Wyoming
96	17	NW¼, N½SW¼	S.S.	1	Approved	Wyoming
98	18	E½, E½NW¼, E½SW¼, Lots 1,2,3,4	S.S.	1	Approved	Wyoming
99	19	Lots 1,2,3, 4, E½ NW¼, E½SW¼, E½	S.S.	1	Approved	Wyoming
100	30	Lots 1,2,3,4, E½NW¼, E½SW, N½NE¼	S.S.	1	Approved	Wyoming
46	6	Lot 6	H.E.	1640	Patented	Newton E. Cramer
47	7	Lot 4	Cash	695	Patented	James McConnell
48	9	N½	H.E.	019489	Valid	Jessamine Leyden
49	2	E½ SW¼, SW¼ SE¼				
	10	SE¼				
	11	W½NE¼, NE¼NW¼, S½NW¼, N½SW¼, NW¼SE¼, SW¼SW¼	H.E.	017391	Patented	George W. Burns
50	12	NE¼ NW¼	I.T.	016384	Patented	Martin Etchart
51	12	SW¼ NE¼, SE¼	A.H.E.	011359	Patented	James F. Magill
52	12	S½ NW¼, SW¼				
	13	E½ NW¼	H.E.	011358	Patented	James F. Magill
53	11	NE¼SE¼	A.H.E.	011343	Patented	Martin Etchart
54	11	SE¼ SE¼	A.H.E.	011359	Patented	James F. Magill
55	9	NE¼ SE¼				
	10	N½SW¼, SE¼SW¼				
	15	E½NW¼, E½ SW¼	A.H.E.	012137	Patented	Archibald McAllister
56	9	SE¼SE¼				
	10	SW¼ SW¼				
	15	W½NW¼, W½SW¼				
	21	NE¼NE¼				
	22	NW¼ NW¼	H.E.	012136	Patented	Archibald McAllister
57	9	W½ SE¼, SW¼	H.E.	015983	Valid	Earl Harper
58	17	NE¼, SE¼, S½ SW¼				
	20	NW¼, W½NE¼	H.E.	011312	Patented	George Cooke
59	16	All	School	Section	Grant	Wyoming
60	11	SW¼SE¼, SE¼SW¼				
	14	NW¼NW¼, E½NW¼, NE¼, N½SE¼, SE¼SE¼				
	15	NE¼NE¼, S½NE¼, NE¼SE¼	H.E.	014302	Patented	Lyle W. Caple
61	14	SW¼ NW¼	F.R.L.S.	4558	Approved	Wm. E. Moses
62	13	W½ NW¼	A.H.E.	011359	Patented	James F. Magill
63	13	N½NE¼, SW¼ NE¼	S.R.A.H.E.	010369	Patented	Lee M. Mc. Neese
64	13	SE¼NE¼, N½SE¼, SW¼SE¼	H.E.	06372	Patented	Lee M. Mc. Neese
65	13	SE¼ SE¼				
	24	NE¼ NE¼	A.H.E.	08320	Patented	Lee M. Mc. Neese
67	24	NW¼ NE¼	S.R.A.H.E.	010369	Patented	Lee M. Mc. Neese
68	13	E½SW¼, NW¼SW¼				
	24	E½NW¼, S½NE¼, N½SE¼, N½SW¼	H.E.	010584	F.C. Issued	Bert E. Lainhart

Resurvey Tract No.	Original Survey Sec.	Subdivisions	Entry Kind	Entry Number	Status in Land Office	Entryman
69	13	SW¼SW¼				
	14	SW¼				
	15	SE¼ SE¼				
	22	NE¼NE¼				
	23	N½NW¼, SE¼NW¼, NE¼				
	24	W½ NW¼	H.E.	014416	Patented	Wade Caple
70	15	W½ SE¼				
	22	W½ NE¼, SE¼NE¼, SE¼				
	23	SW¼NW¼, W½ SW¼				
	26	N½NW¼				
	27	N½NE¼	H.E.	015488	Patented	Dee A. Daniels
71	20	E½NE¼				
	21	S½NE¼, NW¼NE¼, NW¼, SW¼				
	22	E½NW¼, SW¼ NW¼	H.E.	016607	Valid	Jack Burke
72	28	NW¼, SW¼				
	29	NE¼, SE¼	H.E.	010528	Patented	Alberta Schrater
73	21	SE¼				
	22	SW¼				
	27	NW¼				
	28	NE¼	H.E.	018650	Patented	James Woodling
74	23	E½SW¼, SE¼				
	26	N½ NE¼	A.H.E.	011925	Patented	Paul L. Bailey
75	25	SE¼ NW¼	F.R.L.S.	4558	Approved	Wm. E. Moses
76	25	SW¼NW¼, W½SW¼				
	26	SE¼NE¼, E½SE¼				
	35	N½ NE¼	H.E.	011653	Patented	Paul L. Bailey
77	26	SW¼NE¼, SE¼NW¼, E½SW¼, W½SE¼, SW¼SW¼				
	35	NE¼ NW¼	H.E.	09932	Patented	Beulah Benton Reed
78	26	SW¼NW¼, NW¼SW¼	S.R.A.H.E.	012558	Patented	Beulah Benton Reed
79	27	S½NE¼, N½SE¼, SE¼SE¼				
	34	NE¼NE¼				
	35	W½ NW¼	A.H.E.	010213	Patented	Edgar W. Scott
80	27	E½SW¼, SW¼SE¼				
	34	NW¼NE¼, E½NW¼	H.E.	017165	Valid	George Mc. Millan
81	27	W½SW¼				
	28	SE¼				
	33	N½NE¼, SW¼NE¼, SE¼				
	34	W½NW¼, SW¼SW¼	H.E.	010535	Patented	Frank R. Schrater
82	32	NE¼, NW¼				
	33	NW¼, SW¼	H.E.	014732	Patented	Wm. R. Schrater
83	33	SE¼NE¼	H.E	2916	Patented	Evan S. Morgan
84	34	SW¼ NE¼	F.R.L.S.	4558	Approved	Wm. E. Moses
85	34	SE¼ NE¼	A.H.E.	012623	Valid	George H. Mc. Millan
86	35	S½NE¼, SE¼NW¼, NE¼SW¼, SE¼	H.E.	08581	Patented	Edgar W. Scott
87	35	SE¼ SW¼	A.H.E	018809	Valid	George Mc Millan
88	35	SW¼ SW¼	A.H.E	012623	Valid	George H. Mc Millan
89	34	SE¼ SE¼	F.R.L.S.	4558	Approved	Wm. E. Moses
90	34	N½SE¼, N½SW¼, SE¼SW¼, SW¼SE¼				
	35	NW¼ SW¼	H.E.	07240	Valid	George H. Mc. Millan
91	31	Lots 1,2,3, SE¼NW¼, SW¼NE¼, N½SE¼, NE¼SW¼				
	32	S½	A.H.E.	014339	Valid	Charles A. Fulton
92	31	Lot 4, SE¼ SW¼, S½ SE¼	H.E.	2336	Patented	Charles E. Hart
97	1	Lot 2, S½ NE¼, SE¼				
	12	NW¼ NE¼	A.H.E.	012683	Patented	Mary E. Hall

Office of Supervisor of Surveys
Denver, Colorado

Approved, November 15, 1926

U.S. Supervisor of Surveys

DEPARTMENT OF THE INTERIOR
GENERAL LAND OFFICE
Washington, D. C. December 10, 1926.

This Diagram, having been properly prepared is hereby accepted.

Assistant Commissioner

A.L.R.

Chkd A.M.T.

1809-H

Transmitted for filing to Buffalo Land Office February 11, 1927.

52 - 80 1809-H

(23)

2627

Click Here for Field Notes

80

TOWNSHIP No. 52 NORTH, RANGE No. 80 WEST of the 6TH Principal MERIDIAN.

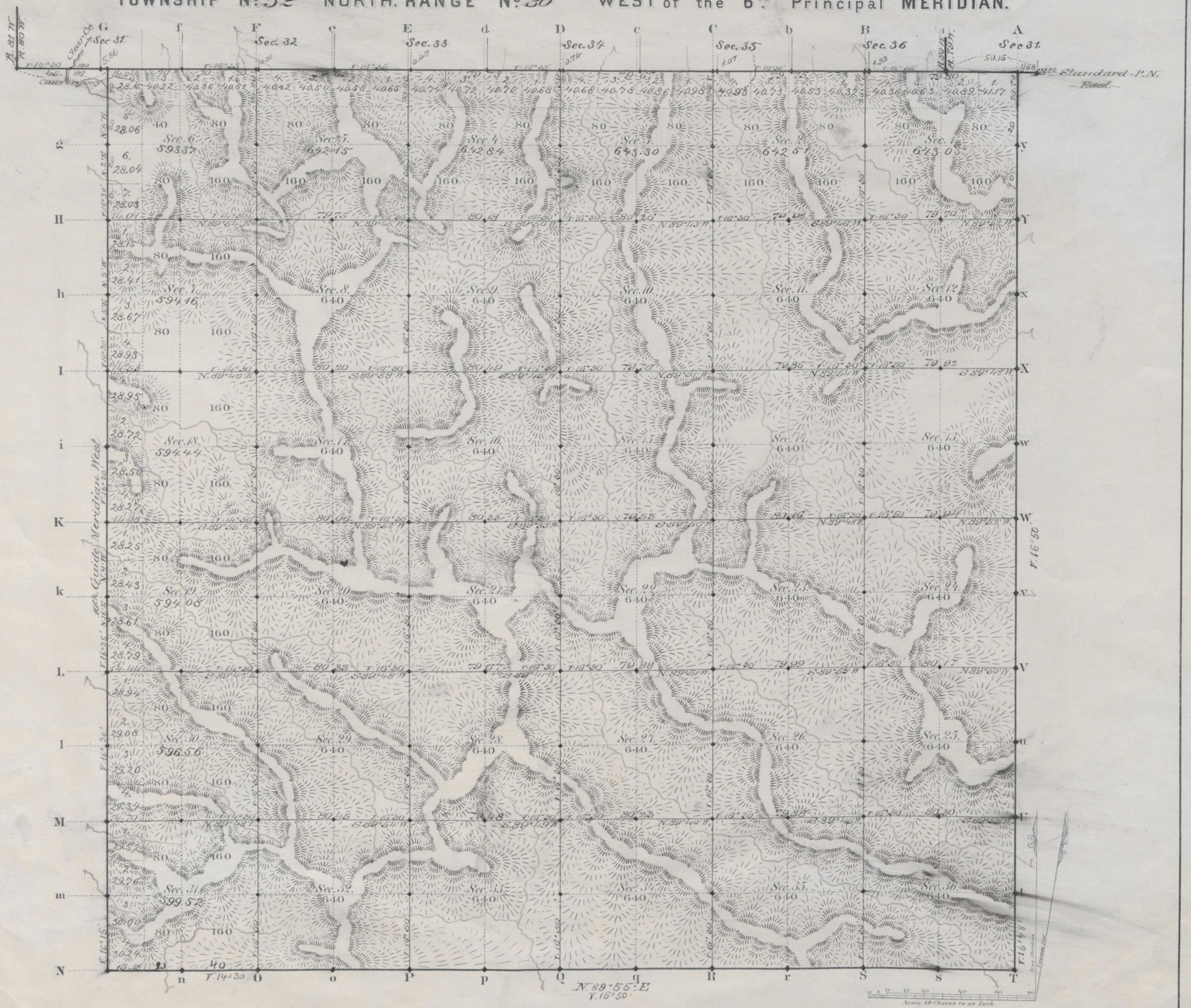

Total number of Acres. 22,785.98

Surveys Designated	By Whom Surveyed	Date of Contract	Amount of Surveys Mls	Chs	Lks	When Surveyed	Magnetic Declination
S. & E. Township lines	Ed. F. Stahle	Sept. 21, 1880	11	75	88	Aug 14 & 15, 1883	16° 30' East
Subdivisions	Ed F. Stahle	Sept 21. 1880	59	54	11	Sept 19-22. 1883	16° 30' " "
Connections				3	70	" " "	
10th Guide M.P.	Ed. F. Stahle	August 12 1880	6	0	0	Octob 15 1880	
1st. Stand. P.N.	" " "	Sept 21. 1880	5	72	62	October 20. 1880	

The above Map of Township No. 52 North Range No. 80 West of the Sixth Principal Meridian Wyoming Territory is strictly conformable to the field notes of the survey thereof on file in this Office, which have been examined and approved

Surveyor Generals Office,
Cheyenne Wyoming
November 30th 1883

Edw. C. David
Surv. Genl.

A. Gast & Co. St. Louis Mo.

1809

52 - 80

(23)

Indexed

2643

Click Here for Field Notes

69

EXTERIOR LINES.

Magnetic Variation East. *Scale 3 miles to 1 inch*



T.52N.

T.51N.

T.50N.

T.49N.

R.80W. R.79W. R.78W.

Surveys Designated	By Whom Surveyed	Date of Contract	Amount of Surveys M	Ch	Lks	When Surveyed
Exterior lines	Ed. F. Stahle	Sept. 21st 1880	101	58	69	July 30-Aug 15th 1883
Connections	" "	" " "		26	44	" " "

I hereby certify that the above diagram of the Exterior lines of Townships 49, 50, 51 & 52 North, Ranges 78, 79 & 80 West of the 6th Principal Meridian Wyoming Territory, is strictly conformable to the field notes of the survey thereof on file in this Office which have been examined and approved.

Surveyor General's Office
Cheyenne Wyoming
November 30th 1883

Edw. C. David
" "
Sur. Gen.l

1816

(11)
754

Click Here for Field Notes

10TH GUIDE MERIDIAN WEST.

from the 12th to the 13th Standard Parallels North, between Ranges 30 and 31 West of the 6th Principal Meridian.

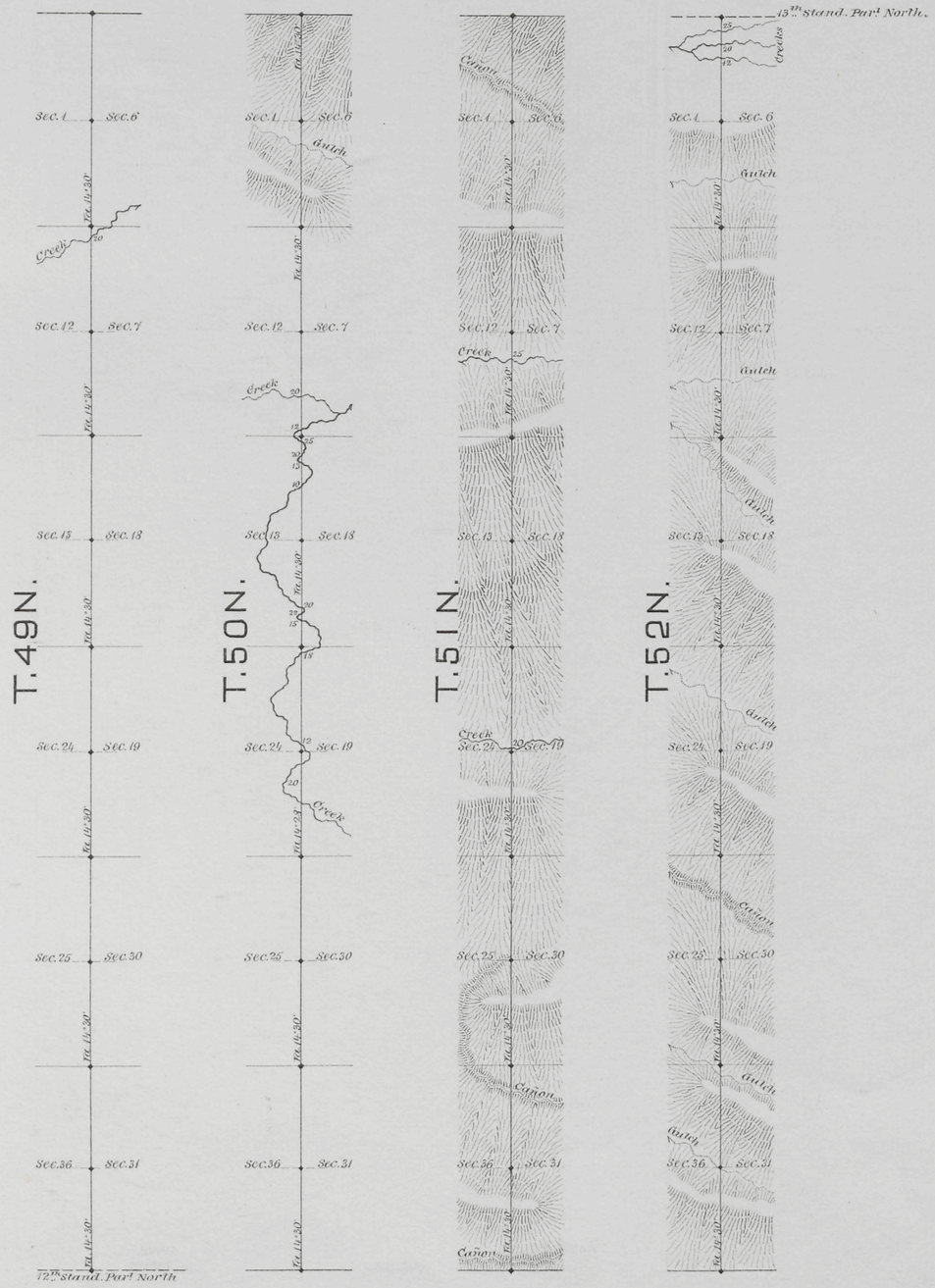

Scale, 40 chains to an inch.

Magnetic variation East.

Surveys Designated	By whom surveyed	Date of Contract	Amount of Surveys			When surveyed
			mls.	Chs.	lks.	
10th Guide Mer.d West	Edmard F Stahle	August 12, 1880	24	0	0	October 1880.

I hereby certify that the above diagram of the 10th Guide Meridian West, from the 12th to the 13th Standard Parallels North, between Ranges 30 and 31 West of the 6th Principal Meridian, Wyoming Territory, is strictly conformable to the field notes of the survey thereof, on file in this Office, which have been examined and approved.

Surveyor Generals Office,
Cheyenne, Wyo. May 17th 1881.

Edw. C. David
Surveyor General.