6522

Click Here for Field Notes

ORIGINAL

TOWNSHIP 52 NORTH, RANGE 81 WEST, OF THE 6th PRINCIPAL MERIDIAN, WYOMING.

DEPENDENT RESURVEY

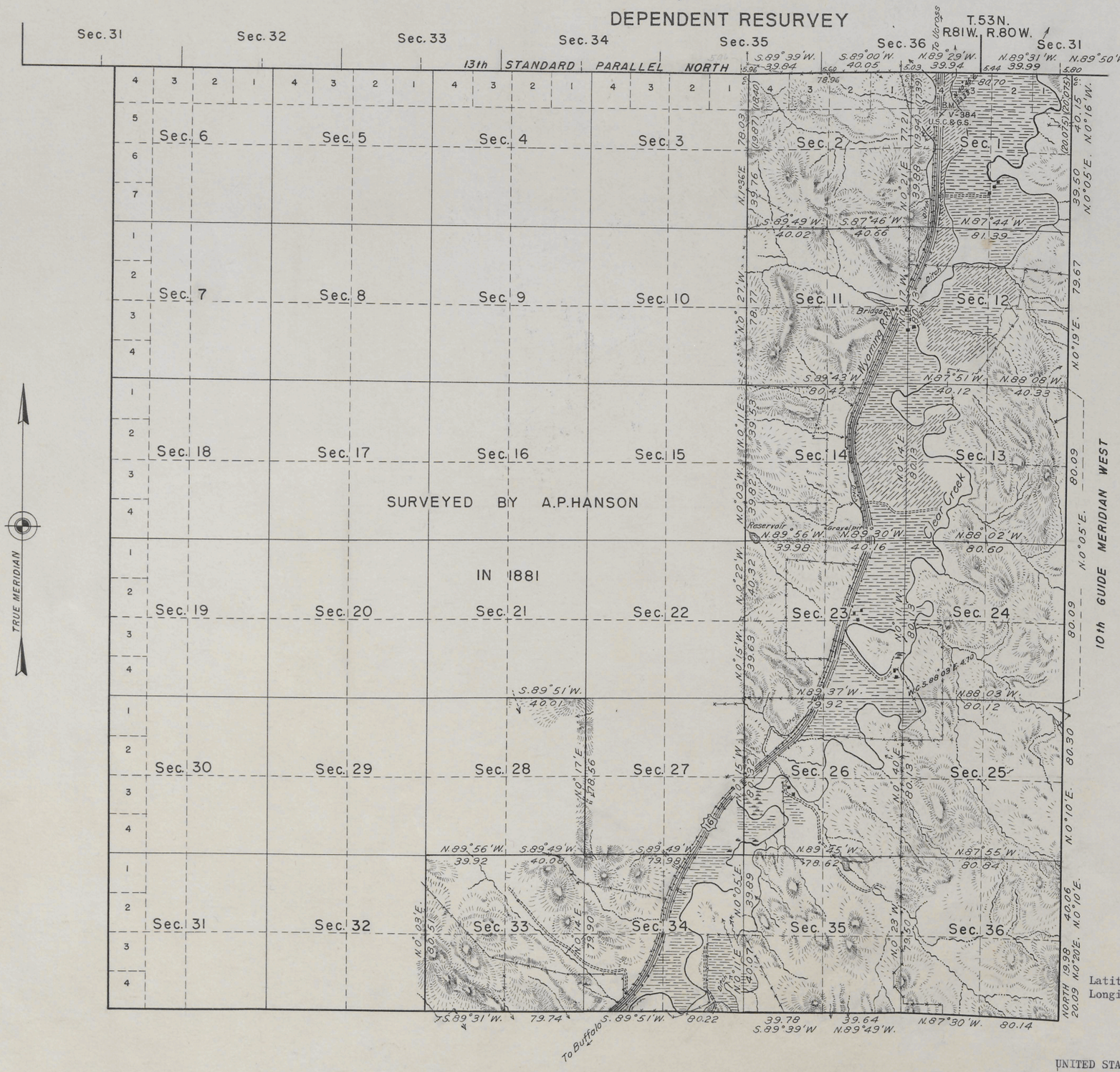

This plat represents a retracement and reestablishment of portions of the original township boundary and subdivisional lines designed to restore the corners in their original locations according to the best available evidence. The lottings and areas are as shown on the plat approved September 17, 1881.

Latitude: 44° 26 ' N.
Longitude: 106° 32' W.

East boundary resurveyed by Marvin J. Lytle in 1924. Portion of north boundary resurveyed by Parker and Humphrey in 1948.

Portions of east and south boundaries and subdivisional lines resurveyed by E. Parker and R. M. Humphrey April 29 to June 28, 1948 under Special Instructions for Group 209 Wyoming, dated April 5, 1946.

10 0 10 20 40 80
Scale in Chains

Area Resurveyed: 8,934.98 Acres

UNITED STATES DEPARTMENT OF THE INTERIOR
BUREAU OF LAND MANAGEMENT
Washington, D. C., April 17, 1952

This plat is strictly conformable to the approved field notes, and the survey, having been correctly executed in accordance with the requirements of law and the regulations of this Bureau, is hereby accepted.

For the Director

William F. Richards

Chief, Branch of Surveys

RECEIVED
MAY 23 1952
Bureau of Land Management
Land and Survey Office
Cheyenne, Wyoming

E.B.B.

F.B.J.

16527

627-A

52-81

(11)

Click Here for Field Notes

69

Accession no. 841

TOWNSHIP №52 NORTH. RANGE №81 WEST of the 6TH Principal MERIDIAN.

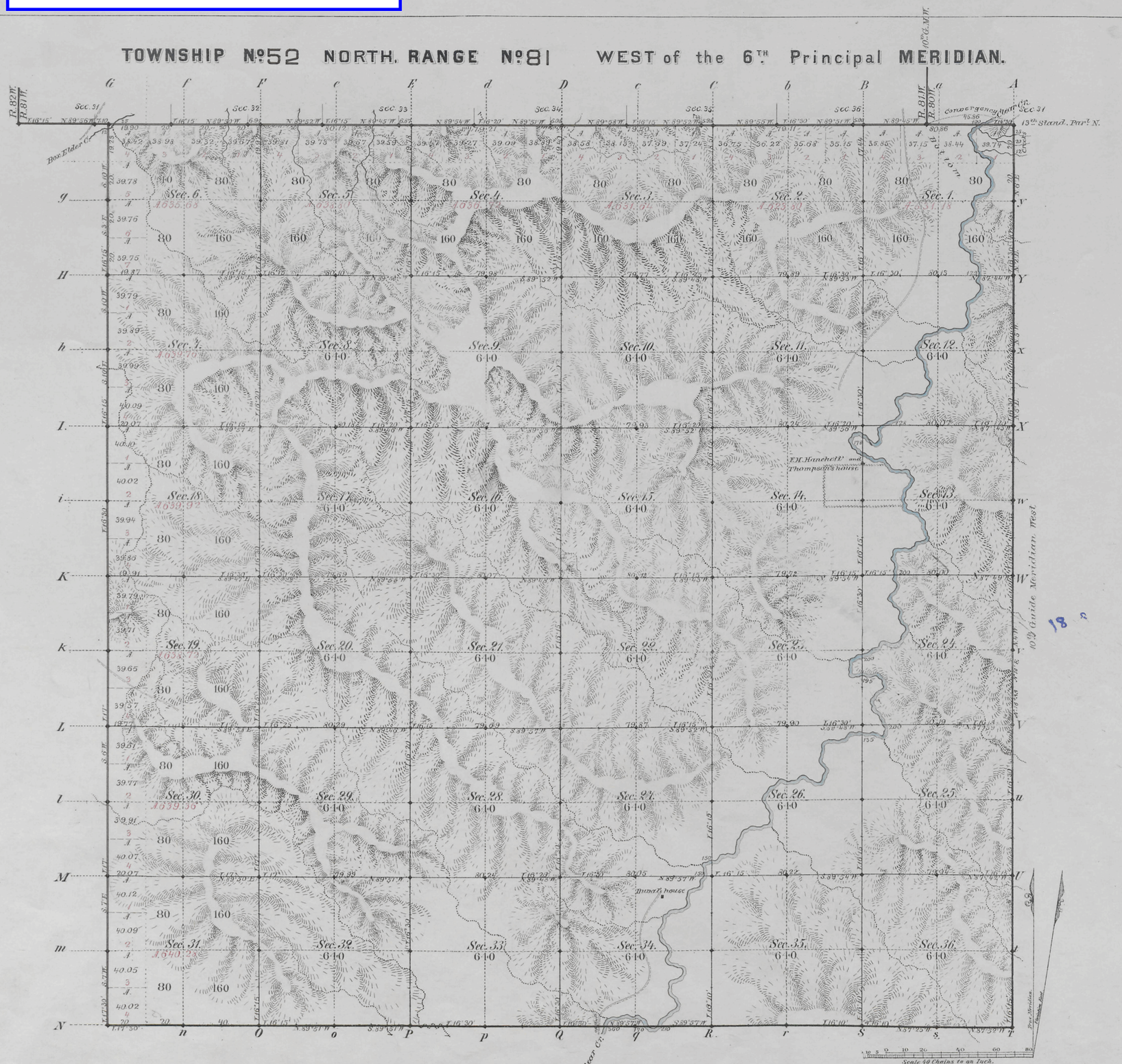

Total number of Acres. 22,995.86

Surveys Designated	By Whom Surveyed	Date of Contract	Amount of Surveys Ms Ch Lks	When Surveyed	Magnetic Declination
S. & W. Township lines	Downey & Grant	August 12, 1880	11 79 23	October 1880	16° 25' East
Subdivisions	A. P. Hanson	Novbr. 13, 1880	59 74 88	March 1880	16° 20' " "
Connections	" " "	" " "	30 84	" "	
10th Guide Mer. W.	Edm. F. Stahle	August 12, 1880	6 00 00	October 1880	
13th Stand. Par.l N.	" " "	" " "	3 78 90	" "	
Convergency	" " "	" " "	45 86	" "	

The above Map of Township № 52 North of Range № 81 West of the Sixth Principal Meridian Wyoming Territory is strictly conformable to the field notes of the survey thereof on file in this Office, which have been examined and approved

Surveyor Generals Office,
Cheyenne Wyoming
Sept. 17th. 1881

Edw. C. Dawes
Surv. Genl.

A. Gast & Co., St. Louis, Mo.

627

52 - 81

(11) Indexed

699

Click Here for Field Notes

Ret. Notes Tps. 49-50 N., Rs. 81-82 W.

EXTERIOR LINES

3 miles to an inch. *Magnetic variation East.*

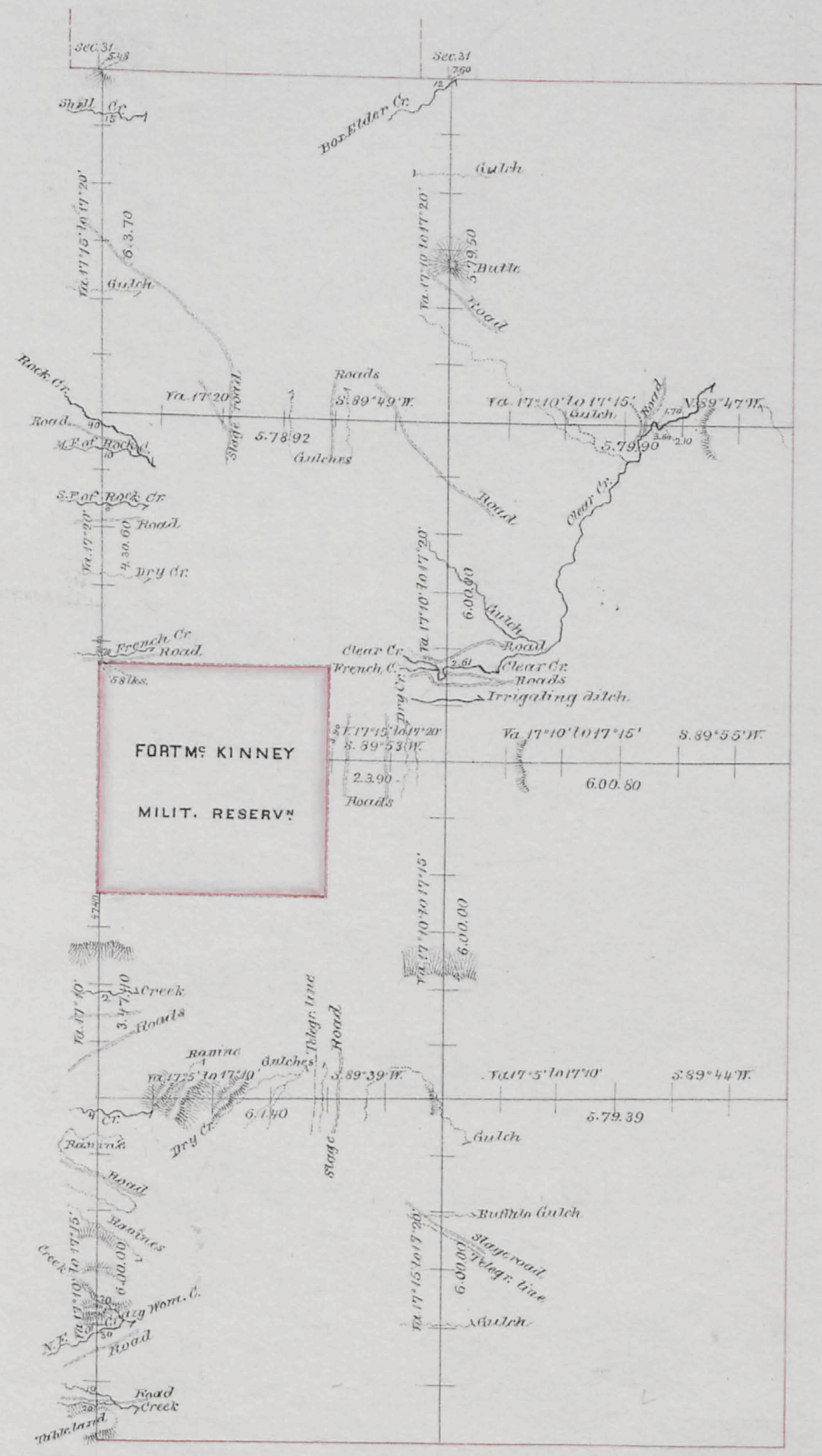

T. 52 N.

T. 51 N.

T. 50 N.

T. 49 N.

R. 82 W. R. 81 W.

Surveys Designated	By whom surveyed	Date of contract	Amount of surveys mls.	chs.	lks.	When surveyed
Exterior lines	Downey & Grant	August 12, 1880	76	5	51	Oct. & Novbr. 1880
Connections	" "	" " "	0	13	66	" " "

I hereby certify that the above diagram of the exterior lines of Tps. 49, 50, 51 & 52 N., Rgs. 81 & 82 West of the 6th Principal Mer. Wyo. Ter. is strictly conformable to the field notes of the surveys thereof on file in this office which have been examd. & apprvd.

Surveyor General's Office
Cheyenne, Wyo. March 12, 1881.

Edw. C. David
Surveyor General.

(11)
754

Click Here for Field Notes

10TH GUIDE MERIDIAN WEST.

from the 12th to the 13th Standard Parallels North, between Ranges 30 and 31 West of the 6th Principal Meridian.

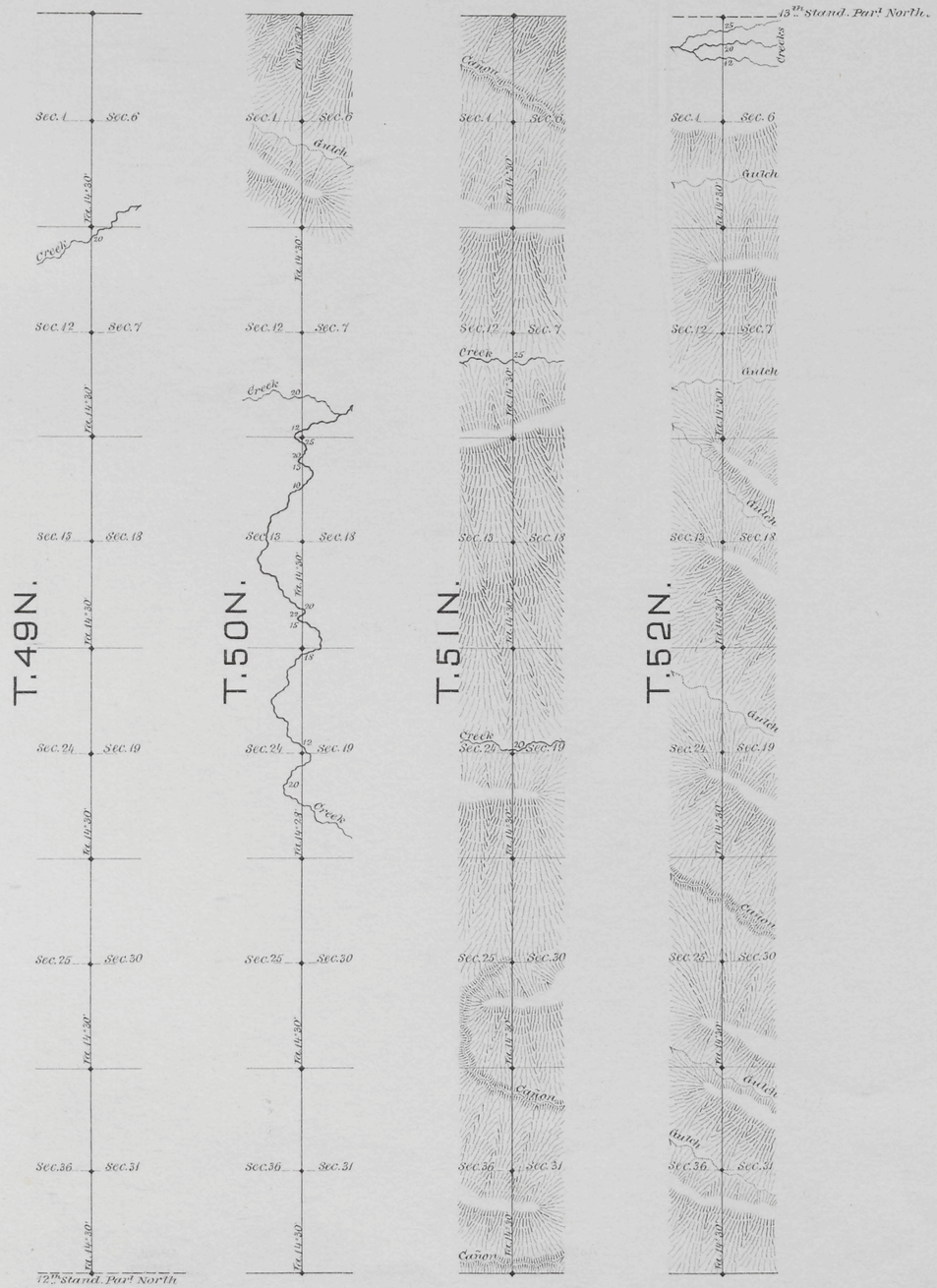

Scale, 40 chains to an inch.

Magnetic variation East.

Surveys Designated	By whom surveyed	Date of Contract	Amount of Surveys			When surveyed
			mls.	Chs.	lks.	
10th Guide Mer.d.n West	Edmard F Stahle	August 12, 1880	24	0	0	October 1880.

I hereby certify that the above diagram of the 10th Guide Meridian West, from the 12th to the 13th Standard Parallels North, between Ranges 30 and 31 West of the 6th Principal Meridian, Wyoming Territory, is strictly conformable to the field notes of the survey thereof, on file in this Office, which have been examined and approved.

Surveyor Generals Office,
Cheyenne, Wyo. May 17th 1881.

Edw. C. David
Surveyor General.