Acces. No. 6523

Click Here for Field Notes

ORIGINAL

TOWNSHIP Nº 53 NORTH, RANGE Nº 81 WEST, OF THE SIXTH PRINCIPAL MERIDIAN, WYOMING.

DEPENDENT RESURVEY

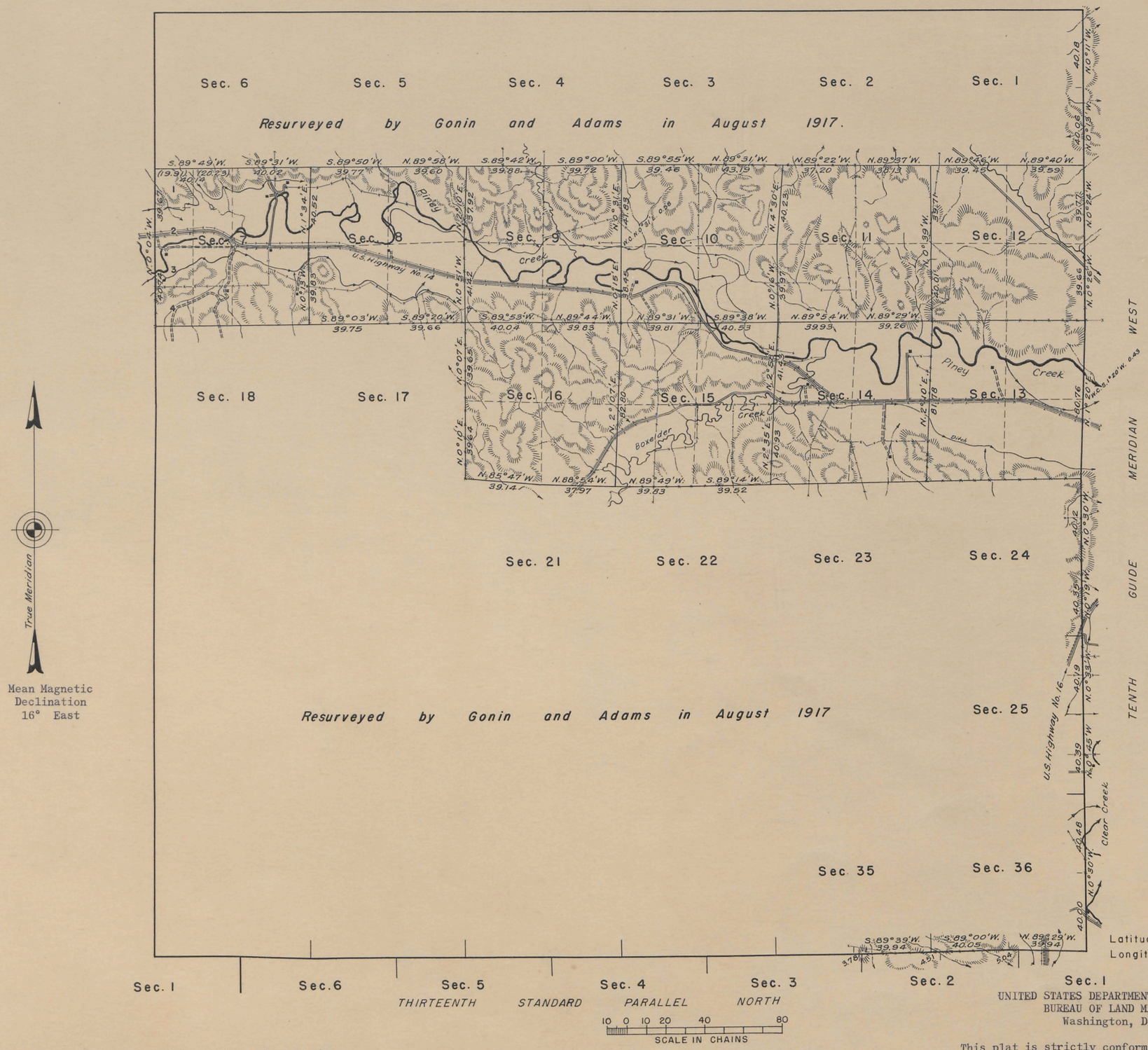

This plat represents a retracement and reestablishment of portions of the original township boundary and subdivisional lines designed to restore all corners in their original locations according to the best available evidence. The lottings and areas are as shown on the plat approved October 22, 1881.

RECEIVED AUG 8 1952 Bureau of Land Management Land and Survey Office Cheyenne, Wyoming

Resurvey of the east boundary and portions of the south and west boundaries and subdivisional lines executed by Ernest Parker and Roswell M. Humphrey July 14 to July 26, 1948 under Special Instructions for Group 209., Wyoming, dated April 5, 1946.

Area Resurveyed: 6,398.24 Acres

UNITED STATES DEPARTMENT OF THE INTERIOR
BUREAU OF LAND MANAGEMENT
Washington, D. C., May 26, 1952

This plat is strictly conformable to the approved field notes, and the survey, having been correctly executed in accordance with the requirements of law and the regulations of this Bureau, is hereby accepted.

For the Director

William F. Richards

Chief, Branch of Surveys

J.G.H. Topography compiled from Aerial Photographs

R.L.C.

21656

633-B

53-81

Click Here for Field Notes

Click Here for Boundary Field Notes

Click Here for USCGS Notes

ORIGINAL

Survey accepted April 7, 1919-G.L.O.

Resurvey Township Nº 53 North, Range Nº 81 West of the Sixth Principal Meridian, Wyoming



"The resurvey represented by this plat was made for the purpose of restoring all lost or obliterated corners, and relocating and marking out upon the ground the Exterior and Subdivisional lines, in accordance with the original survey approved October 22, 1881. Titles and areas based upon the original approved plat remain undisturbed for position and description."

Areas in Acres	
Public Land	
Indian Reservation	
Indian Allotments	
Mineral Claims	
Water Surface	
Total Area	

0 10 20 40 80

Scale 40 Chains to an inch

Mean Magnetic Declination
Latitude 44°31'N.
Longitude 106°32'W.

Surveys Designated	By Whom Surveyed	Group No.	Group Date	Amount of Surveys Mls.	Amount of Surveys chs.	Amount of Surveys lks.	When Surveyed Begun	When Surveyed Completed
Resurvey Subdivisions	Gonin & Adams	29	March 27, 1915	59	79	28	August 9, 1917	August 13, 1917
Resurvey North Boundary	" " "	"	" " "	5	75	81	August 3, 1917	August 8, 1917
Resurvey West Boundary	" " "	"	" " "	6	02	63	August 6, 1917	August 8, 1917
Resurvey Thirteenth Standard	" " "	"	" " "	5	78	38	August 3, 1917	August 17, 1917
Resurvey Tenth Guide	" " "	"	" " "	6	01	66	August 4, 1917	August 7, 1917

The above map of a Resurvey Township No. 53 North Range No. 81 West of the Sixth Principal Meridian Wyoming is strictly conformable to the field notes of the re-survey thereof on file in this office, which have been examined and approved

U. S. Surveyor General's Office.
Cheyenne Wyoming May 11, 1918

Charles L. Decker
Surveyor General.

OWL

RMT

633-a

53 - 81

(11)

Accession no. 847

Click Here for Field Notes

75.

TOWNSHIP No. 53 NORTH, RANGE No. 81 WEST of the 6TH Principal MERIDIAN.



Total number of Acres. 23,027.49

Surveys Designated	By Whom Surveyed	Date of Contract	Amount of Surveys Mls	Chs	Lks	When Surveyed	Magnetic Declination
N.& W. Township lines	Ed. F. Stahle	Septbr 21, 1880	11	79	37	November 1880	17° East
Subdivisions	" " "	" " "	59	78	03	May 3rd 1881	17° " "
Connections							
13th Stand. Par.l N.	" " "	August 12, 1880	6	00	00	October 22 1880	
10th Guide M. W.	" " "	Septbr 21, 1880	6	00	00	" " 22, "	

The above Map of Township No. 53 North of Range No. 81 West of the Sixth Principal Meridian Wyoming Territory is strictly conformable to the field notes of the survey thereof on file in this Office, which have been examined and approved

Surveyor Generals Office,
Cheyenne Wyoming
Oct 22nd 1881.

Edw. C. Dawes
Sur. Genl

A. Gast & Co, St. Louis, Mo.

633

53 - 81

Click Here for Field Notes

(12) 865

13

EXTERIOR LINES.

Scale, 3 miles to an. inch. Magnetic variat. East.

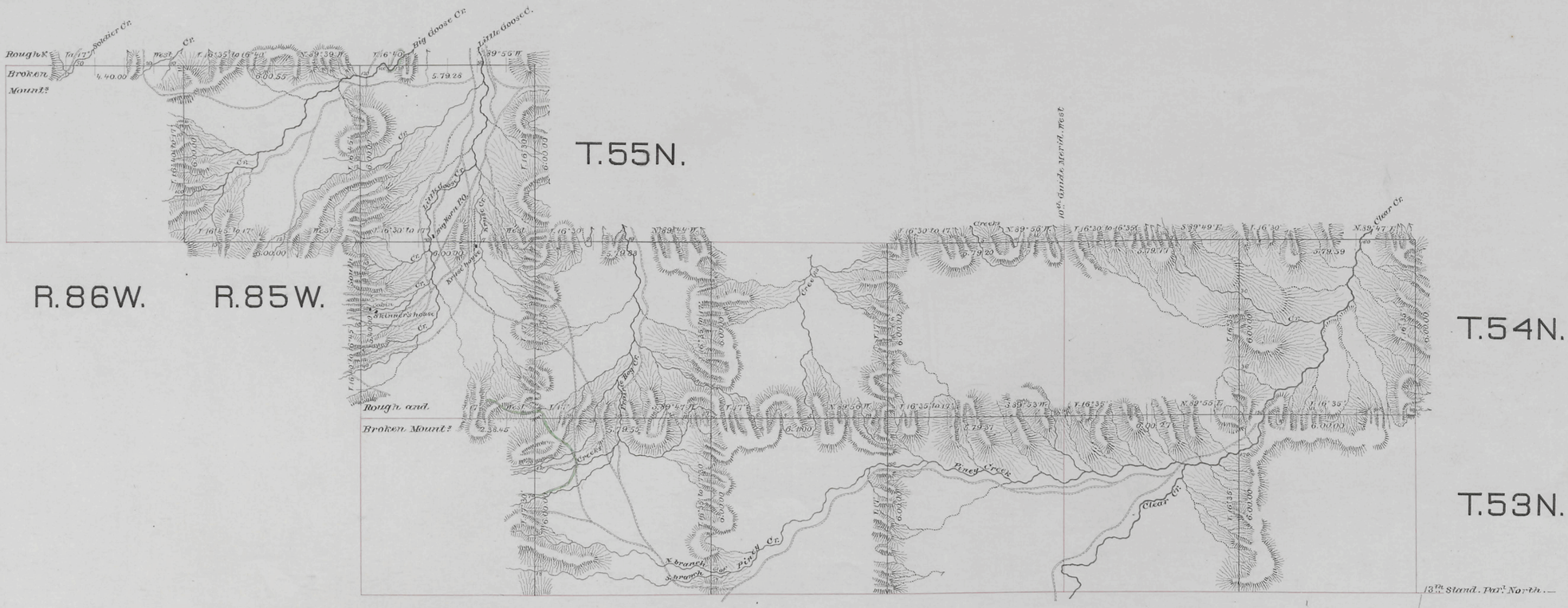

Surveys Designated	By whom surveyed	Date of Contract	Amount of Surveys mls.	chs.	lks.	When Surveyed
Exter lines of T.53 N. R.82 W.	Ed. F. Stahle	August 12, 1880	18	1	00	November 2, 1880
Rest of Exterior lines	" " "	Septbr. 21, 1880	144	35	91	November 25, 1880

I hereby certify that the above diagram of the exterior lines of Townships 53 and 54 North, Ranges 79 to 84 West, & Township 55 North, Ranges 84 to 86 West of the 6th Principal Meridian, Wyoming Territory is strictly conformable to the field notes of the survey thereof on file in this Office, which have been examined and approved.

Surveyor General's Office,
Cheyenne, Wyo. Oct. 22nd 1884.

Edw. C. David
Surveyor General.

78

80 48

Indexed (12) 864

Click Here for Field Notes

12

10TH. GUIDE MERIDIAN WEST.

from the 13th to the 14th Stand. Par.l North, betw. Ranges 30 & 31 W. of the 6th Principal Meridian, Wyoming Terr.



Scale, 40 chains to an inch.

Magnetic variat. East.

Surveys Designated	By whom surveyed	Date of Contract	Amount of Surveys mls.	chs.	lks.	When surveyed
10th Guide Merd.n West	Edn. F. Stahle	September 21, 1880	24	80	00	June 13, 1881, and October 12, 1880.

I hereby certify that the above diagram of the 10th Guide Meridian West, from the 13th to the 14th Stand. Par.l North, between Ranges 30 & 31 W. of the 6th Principal Meridian, Wyom. Terr. is strictly conformable to the field notes of the survey thereof on file in this Office, which have been examined and approved.

Surveyor General's Office,
Cheyenne, Wyo. Oct. 22nd 1881

Edw. C. David
Surveyor General

645

(11)

Federal

846

Click Here for Field Notes

74.

13TH. STANDARD PARALLEL NORTH.

From the 10th Guide Meridian West, between Townships 52 & 53 North, Ranges 81 & 82 West of the 6th Principal Meridian, Wyo. Terr.

T. 53 N. R. 82 W.

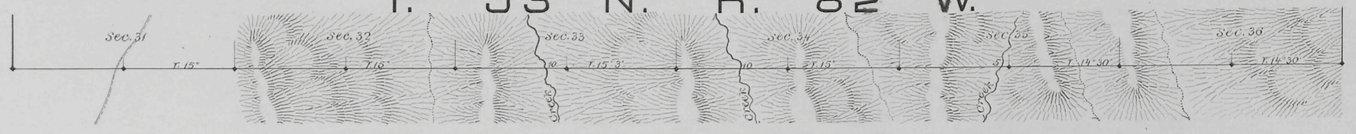

T. 53 N. R. 81 W.



Scale, 40 chains to an inch.

Magnetic Variation, East.

Surveys Designated	By whom surveyed	Date of Contract	Amount of Surveys			When Surveyed
			mls.	chs.	lks.	
13th stand. Parallel N.	Edw. F. Stahle	August 12, 1880	12	00	00	October 1880
Convergency	" " "	" " "		45	36	" "

I hereby certify that the above diagram of the 13th Standard Parallel North, from the 10th Guide Meridian West, between Townships 52 & 53 North, Ranges 81 & 82 West of the 6th Principal Meridian, Wyo. Terr. is strictly conformable to the field notes of the Survey thereof on file in this Office, which have been examined and approved.

Surveyor General's Office,
Cheyenne, Wyom. Sept. 17th 1881.

Edw. C. Davis
Surveyor General.

632