RECEIVED S. G. O.
AUG 11 1903
CHEYENNE, WYO.

99-A

25

3276

Township No. 53 North Range No. 84 West of the 6th. Principal Meridian, Wyoming.

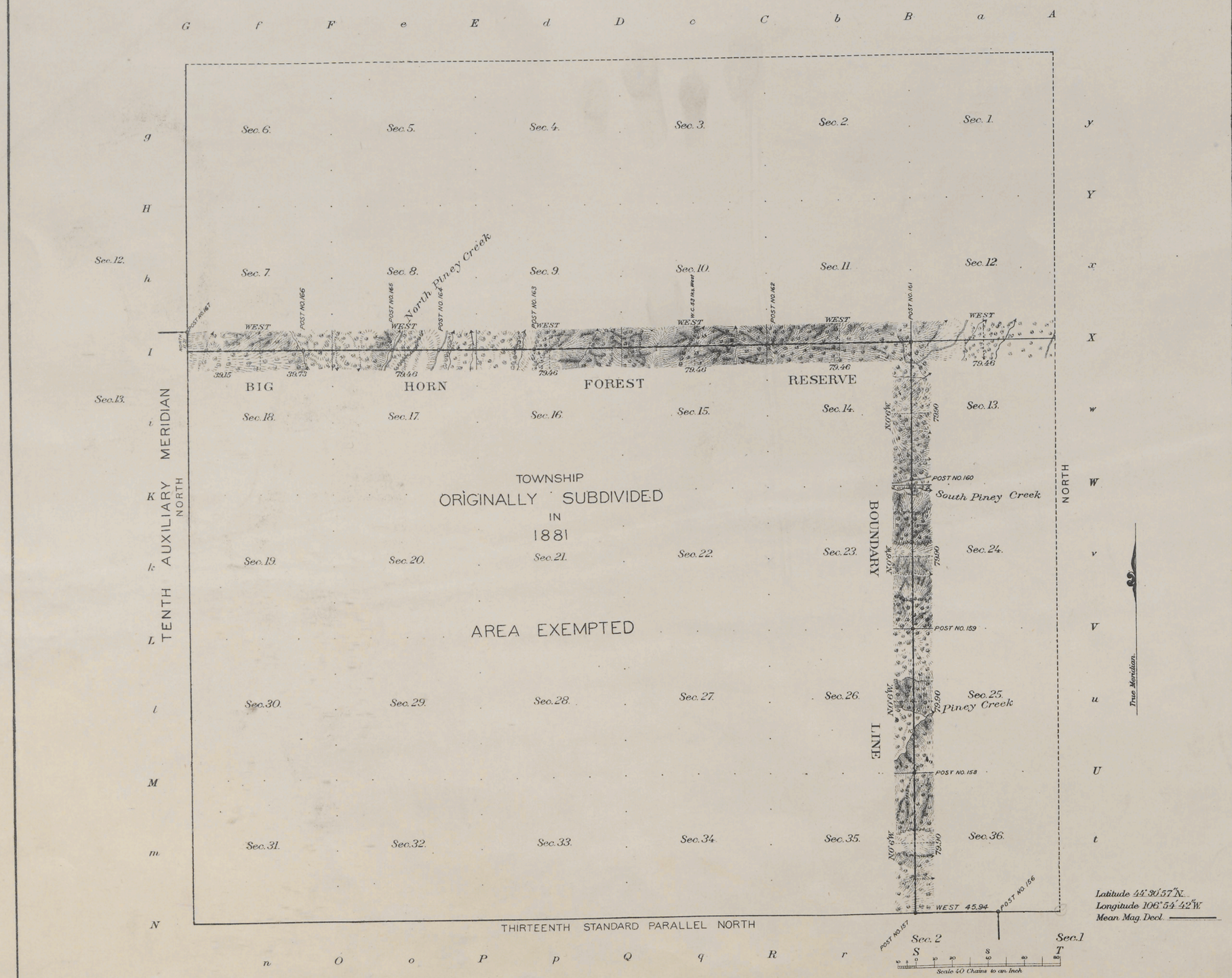

Latitude 44°30'57"N.
Longitude 106°54'42"W.
Mean Mag. Decl. ———

Total number of Acres ———

Surveys Designated	By Whom Surveyed	Amount of Surveys M.	Ch.s	Lks	When Surveyed
Township lines					
Subdivisions	W.H.Thorn	9	75	78	Sept. 27-30, 1901

The above Map, of Township No. 53 North, of Range No. 84 West of the 6th. Principal Meridian, Wyoming, is strictly conformable to the field notes of the survey thereof on file in this Office, which have been examined and approved.

U. S. Geological Survey
Washington D. C.
MAY 12 1903

Chas. D. Walcott
Director.

Note orig. Gen. Sec. 22 & 23 — found well mkd. 9 S. 8 M.S. 0.60' W. of Sec. Cor.
Steam Ramps - Mis. Sur. Reported S.D. 9/19/41

53-84

2036A

(25) accession no. 3275

Click Here for Field Notes

TOWNSHIP No 53 NORTH, RANGE No 84 WEST of the 6TH Principal MERIDIAN.

Total number of Acres. 23,028.05

Surveys Designated	By Whom Surveyed	Date of Contract	Amount of Surveys Mls	Chs	Lks	When Surveyed	Magnetic Declination
E. Township l. and N. Township line (W)	Ed. F. Stahle	Septbr. 21, 1880	8	38	45	Novb. 12 & 18, 1880	17°30' East
Subdivisions	" "	" "	59	79	14	Decbr. 23-27, 1881	17°32' " "
Connections W. Tp. l. & N. Tp. line run N. 89°46' W.	" "	" "	9	04	88	Decemb. 23, 1881	
13th Stand. Pl. N.	Downey & Grant	Aug. 12, 1880	6	00	00	Decbr. 20, 1880	

The above Map of Township No 53 North Range No 84 West of the Sixth Principal Meridian Wyoming Territory is strictly conformable to the field notes of the survey thereof on file in this Office, which have been examined and approved

Surveyor General's Office, Cheyenne Wyoming February 27th 1884

Edw. C. David Sur. Genl.

A. Gast & Co., St. Louis, Mo.

2036

53 - 84

TOWNSHIP 53 NORTH, RANGE 84 WEST OF THE SIXTH PRINCIPAL MERIDIAN, WYOMING.

INDEX TO CORNER REMONUMENTATION WITHOUT SURVEY

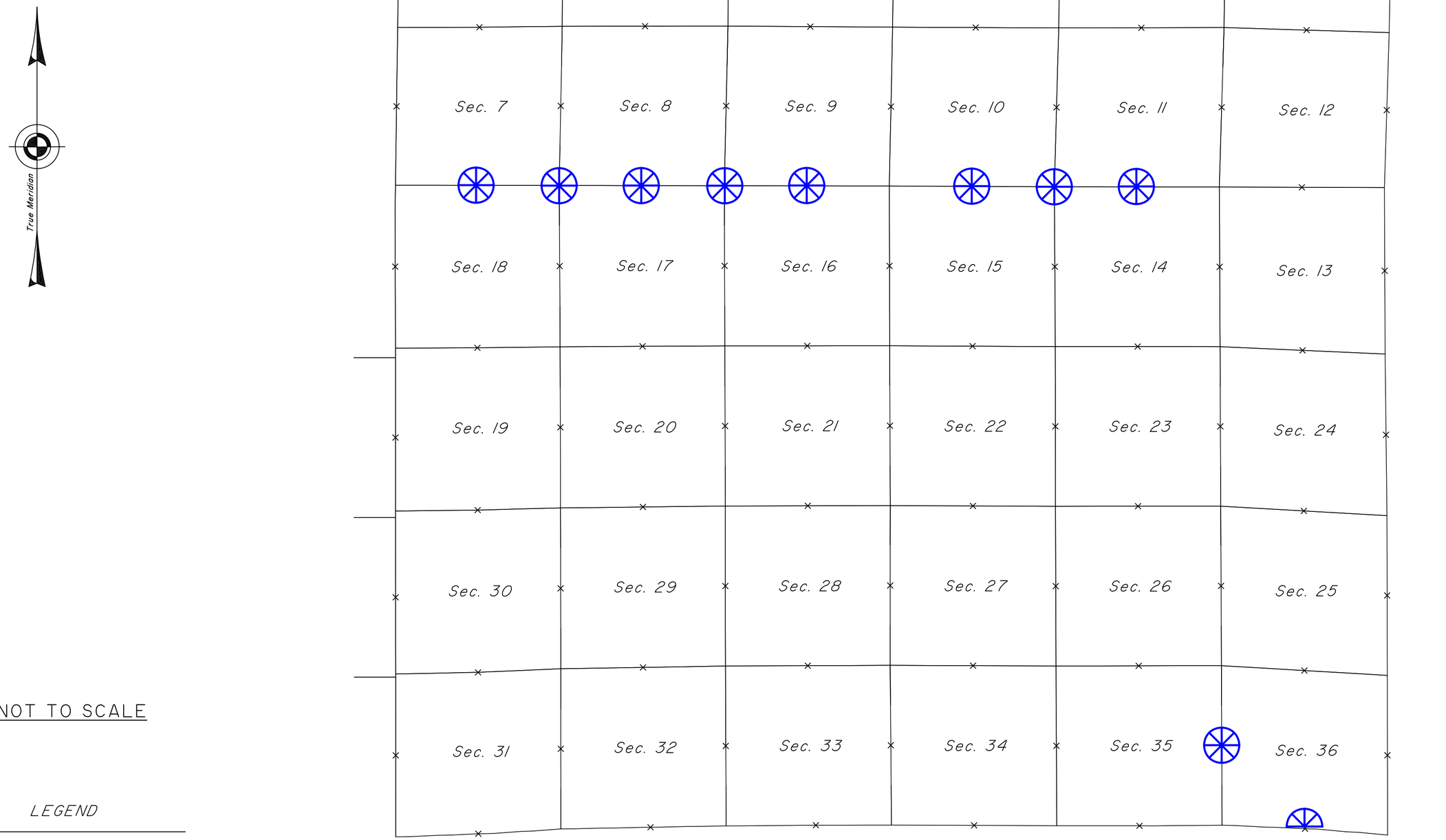

NOT TO SCALE

LEGEND

Remonumented Corner as Indicated

THIRTEENTH STANDARD PARALLEL NORTH

2957

T.58N.
R.88W.

T.57N
R.88W.

T.57N.
R.87W.

T.56N.
R.87W.

T.55N.
R.87W.

T.55N.
R.86W.

T.54N
R.86W.

T.54N.
R.85W.

T.53N.
R.85W.

T.53N.
R.84W.

N. Fork West Pass Cr.

West Pass Cr.

East Pass Cr.

Twin Cr.

Columbus Cr.

Red Spring

Smith Cr.

Amsden Cr.

Little Tongue River

Wolf Cr.

Big Goose Cr.

Little Goose Cr.

ELEVENTH GUIDE MERIDIAN WEST

TENTH AUXILIARY MERIDIAN

FOURTEENTH STANDARD PARALLEL NORTH

THIRTEENTH STANDARD PARALLEL NORTH

LAT. 44°31'00"N.
LON. 106°55'20"W.

THIS PLAT
of the Retracement of
the 14th. Standard Parallel North thro' Frac. R. 87 W.
" 11 " Guide Meridian West " " T. 57 N.
Frac. East Boundary of Township 56 North Range 87 West
" North " " " 53 " " 85 "
" " " " " " " " 86 "
and the Resurvey of
the East Boundary of Township 55 North Range 87 West
Frac. " " " " 56 " " " "
" " " " " 57 " " 88 "
" " " " " 58 " " 89 "
" North " " " 54 " " 86 "
" " " " " 55 " " " "
" " " " " " " 87 "
" South " " " " " " 88 "

SIXTH PRINCIPAL MERIDIAN WYOMING is strictly conformable to the field notes of the survey thereof which have been examined, approved, and filed in this office.

U.S. Geological Survey
Washington D.C.
MAY 12 1903

Director

NOTE

This plat is not intended to show the location or extent of any survey not made in connection with the survey of the boundary line of the Big Horn Forest Reserve.

Table of Mileage
Scale 160 chains to inch.

Surveys Designated	M.	Chs.	Lks.	When Surveyed
Township Lines	43	26	85	1901 - 1902
Surveyed by W.H. Thorn				

RECEIVED S. G. O.
AUG 11 1903
CHEYENNE, WYO.

100-A

2956

Click Here for Field Notes

4918

ELEVENTH GUIDE MERIDIAN WEST

FOURTEENTH STANDARD PARALLEL NORTH

THIRTEENTH STANDARD PARALLEL NORTH

TENTH AUXILIARY MERIDIAN

T. 58N. R. 88W.

T. 57N. R. 88W.

T. 57N. R. 87W.

T. 56N. R. 87W.

T. 55N. R. 87W.

T. 55N. R. 86W.

T. 54N. R. 86W.

T. 54N. R. 85W.

T. 53N. R. 85W.

T. 53N. R. 84W.

N. Fork West Pass Cr.

West Pass Cr.

West Fork East Pass Cr.

Columbus Cr.

Middle Fork of East Pass Cr.

East Fork East Pass Cr.

Red Spring

Smith Cr.

Amsden Cr.

Tongue River

North Fork of Little Tongue River

Little Tongue River

Wolf Cr.

Big Goose Cr.

Diamond Cr.

Rapid Cr.

Little Goose Cr.

North Piney Cr.

South Piney Cr.

Piney Cr.

LAT. 44° 31' 00" N.
LON. 106° 55' 20" W.

THIS PLAT
of the
boundary line of that part of the Big Horn Forest Reserve lying between the North Boundary of Wyoming and the 13th. Standard Parallel North, and extending from Range 84 West to Range 88 West inclusive, 6th. Principal Meridian, Wyoming, is strictly conformable to the field notes of the survey thereof, which have been examined, approved, and filed in this office.

U.S. Geological Survey
Washington D.C. May 12th, 1903
Chas D Walcott
Director.

Table of Mileage
Scale 160 Chains to 1 inch.

Miles	Chains	Links
60	66	02

RECEIVED S. G. O.
AUG 11 1903
CHEYENNE, WYO.

44

98-A

4915

RECEIVED S. G. O.
AUG 11 1903
CHEYENNE, WYO.

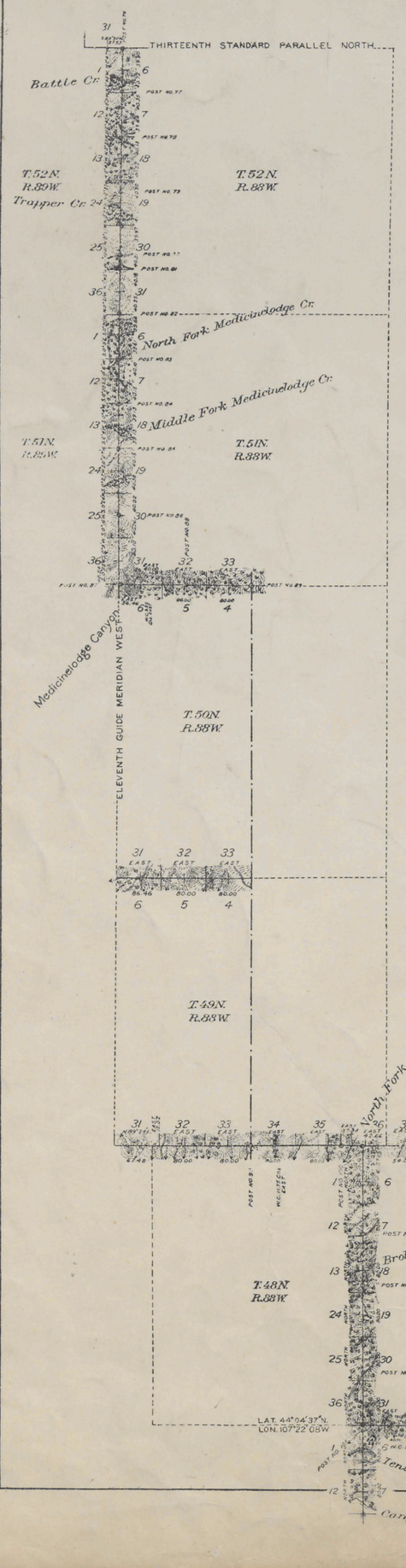

THIS PLAT
of the Retracement of
The 12th. Standard Parallel North thro' Frac. Range 83 West
the East Boundary of Township 51 North " 89 "
" " " " " 52 " " " "
" " " " " 48 " " 84 "
Frac. " " " " 47 " " 86 "
the North " " " " " " 84 "
Frac. " " " " " " 85 "
" " " " " 49 " " 83 "
" " " " " 50 " " " "
" " " " " 51 " " 84 "

and the Resurvey of
12th. Standard Parallel North thro' Ranges 88 and Frac. 87 West
13th. " " " " " Frac. Range 84 West
the East Boundary of Township 48 North " 88 "
Frac. " " " " 47 " " " "
" " " " " " " " 86 "
the North " " " " " " " "
" " " " " " " " 87 "
Frac. " " " " " " " 85 "
" " " " " 49 " " 88 "
" " " " " 50 " " " "
" " " " " " " " 84 "
SIXTH PRINCIPAL MERIDIAN WYOMING
is strictly conformable to the field notes of the survey thereof which have been examined, approved, and filed in this office.

U.S. Geological Survey
Washington D.C.
MAY 12 1903

Director

NOTE

This plat is not intended to show the location or extent of any survey not made in connection with the survey of the boundary line of the Big Horn Forest Reserve.

Table of Mileage
Scale 160 chains to inch.

Surveys Designated	M.	Chs.	Lks.	When Surveyed.
Township Lines	74	39	44	1900 - 1901
Surveyed by W.H. Thorn.				



2953

Click Here for Field Notes

4914

RECEIVED S. G. O.
AUG 11 1903
CHEYENNE, WYO.

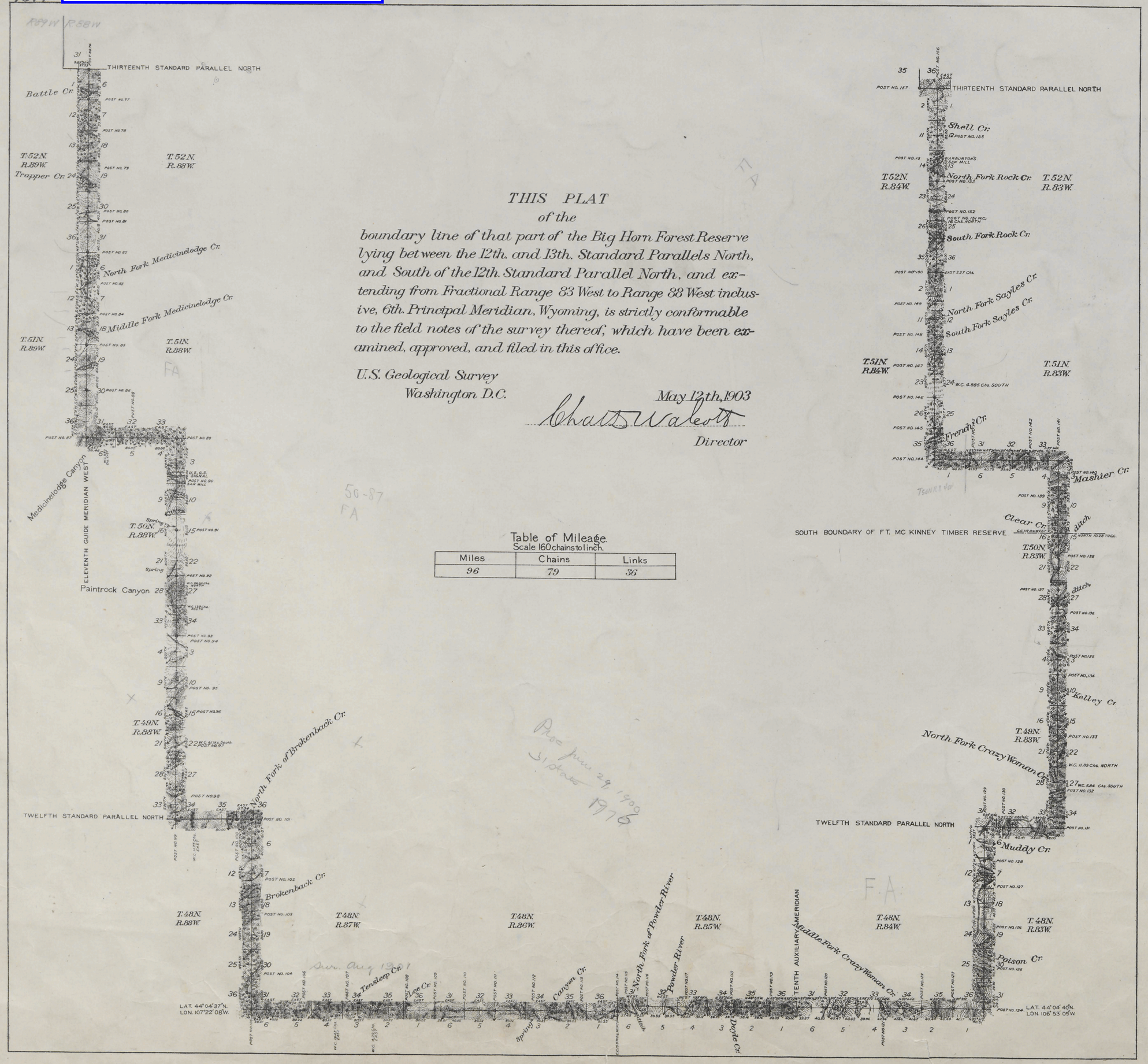

THIS PLAT
of the
boundary line of that part of the Big Horn Forest Reserve lying between the 12th. and 13th. Standard Parallels North, and South of the 12th. Standard Parallel North, and extending from Fractional Range 83 West to Range 88 West inclusive, 6th. Principal Meridian, Wyoming, is strictly conformable to the field notes of the survey thereof, which have been examined, approved, and filed in this office.

U.S. Geological Survey
Washington D.C.

May 12th, 1903

Chas. D. Walcott
Director

Table of Mileage.
Scale 160 chains to 1 inch.

Miles	Chains	Links
96	79	36

Proc. June 29, 1900
31 Stats 1976

Sur. Aug 1901

2952

(25)

3259

Click Here for Field Notes

88

EXTERIOR LINES

Magnetic Variation East. Scale 3 miles to 1 inch

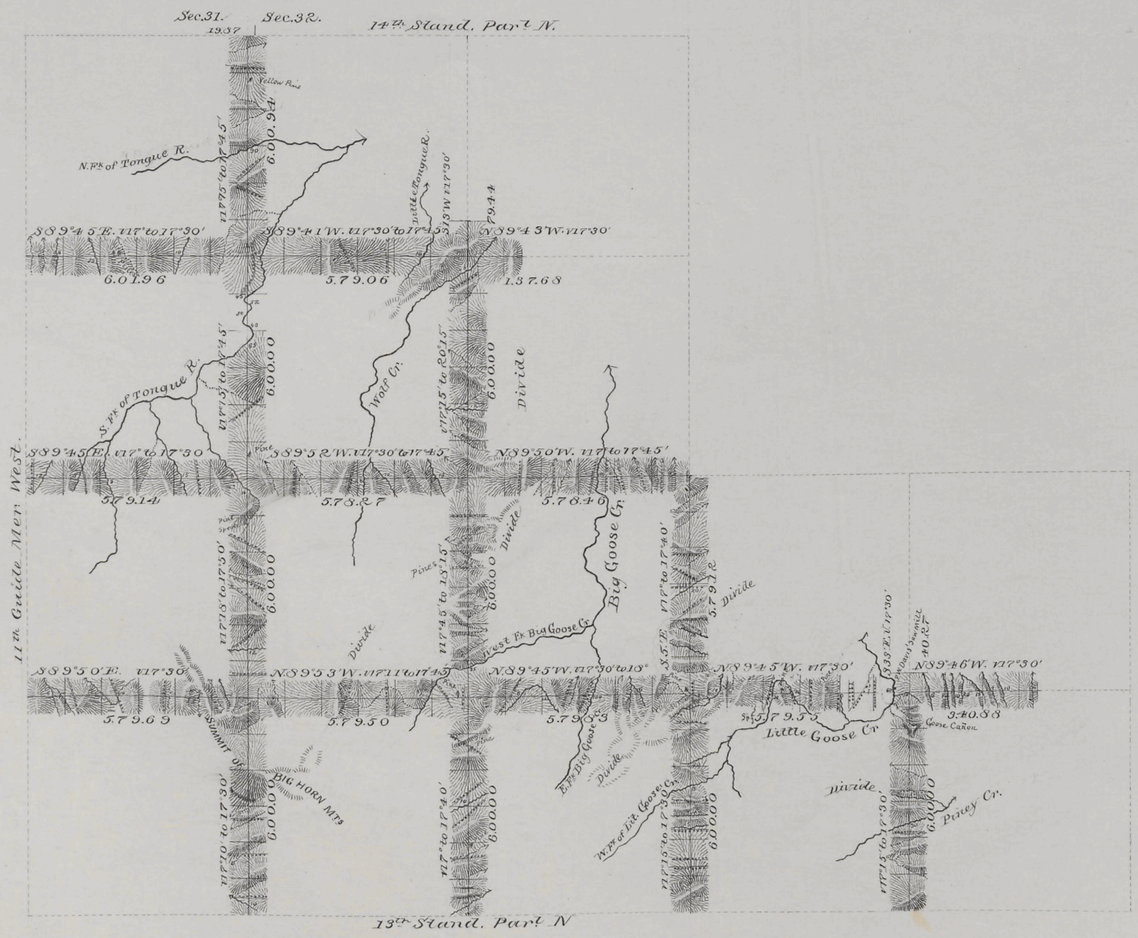

T. 56 N.

T. 55 N.

T. 54 N.

T. 53 N.

R. 88 W. R. 87 W. R. 86 W. R. 85 W. R. 84 W.

Surveys Designated	By Whom Surveyed	Date of Contract	Amount of Surveys Mo	Chs	Lks	When Surveyed
Exterior lines	Ed. F. Stahle	Sept 21 1880	720	33	79	Dec 23d 1881 to October 23d 1883
Connections	" "	" " "		19	87	" " "

I hereby certify that the above diagram of the Exterior lines of Tp's 53 & 54 N. R's 85 & 86 W. and Tp's 53, 54, 55 & 56 N. R's 87 & 88 W. of the 6th P.M. Wyo. Ter. is strictly conformable to the field notes of the survey thereof on file in this Office which have been examined and approved.

Surveyor Generals Office
Cheyenne Wyoming
February 27th 1884

Edw. C. Dunn Surv. Gen.

2025

(12) 865

Click Here for Field Notes

13

EXTERIOR LINES.

Scale, 3 miles to an. inch. Magnetic variat. East.

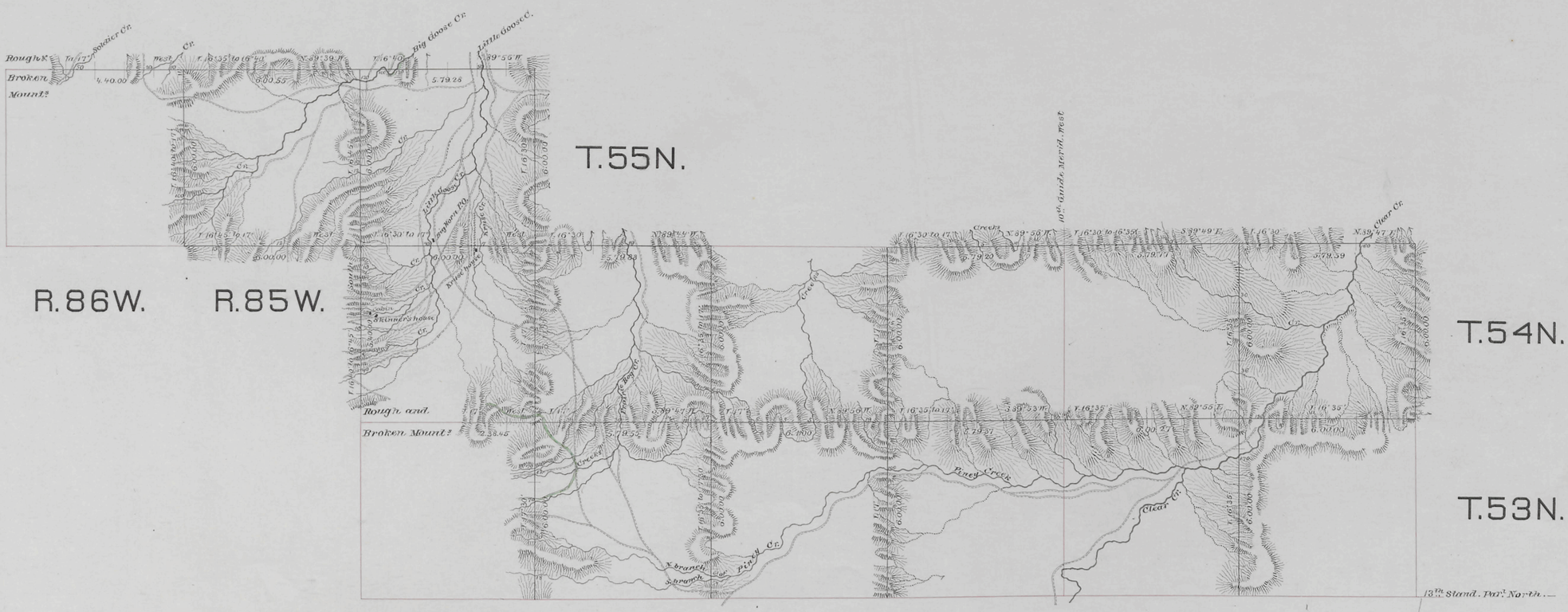

Surveys Designated	By whom surveyed	Date of Contract	Amount of Surveys mls.	chs.	lks.	When Surveyed
Exter lines of T.53 N. R.82 W.	Ed. F. Stahle	August 12, 1880	18	1	00	November 2, 1880
Rest of Exterior lines	" " "	Septbr. 21, 1880	144	35	91	November 25, 1880

I hereby certify that the above diagram of the exterior lines of Townships 53 and 54 North, Ranges 79 to 84 West, & Township 55 North, Ranges 84 to 86 West of the 6th Principal Meridian, Wyoming Territory is strictly conformable to the field notes of the survey thereof on file in this Office, which have been examined and approved.

Surveyor General's Office,
Cheyenne, Wyo. Oct. 22nd 1884.

Edw. C. David
Surveyor General.

78

80 48

646

(25)

accession no. 3255

Click Here for Field Notes

84

13th Standard Parallel North

along S. Boundy. of Tps. 53 N, R. 84 W. 6th Prepl. Merid. Wyom. Territory. Magnetic Variat. East

Scale, 40 chs to 1 inch

Course West.

T. 53 N., R. 84 W.



T. 53 N., R. 85 W.



Surveys Desig.	By whom exec.	Date of Contract	Amount of surveys	When surveyed
13th Stand. Par. N.	Yeomans Grant	Aug. 12, 1880	8 — —	Decbr. 20, 1880

I hereby certify that the above diagram of the 13th Stand. Par. N. along S. Boly. of Tps. 53 N. Rgs. 84 & 85 W. 6th P. M. Wyom. Terr. is strictly conformable to the field notes of the survey thereof on file in this office which have been examined and approved.

Surveyor Generals Office,
Cheyenne, Wyom. Febry. 26, 1884

Edw. C. Davis

Surveyor Genl.

2021