Acces. 6334

Click Here for Field Notes

ORIGINAL

TOWNSHIP Nº53 NORTH, RANGE Nº86 WEST OF THE SIXTH PRINCIPAL MERIDIAN, WYOMING

Independent Resurvey

TIMBER: PINE, FIR AND SPRUCE WITH WILLOW AND ASPEN ALONG STREAMS.

INDEX TO SEGREGATED TRACTS

TRACT Nº	TRACT Entry & Status	ORIGINAL SURVEY Tp.	Rg.	Sec.	Subdivision
37	List Nº3, Wyoming,	53	86	3	Lot 4
	Reconveyed to U. S.			4	Lot 1
	November 19, 1943				
38	Buffalo Cash 731			27	SW¼
	Ed. A. Whitney				
	Patented				
39	Buffalo Cash 740			27	W½SE¼
	J. C. Barr			34	W½NE¼
	Patented				
40	Buffalo Cash 730			34	NW¼
	W. A. Swan				
	Patented				
41	See Resur. of T54N, R86W.				

MEMORANDUM

ALL TRACT SEGREGATIONS SHOWN HEREON REPRESENT THE POSITION AND FORM OF SAID TRACTS UNDER THE ORIGINAL DESCRIPTION AS REFERRED TO THE ORIGINAL SURVEY, LOCATED AS SUCH ON THE GROUND ACCORDING TO THE BEST AVAILABLE EVIDENCE OF THEIR TRUE POSITION.

RESURVEY AUTHORIZED BY GENERAL LAND OFFICE LETTER "E" DATED AUGUST 1, 1936.

Latitude: 44°30'50" N.
Longitude: 107°09'10" W.

THIRTEENTH STANDARD PARALLEL NORTH

10 5 0 40 80

SCALE: 1 INCH EQUALS 40 CHAINS.

AREA OF TRACT SEGREGATIONS	570.80 ACRES
AREA EXCLUSIVE OF TRACT SEGREGATIONS	22,800.10 ACRES
TOTAL AREA RESURVEYED	23,370.90 ACRES

LINES DESIGNATED	BY WHOM SURVEYED	GROUP Nº	DATE OF SPECIAL INSTRUCTIONS	WHEN SURVEYED BEGUN	WHEN SURVEYED COMPLETED
N.W.&S. EXTERIORS	MARVIN J. LYTLE	174	APRIL 2, 1940	AUGUST 16, 1940	OCTOBER 15, 1940
SUBDIVISIONAL	"	"	"	"	"
E. EXTERIOR	"	"	"	SEPT. 13, 1940	" 7, 1940

UNITED STATES DEPARTMENT OF THE INTERIOR
GENERAL LAND OFFICE

DENVER, COLORADO, **SEPTEMBER 1, 1944.**

THIS PLAT OF TOWNSHIP NO. 53 NORTH, RANGE NO. 86 WEST, OF THE SIXTH PRINCIPAL MERIDIAN, WYOMING, IS STRICTLY CONFORMABLE TO THE FIELD NOTES OF THE SURVEY THEREOF WHICH HAVE BEEN EXAMINED AND APPROVED.

A. C. Horton Jr.
SUPERVISOR OF SURVEYS.

WASHINGTON, D. C., JAN 26 1945

THE SURVEY REPRESENTED BY THIS PLAT HAVING BEEN CORRECTLY EXECUTED IN ACCORDANCE WITH THE REQUIREMENTS OF LAW AND THE REGULATIONS OF THIS OFFICE, IS HEREBY ACCEPTED.

Joel David Wolfsohn
ASSISTANT COMMISSIONER.

2039-A

Trans to Buffalo L.O. Mch 27, 1945

53-86

(26)

3284

Click Here for Field Notes

3

TOWNSHIP No. 53 NORTH. RANGE No. 86 WEST of the 6TH Principal MERIDIAN.



Total number of Acres. 23,035.76

Surveys Designated	By Whom Surveyed	Date of Contract	Amount of Surveys Mls.	Chs.	Lks.	When Surveyed	Magnetic Declination
E. W. & N. Township lines	Ed. S. Stahle	Sept. 21, 1880	17	79	83	Febr. 26, 28, 1881	17° 20' East
Subdivisions	" "	" "	59	78	74	Jan. 2-5 1882	17° 30 " "
Connections							
13th Stand. P. N.	" "	" "	6	00	00	Decbr. 20, 1881	

The above Map of Township No. 53 North Range No. 86 West of the Sixth Principal Meridian Wyoming Territory is strictly conformable to the field notes of the survey thereof on file in this Office, which have been examined and approved

Surveyor General's Office,
Cheyenne Wyoming
February 27th 1884

Edw. C. Davis
Surr. Genl.

2039

A. Gast & Co., St. Louis, Mo.

53-86

2957

T.58N.
R.88W.

T.57N
R.88W.

T.57N.
R.87W.

T.56N.
R.87W.

T.55N.
R.87W.

T.55N.
R.86W.

T.54N
R.86W.

T.54N.
R.85W.

T.53N.
R.85W.

T.53N.
R.84W.

N. Fork West Pass Cr.

West Pass Cr.

East Pass Cr.

Twin Cr.

Columbus Cr.

Red Spring

Smith Cr.

Amsden Cr.

Little Tongue River

Wolf Cr.

Big Goose Cr.

Little Goose Cr.

ELEVENTH GUIDE MERIDIAN WEST

TENTH AUXILIARY MERIDIAN

FOURTEENTH STANDARD PARALLEL NORTH

THIRTEENTH STANDARD PARALLEL NORTH

LAT. 44°31'00"N.
LON. 106°55'20"W.

THIS PLAT
of the Retracement of
the 14th. Standard Parallel North thro' Frac. R. 87 W.
" 11 " Guide Meridian West " " T. 57 N.
Frac. East Boundary of Township 56 North Range 87 West
" North " " " 53 " " 85 "
" " " " " " " " 86 "
and the Resurvey of
the East Boundary of Township 55 North Range 87 West
Frac. " " " " 56 " " " "
" " " " " 57 " " 88 "
" " " " " 58 " " 89 "
" North " " " 54 " " 86 "
" " " " " 55 " " " "
" " " " " " " 87 "
" South " " " " " " 88 "

SIXTH PRINCIPAL MERIDIAN WYOMING is strictly conformable to the field notes of the survey thereof which have been examined, approved, and filed in this office.

U.S. Geological Survey
Washington D.C.
MAY 12 1903

Director

NOTE

This plat is not intended to show the location or extent of any survey not made in connection with the survey of the boundary line of the Big Horn Forest Reserve.

Table of Mileage
Scale 160 chains to inch.

Surveys Designated	M.	Chs.	Lks.	When Surveyed
Township Lines	43	26	85	1901 - 1902
Surveyed by W.H. Thorn				

RECEIVED S. G. O.
AUG 11 1903
CHEYENNE, WYO.

100-A

2956

Click Here for Field Notes

4918

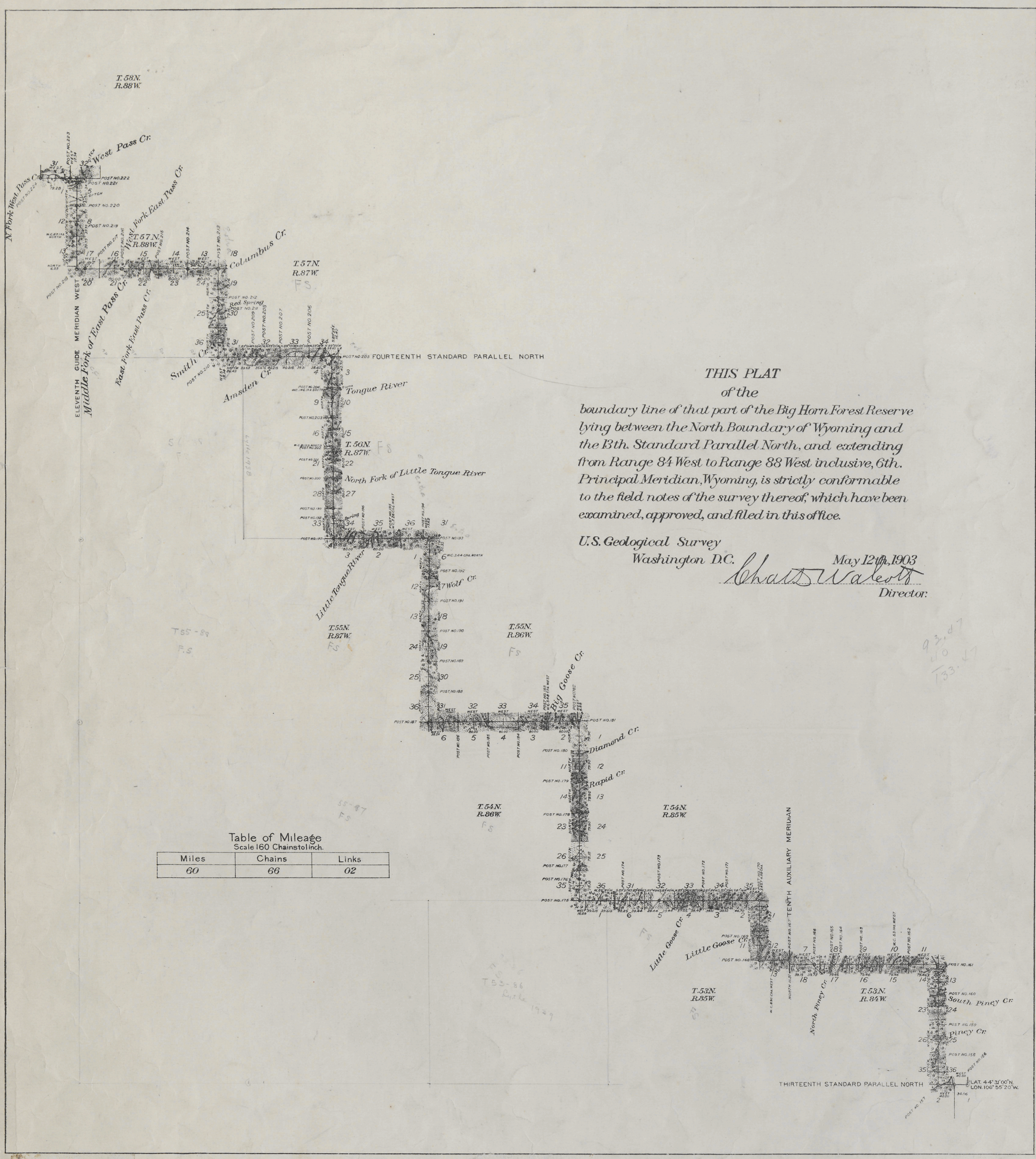

THIS PLAT
of the
boundary line of that part of the Big Horn Forest Reserve lying between the North Boundary of Wyoming and the 13th. Standard Parallel North, and extending from Range 84 West to Range 88 West inclusive, 6th. Principal Meridian, Wyoming, is strictly conformable to the field notes of the survey thereof, which have been examined, approved, and filed in this office.

U.S. Geological Survey
Washington D.C. May 12th, 1903
Chas. D. Walcott
Director.

Table of Mileage
Scale 160 Chains to 1 inch.

Miles	Chains	Links
60	66	02

RECEIVED S. G. O.
AUG 11 1903
CHEYENNE, WYO.

(25)

3259

Click Here for Field Notes

88

EXTERIOR LINES

Magnetic Variation East. Scale 3 miles to 1 inch

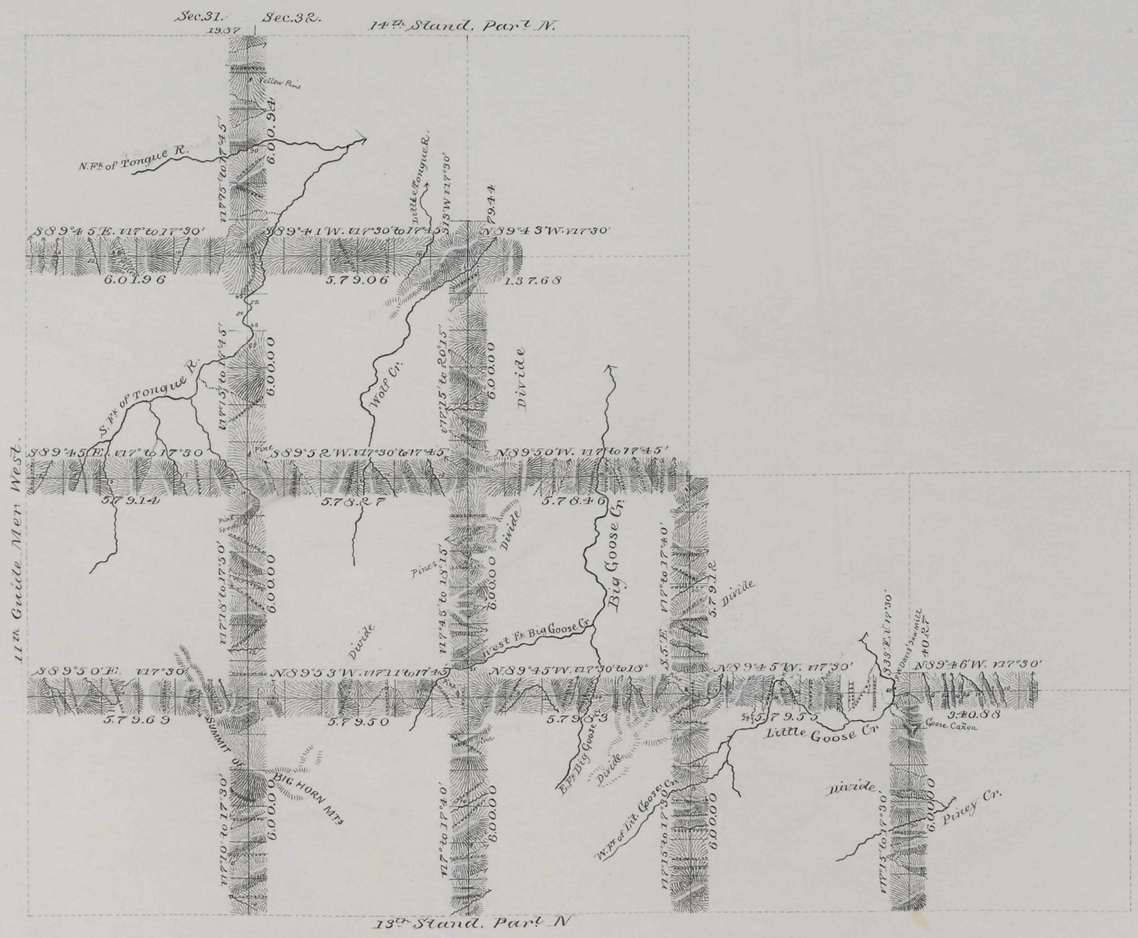

T. 56 N.

T. 55 N.

T. 54 N.

T. 53 N.

R. 88 W. R. 87 W. R. 86 W. R. 85 W. R. 84 W.

Surveys Designated	By Whom Surveyed	Date of Contract	Amount of Surveys Mo	Chs	Lks	When Surveyed
Exterior lines	Ed. F. Stahle	Sept 21 1880	720	33	79	Dec 23d 1881 to October 23rd 1883
Connections	" "	" " "		19	87	" " "

I hereby certify that the above diagram of the Exterior lines of Tp's 53 & 54 N. R's 85 & 86 W. and Tp's 53, 54, 55 & 56 N. R's 87 & 88 W. of the 6th P.M. Wyo. Ter. is strictly conformable to the field notes of the survey thereof on file in this Office which have been examined and approved.

Surveyor Generals Office
Cheyenne Wyoming
February 27th 1884

Edw. C. Dunn Surv. Gen.

2025

(26)

3313

Click Here for Field Notes

16

13TH STANDARD PARALLEL NORTH

Along the S. bound. of Ps 53 North, R's 85, 86, 87 & 88 W. of the 6th P.M. Wy o. Ter.

Scale 40 Chs. to 1 inch. Mag. Var. East.

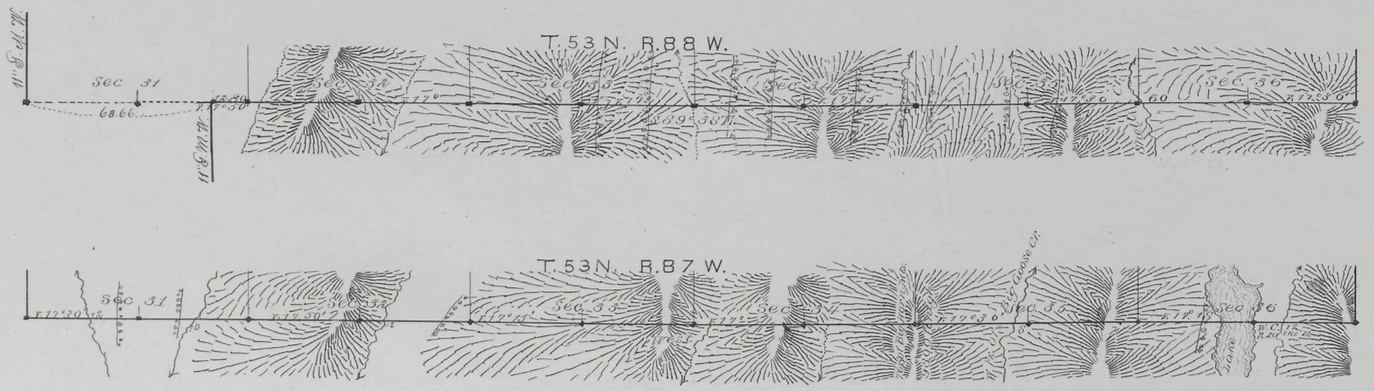

Survey Designated.	By whom Surveyed.	Date of Contract.	Amount of Survey Miles	Chs.	Lks	When Surveyed.
13th Stand Par. N.	Fld. F. Stahle	Sept. 21, 1880	21	12	80	Dec. 20 & 21, 1881, & Oct. 8, 1883

The above diagram of the 13th Stand. Parallel North, along the South bound. of Ps. 53 N. R's. 85, 86, 87 & 88, W. of the 6th P.M., Wy. O. Ter, is strictly conformable to the field notes of the survey on file in this Office, which have been examined and approved.

Surveyor Generals Office,
Cheyenne Wy. O. Feby. 27th 1884

Edw. C. Dawes
Sur. Gen.

2057