7092

Click Here for Field Notes

ORIGINAL

TOWNSHIP 53 NORTH, RANGE 87 WEST OF THE SIXTH PRINCIPAL MERIDIAN, WYOMING.

DEPENDENT RESURVEY

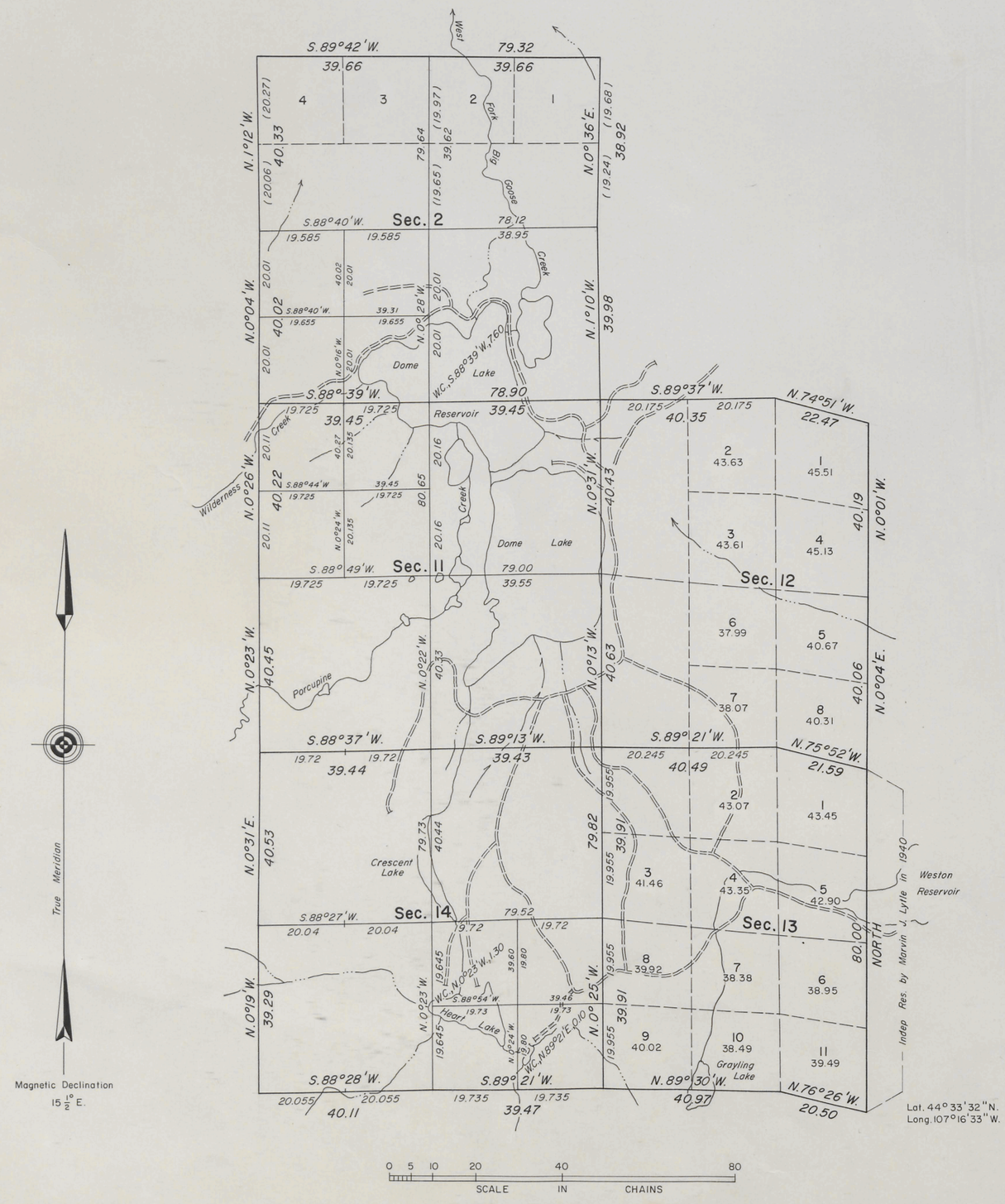

Area Resurveyed 2,907.12 Acres

The history of surveys is contained in the field note record.

This plat represents a retracement and reestablishment of a portion of the north boundary, a portion of the east boundary, and a portion of the subdivisional lines, designed to restore the corners in their true original locations according to the best available evidence, and, the survey of the partial subdivisions of certain sections in T. 53 N., R. 87 W., Sixth Principal Meridian, Wyoming.

Excepting as new or modified vacant subdivisions are shown hereon, the lottings are as shown on the plat approved February 27, 1884.

These surveys were executed by Clifford A. Robinson, Supervisory Cadastral Surveyor, beginning August 23, 1967, and completed October 19, 1967, pursuant to Special Instructions for Group No. 312, Wyoming, dated August 8, 1967.

UNITED STATES DEPARTMENT OF THE INTERIOR
BUREAU OF LAND MANAGEMENT
Washington, D. C. October 13, 1969

This plat is strictly conformable to the approved field notes, and the survey, having been correctly executed in accordance with the requirements of law and the regulations of this Bureau, is hereby accepted.

For the Director

Clark L. Stemm

Chief, Division of Cadastral Survey

W.H.B.

2043A

53-87

(26)

3289

Click Here for Field Notes

7

TOWNSHIP No. 53 NORTH. RANGE No. 87 WEST of the 6TH Principal MERIDIAN.



Total number of Acres. 23,046.96

Surveys Designated	By Whom Surveyed	Date of Contract	Amount of Surveys Mls	Chs	Lks	When Surveyed	Magnetic Declination
E.W.& N. Township lines	Ed. L. Stahle	Sept. 21, 1880	17	79	50	Decbr. 28, 1881 & Jany 4, 1882	17° 25' East
Subdivisions	" "	" "	60	1	95	Jan 6-10- 1882	17°30' "
Connections							
13th Stand. Prl. N.	" "	" "	6	00	00	Decbr. 21, 1881	

The above Map of Township No. 53 North Range No. 87 West of the Sixth Principal Meridian Wyoming Territory is strictly conformable to the field notes of the survey thereof on file in this Office, which have been examined and approved

Surveyor General's Office,
Cheyenne, Wyoming
February 27th 1884

Edw. C. David
" Sur. Genl.

A. Gast & Co., St. Louis, Mo.

2043

53 - 87

(25)

3259

Click Here for Field Notes

88

EXTERIOR LINES

Magnetic Variation East. Scale 3 miles to 1 inch

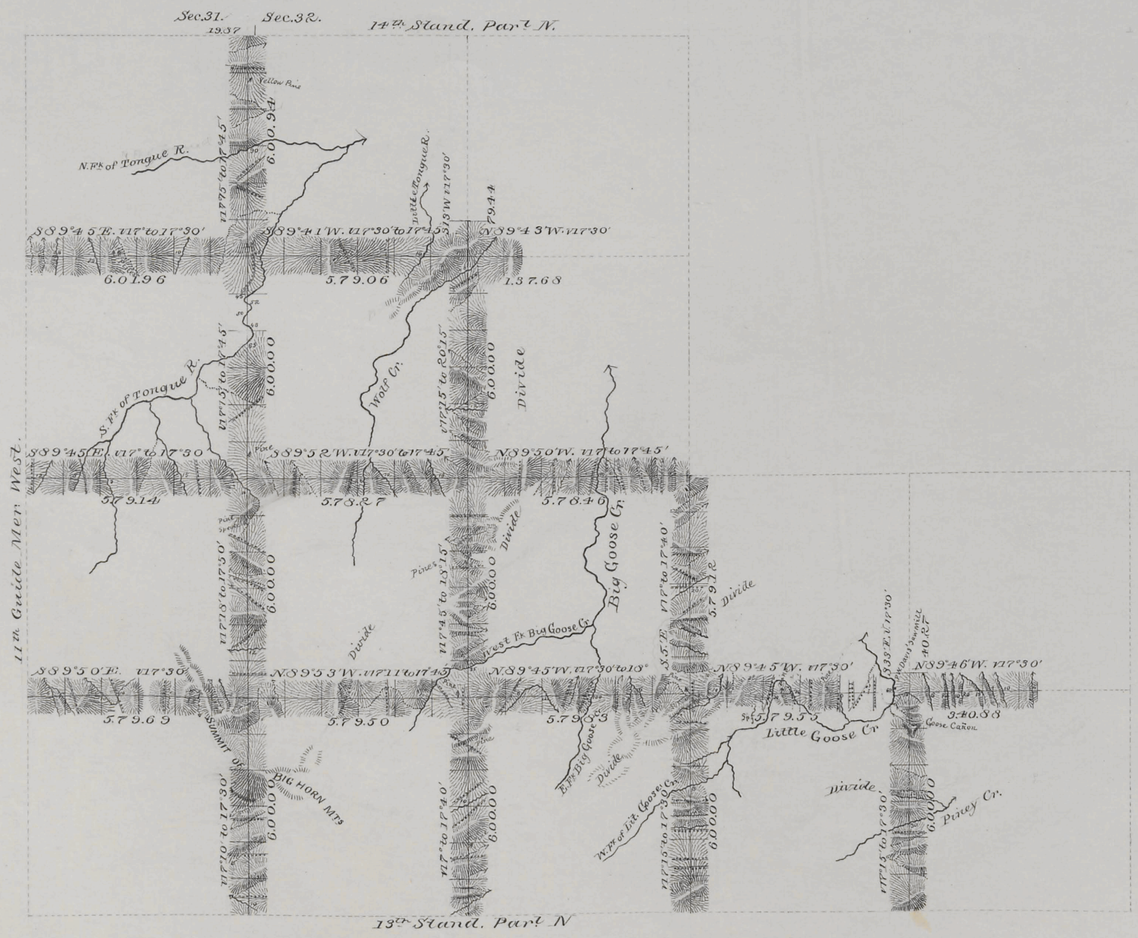

T. 56 N.

T. 55 N.

T. 54 N.

T. 53 N.

R. 88 W. R. 87 W. R. 86 W. R. 85 W. R. 84 W.

Surveys Designated	By Whom Surveyed	Date of Contract	Amount of Surveys Mo	Chs	Lks	When Surveyed
Exterior lines	Ed. F. Stahle	Sept 21 1880	720	33	79	Dec 23d 1881 to October 23d 1883
Connections	" "	" " "		19	87	" " "

I hereby certify that the above diagram of the Exterior lines of Tps 53 & 54 N. Rs 85 & 86 W. and Tps 53, 54, 55 & 56 N. Rs 87 & 88 W. of the 6th P.M. Wyo. Ter. is strictly conformable to the field notes of the survey thereof on file in this Office which have been examined and approved.

Surveyor Generals Office
Cheyenne Wyoming
February 27th 1884

Edw. C. Dunn Surv. Gen.

2025

(26)

3313

Click Here for Field Notes

16

13TH STANDARD PARALLEL NORTH

Along the S. bound. of Ps 53 North, R's 85, 86, 87 & 88 W. of the 6th P.M. Wy o. Ter.

Scale 40 Chs. to 1 inch. Mag. Var. East.

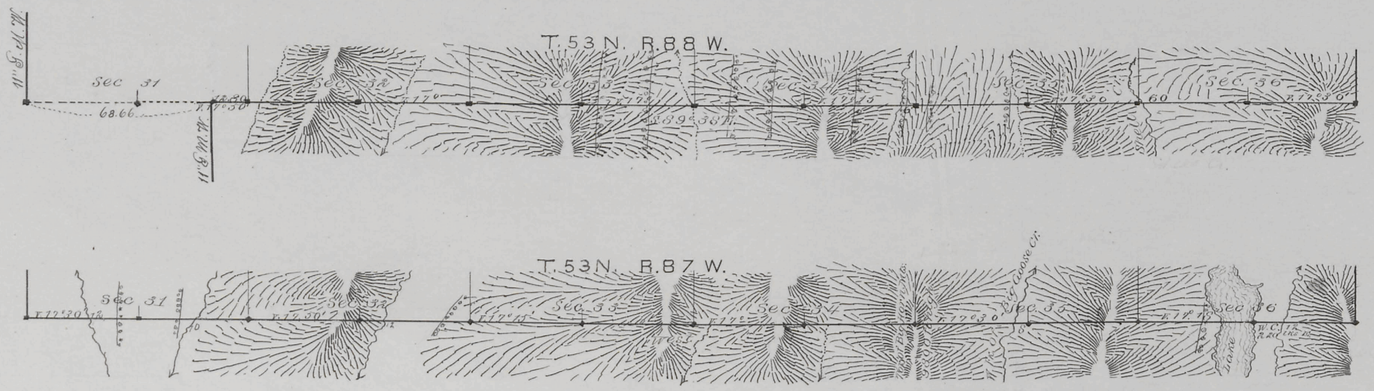

Survey Designated.	By whom Surveyed.	Date of Contract.	Amount of Survey Miles	Chs.	Lks	When Surveyed.
13th Stand Par. N.	Fld. F. Stahle	Sept. 21, 1880	21	12	80	Dec. 20 & 27, 1881, & Oct. 8, 1883

The above diagram of the 13th Stand. Parallel North, along the South bound. of Ps. 53 N. R's. 85, 86, 87 & 88, W. of the 6th P.M., Wy. O. Ter, is strictly conformable to the field notes of the survey on file in this Office, which have been examined and approved.

Surveyor Generals Office,
Cheyenne Wy. O. Feby. 27th 1884

Edw. C. Dawes
Sur. Gen.

2057