Click Here for Field Notes

42

45

426 (4-675 a)

Retracement Township N° 12 North, Range N° 62 West of the Sixth Principal Meridian Wyoming

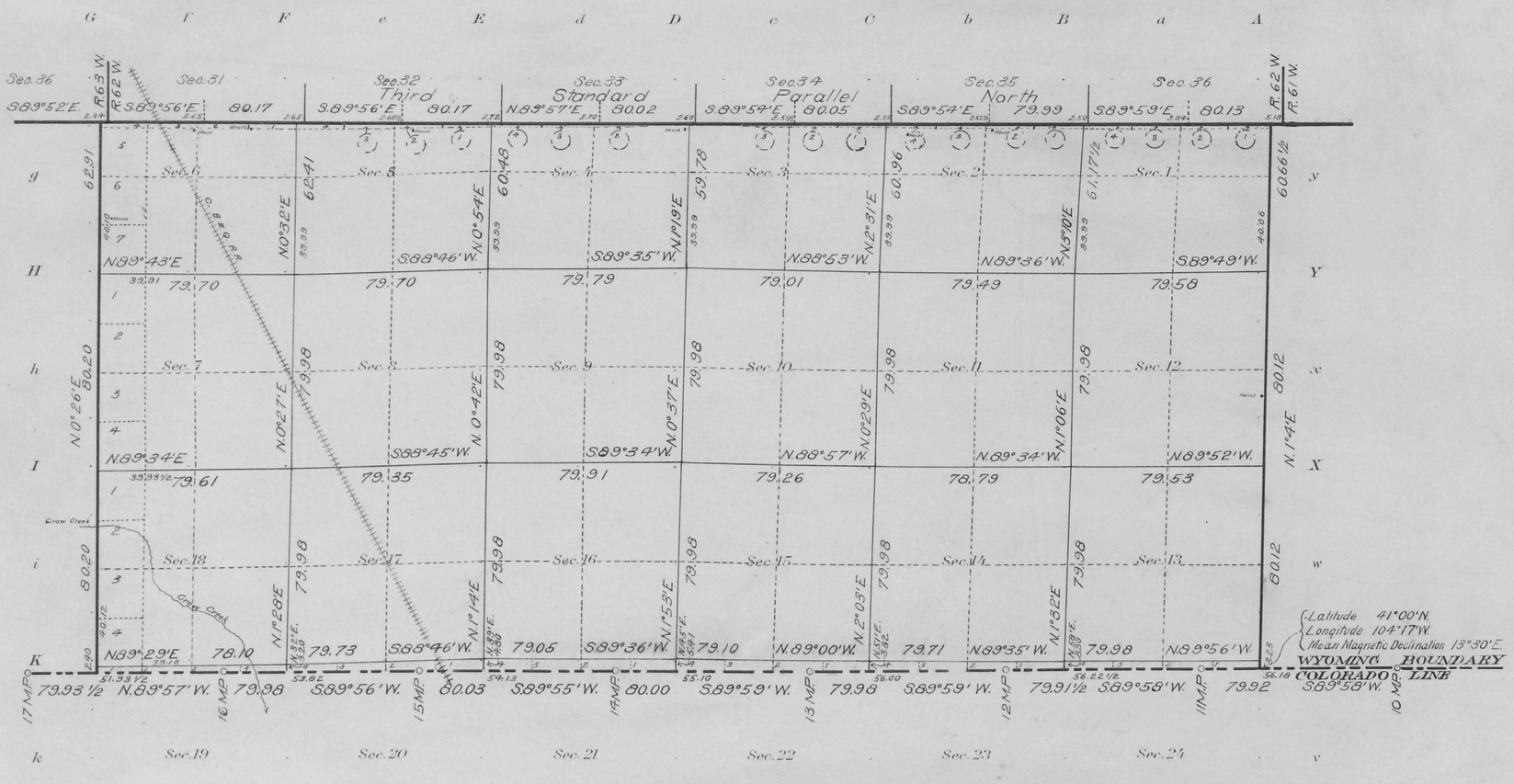

NOTE:

The object of this retracement is to define the original survey upon the ground, by courses and lengths of lines and locations of subdivisional corners, to be shown by a retracement plat, which is accomplished without changing the section or lot numbers, or any of the areas thereof except of sections 1, 2, 3, 4, 5 and 6 and of lots therein, to which titles have passed under the original plat, approved March 3, 1875.

The areas of lots are changed as follows:

Section 1

Area of lot 1 from	41.50	acres to	1.34	acres
" " " 2 "	41.50	" "	1.64	"
" " " 3 "	41.60	" "	1.92	"
" " " 4 "	41.67	" "	2.22	"

Section 2

" " " 1 from	43.14	" "	2.31	"
" " " 2 "	43.06	" "	2.20	"
" " " 3 "	43.02	" "	2.10	"
" " " 4 "	42.96	" "	1.99	"

Section 3

" " " 1 from	42.92	" "	1.65	"
" " " 2 "	42.84	" "	1.06	"
" " " 3 "	42.74	" "	0.47	"
" " " 4 "	42.66	" "	0.00	"

Section 4

Area of lot 1 from	42.54	acres to	0.00	acres
" " " 2 "	42.48	" "	0.11	"
" " " 3 "	42.40	" "	0.46	"
" " " 4 "	42.34	" "	0.81	"

Section 5

" " " 1 from	42.12	" "	1.46	"
" " " 2 "	41.92	" "	2.43	"
" " " 3 "	41.70	" "	3.39	"
" " " 4 "	41.50	" "	4.36	"

Section 6

" " " 1 from	41.31	" "	4.94	"
" " " 2 "	41.40	" "	5.14	"
" " " 3 "	41.49	" "	5.33	"
" " " 4 "	41.61	" "	5.45	"
" " " 5 "	40.00	" "	39.57	"

Areas in Acres	
Public Land	
Indian Reservation	
Indian Allotments	
Mineral Claims	
Water Surface	
Total Area	

0 10 20 40 80

Scale 40 Chains to an inch

Mean Magnetic Declination

Surveys Designated	By Whom Surveyed	Contract No.	Contract Date	Amount of Surveys Mls.	Amount of Surveys chs.	Amount of Surveys lks.	When Surveyed Begun	When Surveyed Completed
Retracement Subdivisions	Edwin H. Van Antwerp	G.L.O.	June 5, 1911 October 5, 10&25, 1911	31	74	52½	October 14, 1911	November 5, 1911
Connections	" " "	"	" "		80	01½	October 15, 1911	October 24, 1911
Retracement Third Standard Parallel N.	" " "	"	" "	5	77	69	July 23, 1911	July 24, 1911
Retracement East Boundary	" " "	"	" "	2	64	13½	July 28, 1911	July 29, 1911
Retracement West Boundary	" " "	"	" "	2	65	71	July 27, 1911	July 27, 1911
Retracement South Boundary State of Wyo.	" " "	"	" "	5	75	58	July 27, 1911	July 28, 1911

The above map of Retracement Township No. 12 North Range No. 62 West of the Sixth Principal Meridian Wyoming is strictly conformable to the field notes of the survey thereof on file in this office, which have been examined and approved

U. S. Surveyor General's Office.

Cheyenne Wyoming February 12, 1913

Stephen S. Johnson
Surveyor General.

A. L. R.

A. M. T.

373 A

Retracement accepted by the Hon. Commissioner May 28, 1913.
Triplicate plat filed in Cheyenne Land Office June 4, 1913.

12 - 62

(8)

Click Here for Field Notes

38

425

TOWNSHIP Nº 12 NORTH RANGE Nº 62 WEST OF THE 6TH PRINCIPAL MERIDIAN



11763.26 Total number of Acres.

Surveys Designated	By Whom Surveyed	Date of Contract	Amount of Surveys	When Surveyed
Township lines	A.J. M. Fehringer	May 26th 1869	M. Chs. Lks.	June 1869
Subdivisions	" " "	July 16th 1869	"	Sepr 10th to 16th 1869
Connections	" " "	" " "	"	" " " "
" " on Sout Bound.	J.M. Hinters & J.M. Fehringer	September 4th 1874		Octr 28th to Novr 5th 1874.

Meanders of

Posts	Courses	Ch.s Lk.s	Posts	Courses	Ch.s Lk.s	Posts	Courses	Ch.s Lk.s

The above Map of Township 12 North of Range 62 West of the 6th Principal Meridian in Colorado in reference to the South Boundary is strictly conformable to the field notes of the survey thereof on file in this Office, which have been examined and approved.

Surveyor Generals Office
Denver, C. T. January 25th 1875

D. D. Leavitt
Surv. Gen.

373

12 - 62

42

Click Here for Field Notes

4

1891

RETRACEMENT
TOWNSHIP EXTERIORS

Scale: 1 inch to 160 chains

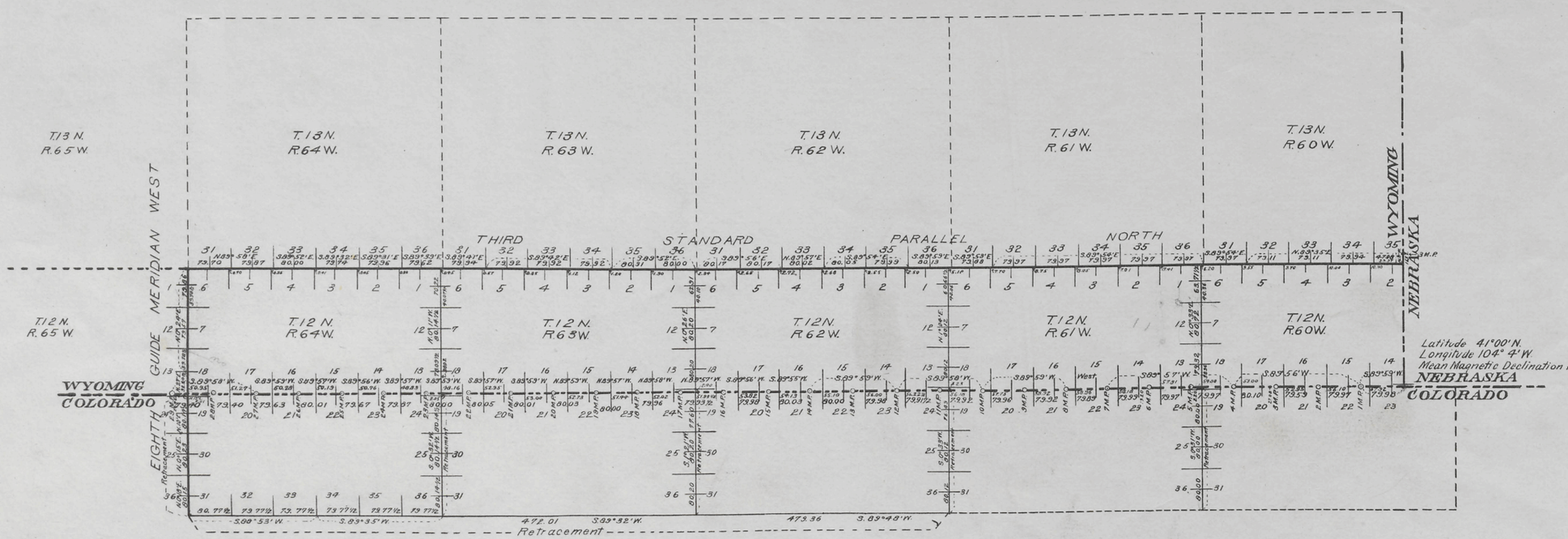

Table of Mileage

Surveys Designated	Amount			When Surveyed
	Mls	Chs	Lks	
Retracement South Bdy of State of Wyo.	28	77	13	July 26, 1911,-August 3, 1911
Retracement Standard Lines	31	35	93	July 22, 1911-August 3, 1911
Retracement Township Lines	11	22	06	July 26, 1911-August 1, 1911
Connecting Lines		58	14	July 26, 1911-August 1, 1911
Retracement in Colorado Township Lines	29	70	83½	June 26, 1911-July 17, 1911
Retracement in Colorado Standard Lines	3	08	53	July 15, 1911

This Plat of the
Retracement in Wyoming of the Eighth Guide Meridian West through Tp. 12 N; the Third Standard Parallel North through Rs 60, 61, 62, 63 & 64 W.; the East Boundary of Tps 12 N. Rs 61, 62, 63 & 64 West of the Sixth Principal Meridian; and the retracement of 29 miles of the South Boundary of the State of Wyoming:

and the

Retracement in Colorado of the
Eighth Guide Meridian West through Tp 12 N. the East Boundary of Tp's 12 N. Rs 61, 62 63 & 64 W. and the South Boundary of Tp's 12 N., Rs 62, 63 and 64 West of the Sixth Principal Meridian,
is strictly conformable to the field notes of the retracement thereof by
Edwin H. Van Antwerp, U.S. Surveyor
under his instructions, issued by the United States Commissioner of the General Land Office, dated June 5, 1911.
Surveyor General's Office
Cheyenne Wyoming
February 12, 1913

Alphens. P. Ohman
Surveyor General

2932

A.L.R.

Retracement accepted by the Hon Commissioner May 28, 1913

5982

Click Here for Field Notes

Click Here for Astronomical Notes

No. 1.

SOUTH BOUNDARY OF WYOMING

LATITUDE 41° NORTH

From monument at Long^e 27° W. Latitude 41° North, to mile-post No. 30.

Scale 2 miles to an inch.

Magnetic variation East.

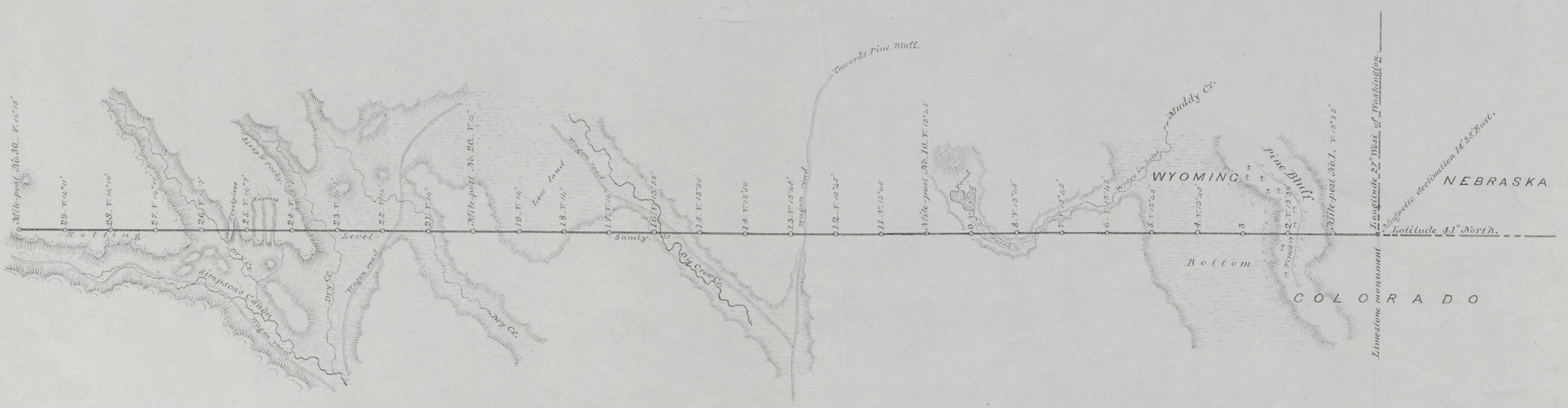

Barometrical profile. Vertical scale 400 feet to an inch.

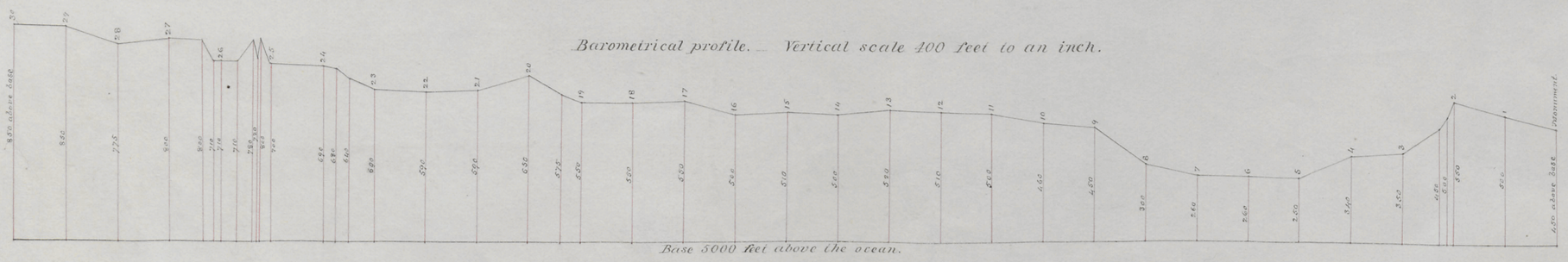

I hereby certify, that the above map is a correct representation of so much of the survey of the South Boundary of Wyoming, as extends from initial monument to mile-post No. 30, as surveyed and marked by me, under contract from the Commissioner of the General Land Office, dated Sept. 13th 1872.

A. T. Richards

U. S. Surveyor.

32

Click Here for Field Notes

Click Here for Colorado Closing Corners



I do hereby certify that the above Diagram of the West boundary of Tp 12 N R 69 West. and of the 3rd Correction Line Ranges 65. 66. 67 68 and 69 West of the 6th Principal Meridian in Colorado, as surveyed by William Ashley under his Contract, dated June 20th 1867 and of the 3rd Correction Line North. Ranges 60 61 62. 63. and 64 West of the 6th Principal Meridian in Colorado, as surveyed by Cecil A. Deane under his Contract, dated August 5th 1868. is in strict conformity with the approved field notes on file in this Office.

Surveyor Generals Office
Denver C.T. June 7th 1870

W. W. Lessig.

Surr Genl
of Colorado