(7)

Click Here for Field Notes

935.

27 A

TOWNSHIP Nº 12 NORTH, RANGE Nº 64 WEST OF THE SIXTH PRINCIPAL MERIDIAN

Meanders of

Posts	Courses	Chs Lks	Posts	Courses	Chs Lks	Posts	Courses	Chs Lks

10724.22 Total number of Acres.

Surveys Designated	By Whom Surveyed	Date of Contract	Amount of Surveys M.	Chs	Lks	When Surveyed
Township lines						
Subdivisions	R. Blackstone	Sept. 25 1874	26	25	11	Oct. 7-9 1874
Connections	" "	" " "	2	50	86	" " "

The above Map of Township No. 12 North of Range No. 64 West of the Sixth Principal Meridian in Wyoming Territory is strictly conformable to the field notes of the survey thereof on file in this Office, which have been examined and approved

Surveyor Generals Office,
Cheyenne Wyoming
October 20th 1874.

Silas Reed
Surv. Genl.

A. Gast & Co., St. Louis, Mo.

295

12 - 64

7

27, B

336

TOWNSHIP No. 12 NORTH RANGE No. 64 WEST OF THE 6TH PRINCIPAL MERIDIAN



Meanders of								
Posts	Courses	Ch.s Lk.s	Posts	Courses	Ch.s Lk.s	Posts	Courses	Ch.s Lk.s

Cost of Survey:		Special depositors:	
Field Work	$360.65	W. A. Austin	$360.65
Office "	25.00	" " (Office) "	25.00
Total amount	$385.65	Total amount	$385.65

17752.20 Total number of Acres.

Surveys Designated	By Whom Surveyed	Date of Contract	Amount of Surveys M.	Ch.s	Lk.s	When Surveyed
Township lines	Adams & Pfeiringer	May 26th 1869				1869
Subdivisions	Richard Blackston	" 6th 1874	33	39	28	June 5th to 11th 1874
Connections "	"	" "	2	46	81	" "
Standard lines	Wm Ashley	June 20th 1865 & 6				1865

The above Map of Township No. 12 North of Range No. 64 West of the 6th Principal Meridian in Colorado is strictly conformable to the field notes of the survey thereof on file in this Office, which have been examined and approved.

Surveyor Generals Office
Denver, C.T. July 16th 1874.

T. B. Searight
Sur. Gen.l

295A

12 - 64

42

Click Here for Field Notes

4891

4

RETRACEMENT
TOWNSHIP EXTERIORS

Scale: 1 inch to 160 chains

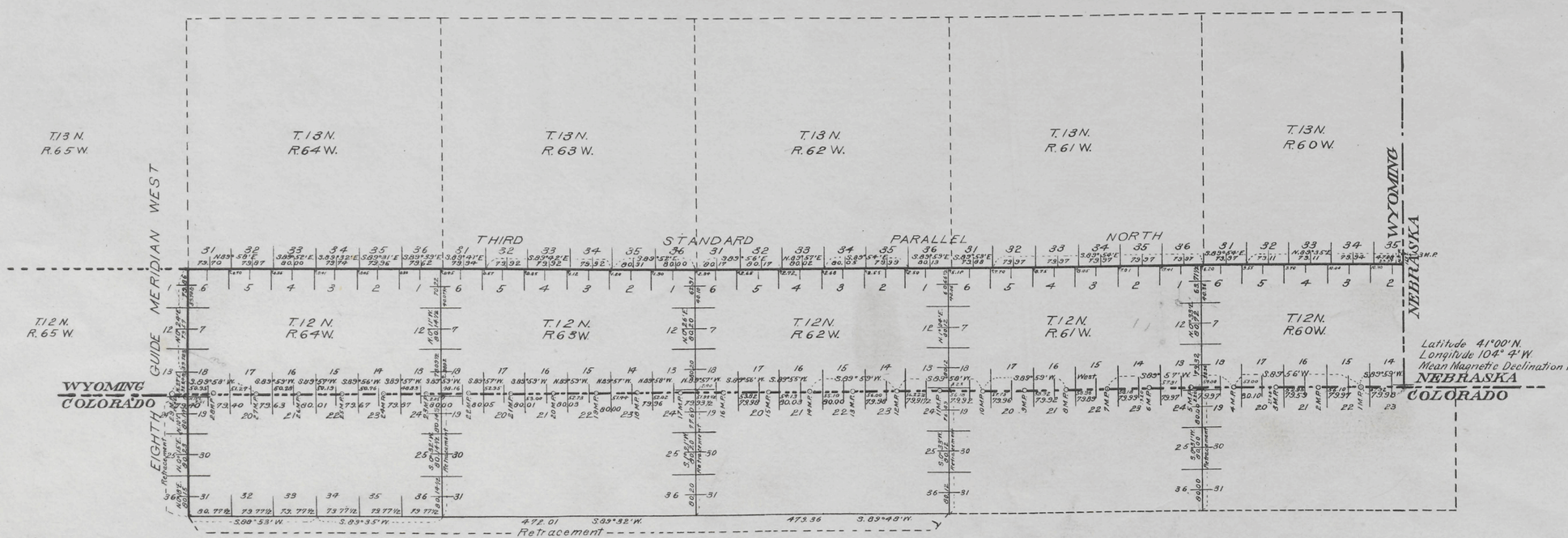

Table of Mileage

Surveys Designated	Amount			When Surveyed
	Mls	Chs	Lks	
Retracement South Bdy of State of Wyo.	28	77	13	July 26, 1911,–August 3, 1911
Retracement Standard Lines	31	35	93	July 22, 1911–August 3, 1911
Retracement Township Lines	11	22	06	July 26, 1911–August 1, 1911
Connecting Lines		58	14	July 26, 1911–August 1, 1911
Retracement in Colorado Township Lines	29	70	83½	June 26, 1911–July 17, 1911
Retracement in Colorado Standard Lines	3	08	53	July 15, 1911

This Plat of the Retracement in Wyoming of the Eighth Guide Meridian West through Tp. 12 N; the Third Standard Parallel North through Rs 60, 61, 62, 63 & 64 W.; the East Boundary of Tps 12 N. Rs 61, 62, 63 & 64 West of the Sixth Principal Meridian; and the retracement of 29 miles of the South Boundary of the State of Wyoming:

and the

Retracement in Colorado of the Eighth Guide Meridian West through Tp 12 N. the East Boundary of Tp's 12 N. Rs 61, 62 63 & 64 W. and the South Boundary of Tp's 12 N., Rs 62, 63 and 64 West of the Sixth Principal Meridian,

is strictly conformable to the field notes of the retracement thereof by Edwin H. Van Antwerp, U.S. Surveyor under his instructions, issued by the United States Commissioner of the General Land Office, dated June 5, 1911.

Surveyor General's Office
Cheyenne Wyoming
February 12, 1913

Alphens. P. Hansen
Surveyor General

2932

Retracement accepted by the Hon Commissioner May 28, 1913

5982

Click Here for Field Notes

Click Here for Astronomical Notes

No. 1.

SOUTH BOUNDARY OF WYOMING

LATITUDE 41° NORTH

From monument at Longe 27° W. Latitude 41° North, to mile-post No. 30.

Scale 2 miles to an inch.

Magnetic variation East.

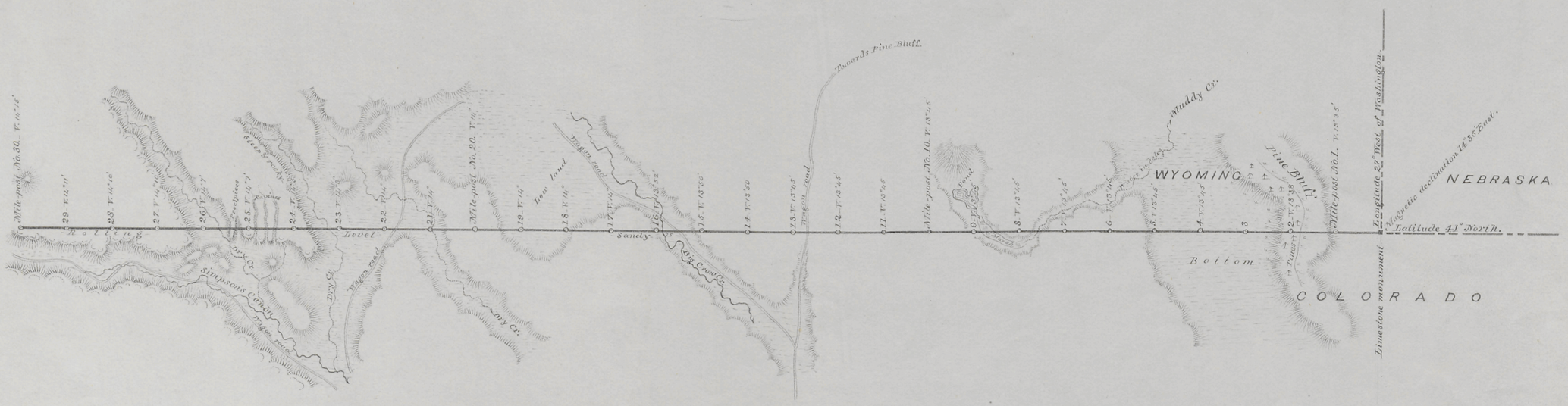

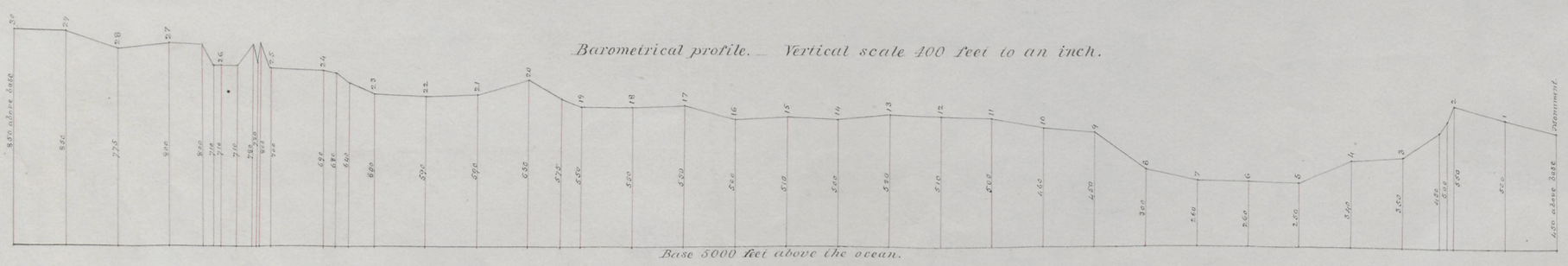

I hereby certify, that the above map is a correct representation of so much of the survey of the South Boundary of Wyoming, as extends from initial monument to mile-post No. 30, as surveyed and marked by me, under contract from the Commissioner of the General Land Office, dated Sept. 13th 1872.

A. T. Richardson

U. S. Surveyor.

32

Click Here for Field Notes

Click Here for Colorado Closing Corners



I do hereby certify that the above Diagram of the West boundary of Tp. 12 N. R 69 West, and of the 3rd Correction Line Ranges 65. 66. 67 68 and 69 West of the 6th Principal Meridian in Colorado, as surveyed by William Ashley under his Contract, dated June 20th 1867 and of the 3rd Correction line North. Ranges 60 61 62. 63. and 64 West of the 6th Principal Meridian in Colorado, as surveyed by Cecil A Deane under his Contract, dated August 5th 1868. is in strict conformity with the approved field notes on file in this Office.

Surveyor Generals Office
Denver C.T. June 1st 1870

W. N. Lessig.
Surr Genl
of Colorado.