Click Here for Field Notes

428

TOWNSHIP No. 12 NORTH RANGE No. 65 WEST OF THE 6TH PRINCIPAL MERIDIAN

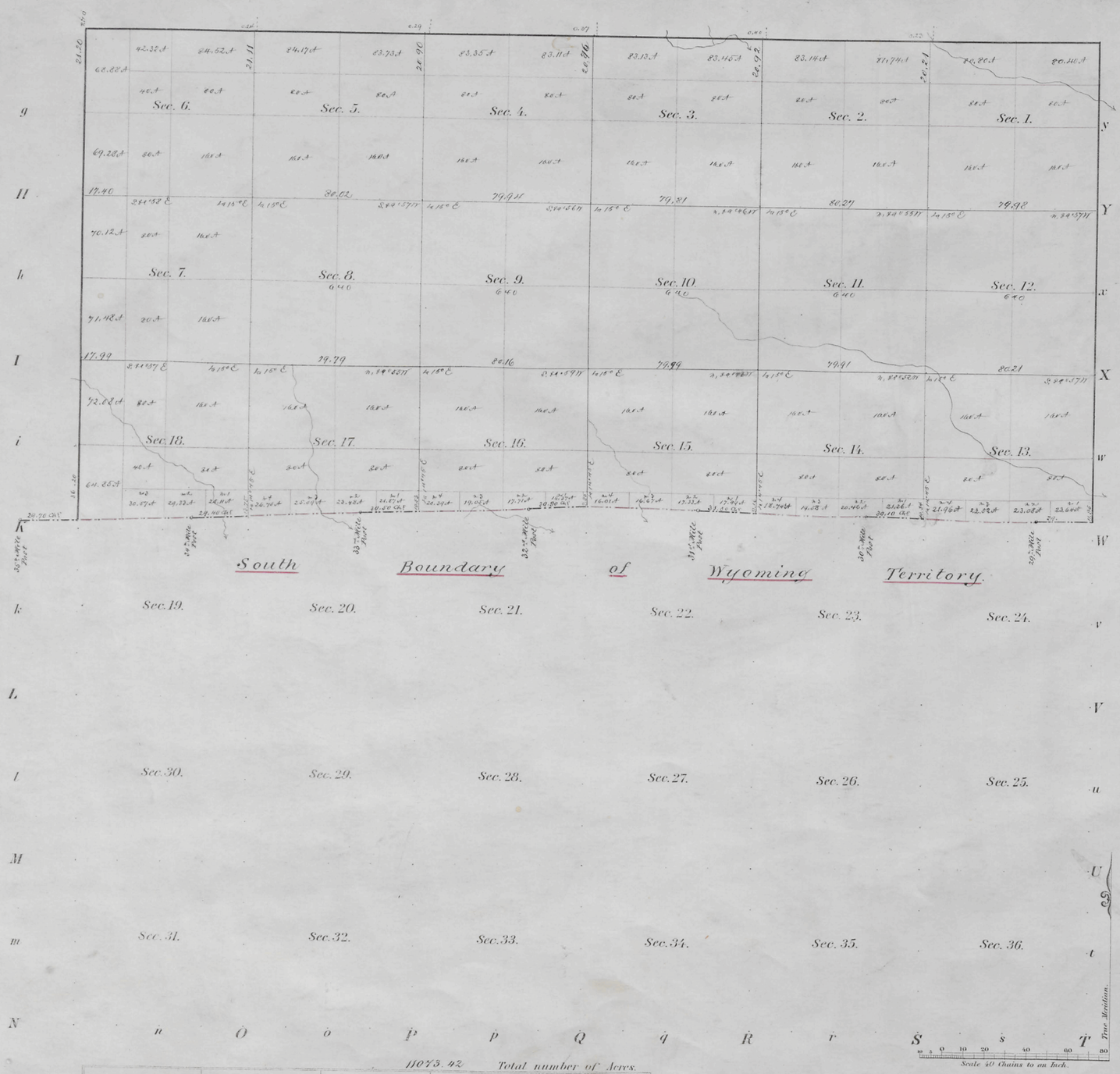

Meanders of								
Posts	Courses	Chs. Lks.	Posts	Courses	Chs. Lks.	Posts	Courses	Chs. Lks.

11073.42 Total number of Acres.

Surveys Designated	By Whom Surveyed	Date of Contract	Amount of Surveys M. Chs. Lks.	When Surveyed
Township lines	Wm. Ashley	June 20th 1867		1867
Subdivisions	E. D. Bright	Aug: 10th 1868		Nov 28 1868
Connect.s on South Bound.y	J. M. Fowler & A. M. Fahringer	Sep.t 4th 1874.		Nov.r 7th to 8th 1874

The above Map of Township No. 12 North of Range No. 65 West of the 6th Principal Meridian in Colorado in reference to the South Boundary is strictly conformable to the field notes of the survey thereof on file in this Office, which have been examined and approved.

Surveyor Generals Office
Denver, C.T. January 25th 1875.

T. B. Searingle
Sur.r Gen.l

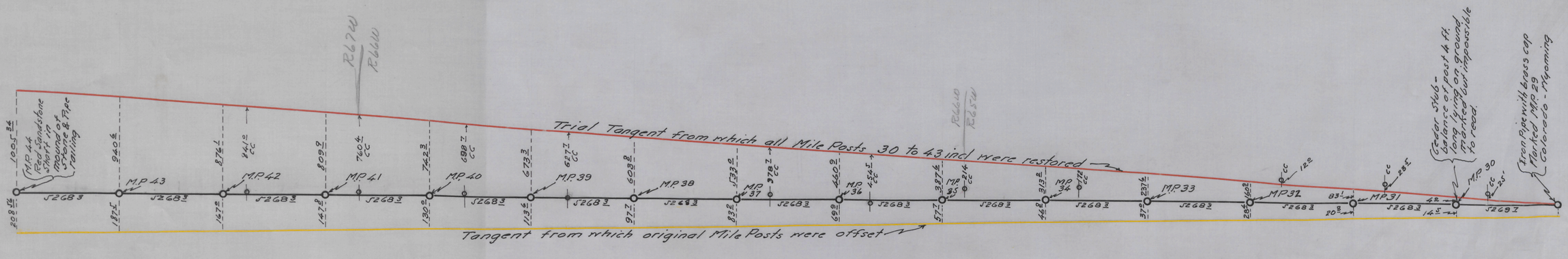



LEGEND

- State Line
- Original Offset Tangent (Yellow)
- 1945 Trial Tangent (Red)
- Closing Corner Stones

At Mile Post locations from M.P. 31 to M.P. 43 inclusive no evidence of the original monuments was found. The figures given between the original tangent and the State Line at the Mile Posts are the recorded offsets. The figures given for distance from Trial Tangent to State Line at Mile Posts represent the diference between the actual distances, tangent to tangent, and the recorded offset from the Original Tangent. All Mile Posts from M.P. 30 to M.P. 43, inclusive were restored by setting old grader blades ¾"x 6"x 6' three feet deep. At the top of each blade was stamped into the metal:- Colo on south side, Wyo on north side and the Mile Post number.

T. H. Baldwin
County Surveyor
Laramie County - Wyoming

DIAGRAM SHOWING
METHOD OF RESTORATION
COLORAD - WYOMING STATE LINE
MILE POST 30 to MILE POST 43 INCL
NOT DRAWN TO SCALE
August 1945

42

Click Here for Field Notes

4891

RETRACEMENT
TOWNSHIP EXTERIORS

Scale: 1 inch to 160 chains

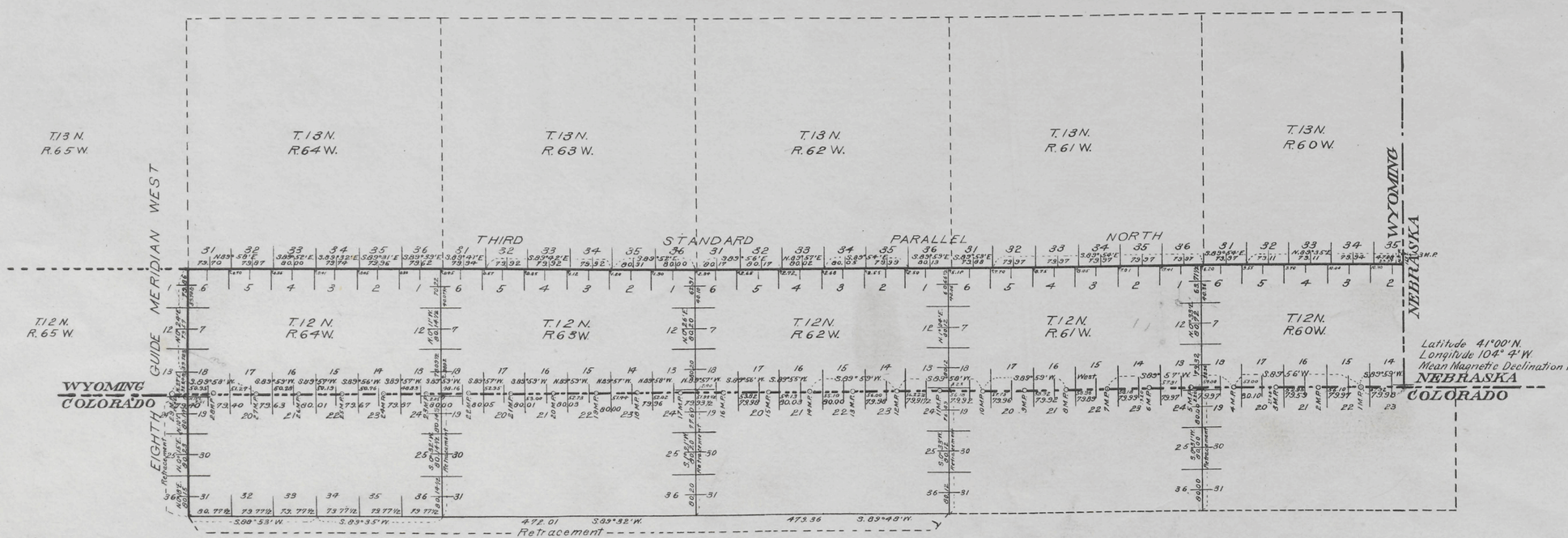

Table of Mileage

Surveys Designated	Amount			When Surveyed
	Mls	Chs	Lks	
Retracement South Bdy of State of Wyo.	28	77	13	July 26, 1911,-August 3, 1911
Retracement Standard Lines	31	35	93	July 22, 1911-August 3, 1911
Retracement Township Lines	11	22	06	July 26, 1911-August 1, 1911
Connecting Lines		58	14	July 26, 1911-August 1, 1911
Retracement in Colorado Township Lines	29	70	83½	June 26, 1911-July 17, 1911
Retracement in Colorado Standard Lines	3	08	53	July 15, 1911

This Plat of the
Retracement in Wyoming of the Eighth Guide Meridian West through Tp. 12 N; the Third Standard Parallel North through Rs 60, 61, 62, 63 & 64 W.; the East Boundary of Tps 12 N, Rs 61, 62, 63 & 64 West of the Sixth Principal Meridian; and the retracement of 29 miles of the South Boundary of the State of Wyoming:

and the
Retracement in Colorado of the
Eighth Guide Meridian West through Tp 12 N., the East Boundary of Tp's 12 N, Rs 61, 62, 63 & 64 W. and the South Boundary of Tp's 12 N., Rs 62, 63 and 64 West of the Sixth Principal Meridian,
is strictly conformable to the field notes of the retracement thereof by
Edwin H. Van Antwerp, U.S. Surveyor
under his instructions, issued by the United States Commissioner of the General Land Office, dated June 5, 1911.
Surveyor General's Office
Cheyenne Wyoming
February 12, 1913

Alphens P. Hansen
Surveyor General

2932

A.L.R.

Retracement accepted by the Hon. Commissioner May 28, 1913

5983

Click Here for Field Notes

Click Here for Astronomical Notes

No. 2.

SOUTH BOUNDARY OF WYOMING

LATITUDE 41 NORTH

From mile-post No. 30, to mile-post No. 60.

Scale 2 miles to an inch.

Magnetic variation East.

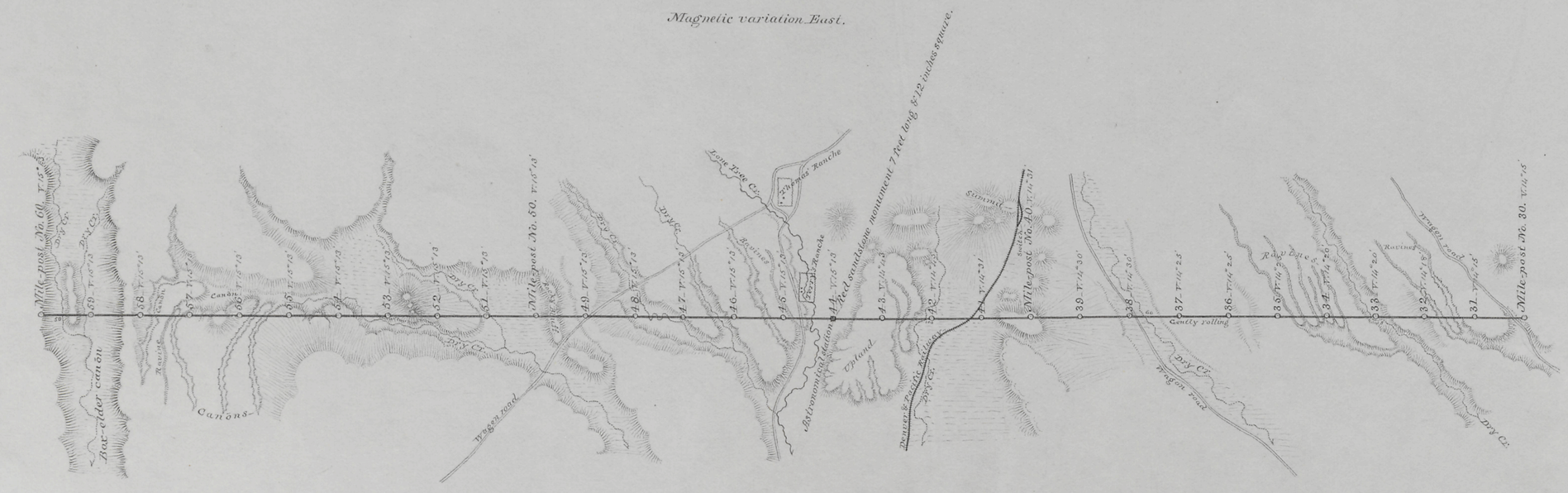

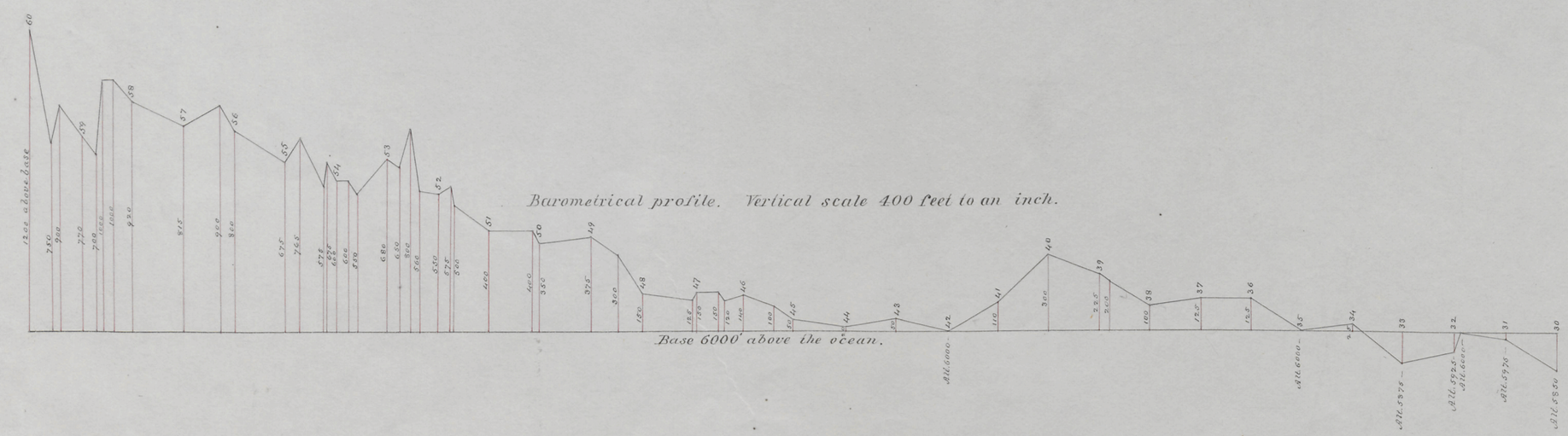

I hereby certify, that the above map is a correct representation of so much of the survey of the South Boundary of Wyoming, as extends from mile-post No. 30, to mile-post No. 60, as surveyed and marked by me, under contract from the Commissioner of the General Land Office, dated Sept. 13th 1872.

A. V. Richards

U. S. Surveyor.

33

5982

Click Here for Field Notes

No. 1.

SOUTH BOUNDARY OF WYOMING

LATITUDE 41° NORTH

From monument at Longe 27° W. Latitude 41° North, to mile-post No. 30.

Scale 2 miles to an inch.

Magnetic variation East.

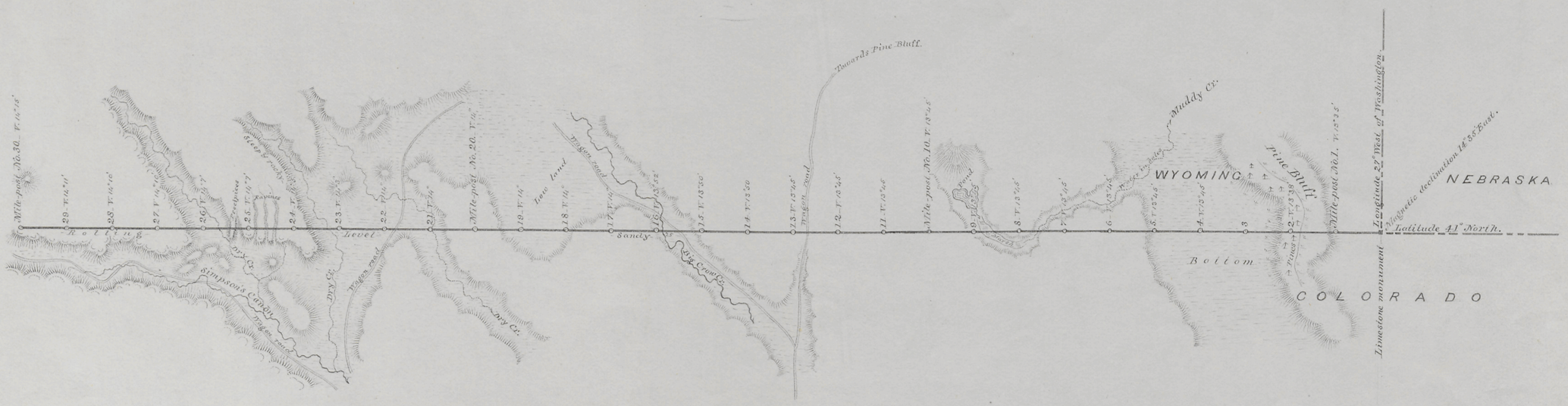

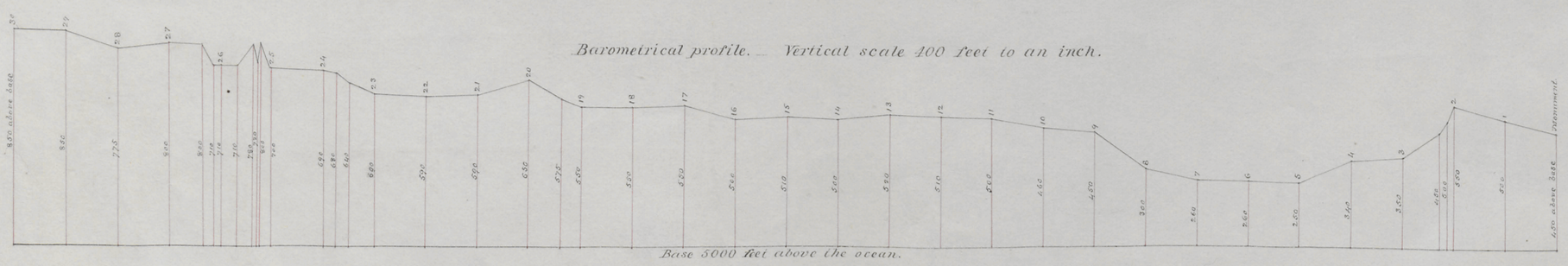

I hereby certify, that the above map is a correct representation of so much of the survey of the South Boundary of Wyoming, as extends from initial monument to mile-post No. 30, as surveyed and marked by me, under contract from the Commissioner of the General Land Office, dated Sept. 13 1872.

A. T. Richardson

U. S. Surveyor.

32

Click Here for Field Notes

Click Here for Colorado Closing Corners



I do hereby certify that the above Diagram of the West boundary of Tp 12 N R 69 West. and of the 3rd Correction Line Ranges 65. 66. 67 68 and 69 West of the 6th Principal Meridian in Colorado, as surveyed by William Ashley under his Contract, dated June 20th 1867 and of the 3rd Correction Line North. Ranges 60 61 62. 63. and 64 West of the 6th Principal Meridian in Colorado, as surveyed by Cecil A Deane under his Contract, dated August 5th 1868. is in strict conformity with the approved field notes on file in this Office.

Surveyor Generals Office
Denver C.T. June 7th 1870

W. W. Lessig.

Surr Genl
of Colorado

BOOK 6

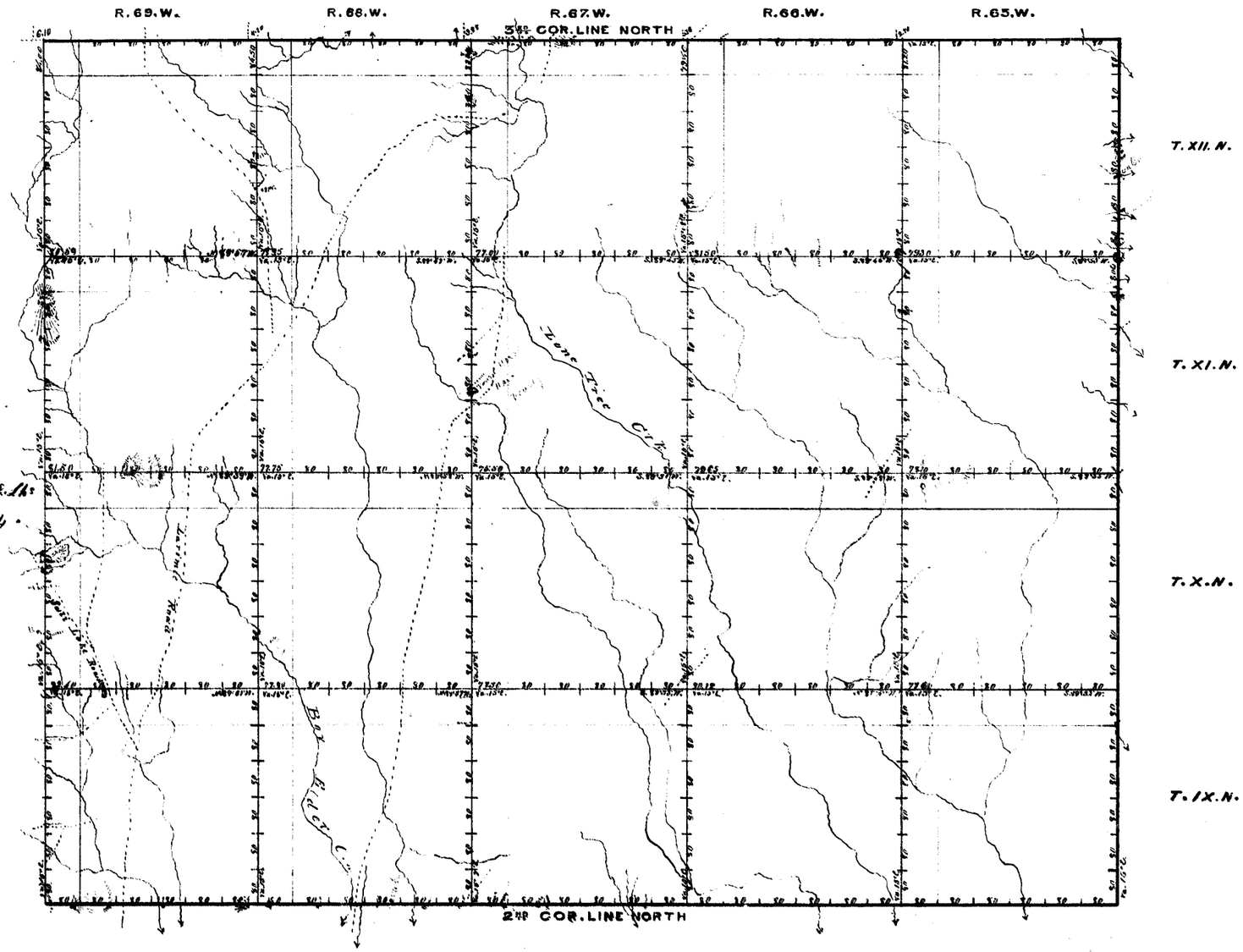

A Township lines 209. M. 78. Cha. 22. Lks
Connection. " 17 " 24 "

I do hereby certify that the above Diagram of Townships 9. 10. 11. & 12 North. Ranges 65. 66. 67. 68. & 69 West of the sixth Principal Meridian, in Colorado as surveyed by William Ashley under his contract dated June 20th 1867 is strictly conformable to the field notes of the survey thereof on file in this Office, which have been examined and approved.

Surveyor General's Office
Denver Oct 25th 1867

W. W. Lessig.
Sur. Gen'l