TOWNSHIP 12 NORTH, RANGE 68 WEST, OF THE SIXTH PRINCIPAL MERIDIAN, WYOMING.

LOCATION AND REMONUMENTATION OF CERTAIN CORNERS

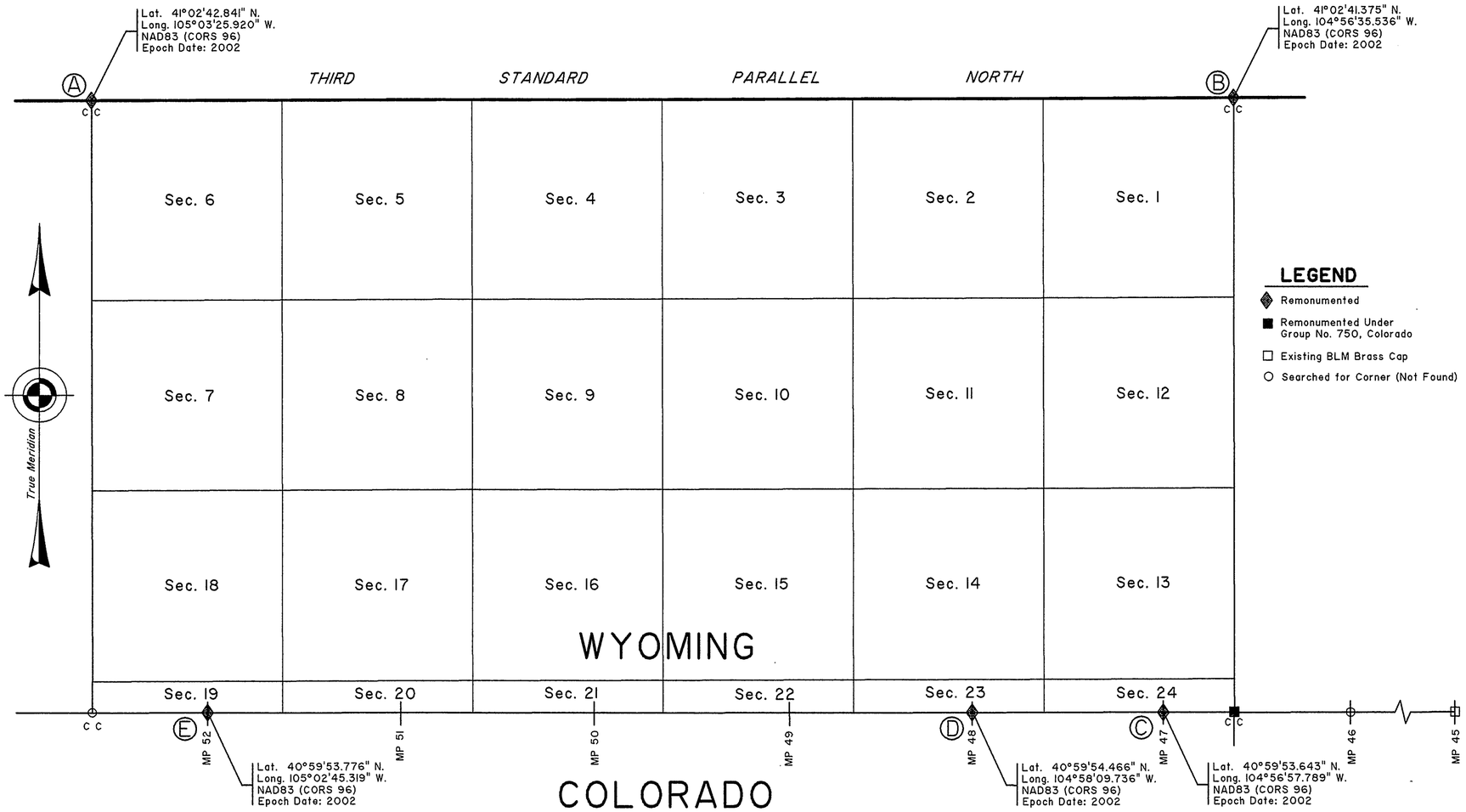

LEGEND

- ◆ Remonumented
- ■ Remonumented Under Group No. 750, Colorado
- □ Existing BLM Brass Cap
- ○ Searched for Corner (Not Found)

SURVEY INFORMATION AND CERTIFICATE

This plat represents the entire record of the location and remonumentation of certain corners, Township 12 North, Range 68 West, Sixth Principal Meridian, Wyoming.

The remonumentation of certain corner points established by W.M. Ashley, U.S. Deputy Surveyor, in 1867, and A.V. Richards, U.S. Astronomer and Surveyor, in 1873, was made at the request of the Geographic Coordinate Data Base (GCDB) Program Manager, Washington Office, Bureau of Land Management.

The geographic coordinates, in NAD 83 (CORS 96), epoch date 2002, for the corners as shown, were determined by Global Positioning System (GPS) observations.

I, Darryl A. Wilson, Colorado Registered Professional Land Surveyor #23059, HEREBY CERTIFY upon honor that, in pursuance of Special Instructions dated June 11, 1990, and Assignment Instructions dated September 20, 2004, for Group No. 540, Wyoming, I have located and remonumented certain corners which are represented on this plat, Township 12 North, Range 68 West, Sixth Principal Meridian, Wyoming. Survey commenced October 4, 2004, and completed October 10, 2004, and has been made in strict conformity with the special instructions, the Manual of Instructions for the Survey of the Public Lands of the United States, 1973, and in specific manner described hereon.

Darryl A. Wilson
Surveyor

January 15, 2009
Date

CORNER DESCRIPTIONS

(A) The closing cor. of Tps. 12 N., Rs. 68 and 69 W., at intersection of fences extending N., E., S. and W. This position is accepted as the best available evidence of the original cor. position.

At the corner point

Set a stainless steel post, 28 ins. long, 2 1/2 ins. diam., 24 ins. in the ground, in a collar of stone, with brass cap mkd.

T13N R68W
S 31
S1 | S6
R69W | R68W
T12N
CC
2004

(B) The closing cor. of Tps. 12 N., Rs. 67 and 68 W., at intersection of fences extending S. and W. This position is accepted as the best available evidence of the original cor. position.

At the corner point

Set a stainless steel post, 28 ins. long, 2 1/2 ins. diam., 24 ins. in the ground, with brass cap mkd.

T13N R67W
S 31
S1 | S6
R68W | R67W
T12N
CC
2004

From this point, the standard cor. of Tps. 13 N., Rs. 67 and 68 W., bears W., 4.10 chs. dist., monumented with a granite stone, 15 x 10 x 5 ins., loosely set in a mound of stone, plainly mkd. 6 grooves on a face, and 6 grooves on opposite face. Cor. is located in a corner of fences extending N., E. and W.

(C) Mile Post 47, monumented with a mound of stone, 6 ft. diam., 20 ins. high. This position is accepted as the best available evidence of the original cor. position.

At the corner point

Set a stainless steel post, 28 ins. long, 2 1/2 ins. diam., 22 ins. in the ground, in a mound of stone, 5 ft. diam., 10 ins. high, with brass cap mkd.

MP 47
WYO
COLO
2004

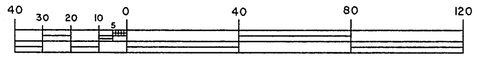

Scale in Chains

(D) Mile Post 48, monumented with a mound of stone, 4 1/2 ft. diam., 13 ins. high. This position is accepted as the best available evidence of the original cor. position.

At the corner point

Set a stainless steel post, 28 ins. long, 2 1/2 ins. diam., 23 ins. in the ground, at the center of the mound of stone, with brass cap mkd.

MP 48
WYO
COLO
2004

(E) Mile Post 52, monumented with a mound of stone, 6 ft. diam., 1 ft. high, with a wood post, 6 ft. long, lying alongside, with faint, illegible scribe mks.

At the corner point

Set a stainless steel post, 28 ins. long, 2 1/2 ins. diam., 25 ins. in the ground, in a mound of stone, 6 ft. diam., 9 ins. high, with brass cap mkd.

MP 52
WYO
COLO
2004

Deposit the wood post atop the mound of stone.

Cor. is located in a fence extending E. and W.

UNITED STATES DEPARTMENT OF THE INTERIOR
BUREAU OF LAND MANAGEMENT

Cheyenne, Wyoming January 15, 2009

This plat representing the entire record of this survey, having been correctly executed in accordance with the requirements of law and the regulations of this Bureau, is hereby accepted.

For the Director

John P. Lee
Chief Cadastral Surveyor for Wyoming

S.S.S./C.I.D.

OFFICIALLY FILED: January 15, 2009

Click Here for Field Notes

421

TOWNSHIP No. 12 NORTH RANGE No. 68 WEST OF THE 6TH PRINCIPAL MERIDIAN

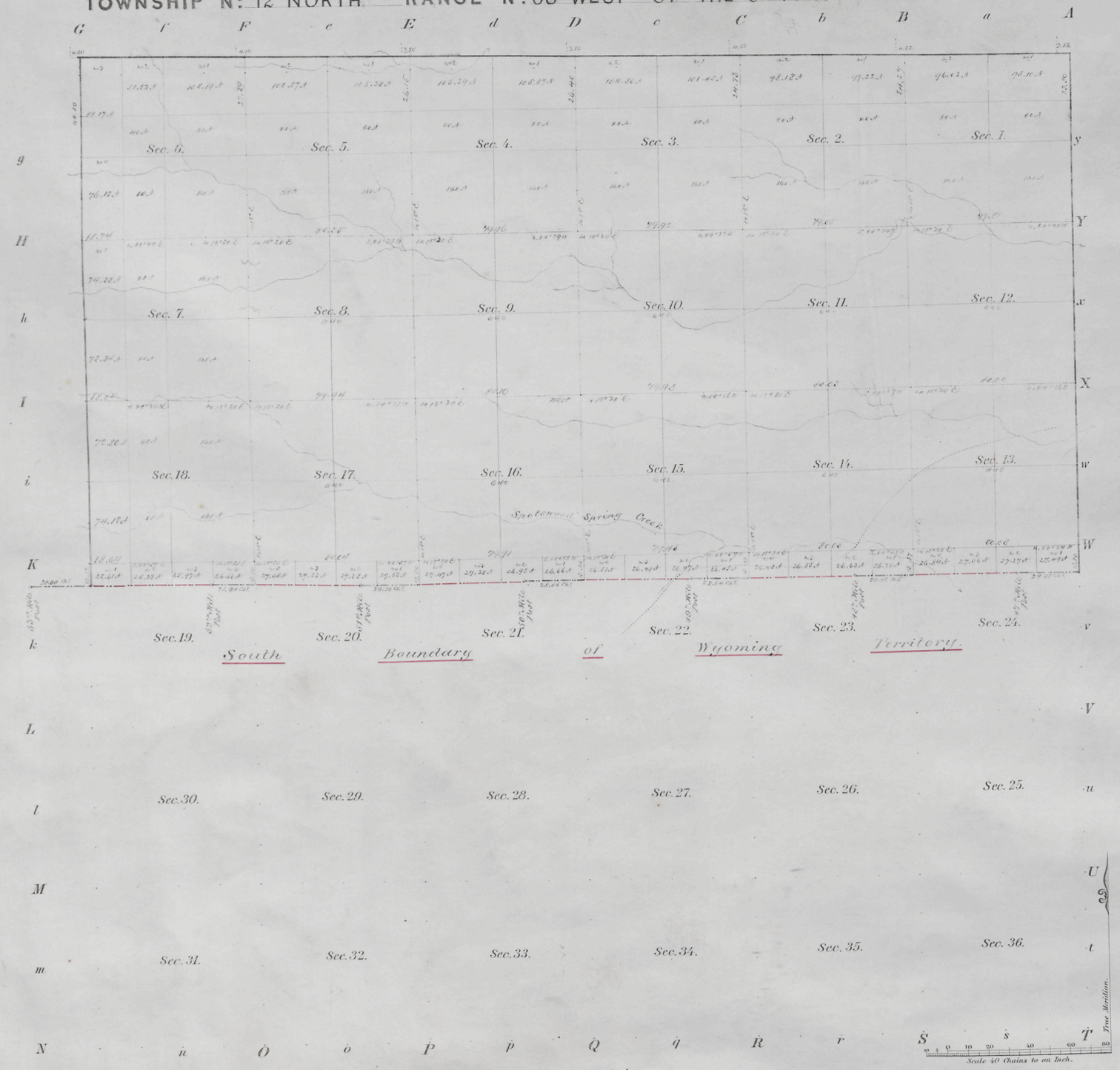

Meanders of								
Posts	Courses	Chs. Lks.	Posts	Courses	Chs. Lks.	Posts	Courses	Chs. Lks.

12395.09 Total number of Acres.

Surveys Designated	By Whom Surveyed	Date of Contract	Amount of Surveys M.	Chs.	Lks.	When Surveyed
Township lines	Wm. Ashley	June 20th 1867				1867
Subdivisions	Ed. D. Bright	Aug. 10th 1868	94	10	43	Oct. 8th to 15th 1868
Connect. on South Bound.	J. M. Fowler & A. M. Fehringer	Sept. 4th 1874	1	57	16	Nov. 15th to 18th 1874

The above Map of Township No. 12 North of Range No. 68 West of the 6th Principal Meridian in Colorado, in reference to the South Boundary, is strictly conformable to the field notes of the survey thereof on file in this Office, which have been examined and approved.

Surveyor Generals Office
Denver, C.T. January 25th 1875.

T. B. Seaville
Sur. Genl.

12 - 68

ORIGINAL

TOWNSHIP 12 NORTH, RANGE 68 WEST, OF THE SIXTH PRINCIPAL MERIDIAN, COLORADO.

LOCATION AND REMONUMENTATION OF CERTAIN CORNERS

TOWNSHIP INDEX DIAGRAM

(Diagram based upon the current BLM Geographic Coordinate Data Base)

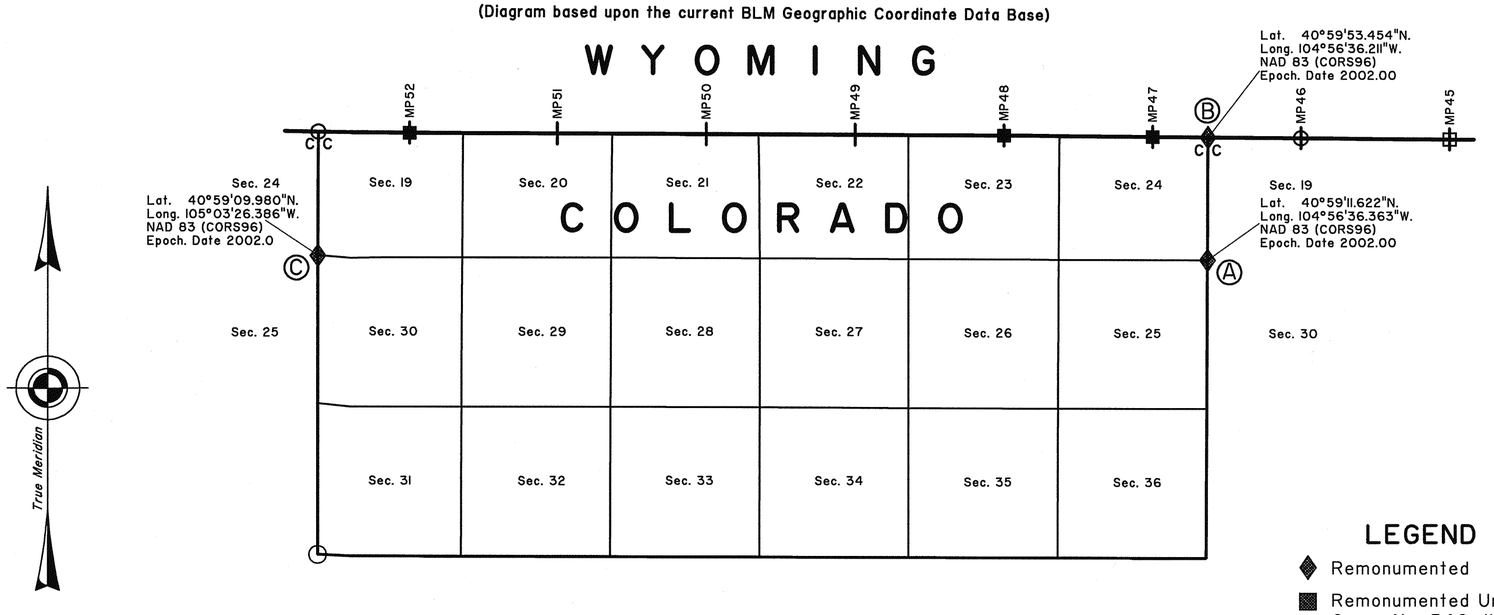

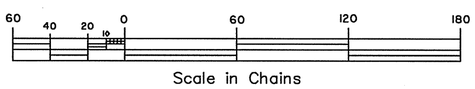

LEGEND

- ◆ Remonumented
- ▩ Remonumented Under Group No. 540, Wyoming
- □ Existing BLM Brass Cap
- ○ Searched for Corner (Not Found)

This plat represents the entire record of the location and remonumentation of certain corners, Township 12 North, Range 68 West, Sixth Principal Meridian, Colorado.

The remonumentation of certain corner points established by A. V. Richards and A.M. Fahringer, Cadastral Surveyors, in 1873-74, was made at the request of the Geographic Coordinate Data Base Program Manager, Washington Office, Bureau of Land Management.
(BPA: NAB-000008 Task Order No.-NAD-000095)

The geographic coordinates, in NAD 83 (CORS 96), epoch date 2002.00, for the corners as shown, were determined by GPS observations to a Network Accuracy of less than 0.20 meters, 95 per cent confidence circle, as defined in Standards and Guidelines for Cadastral Surveys Using Global Positioning System Methods, May 9, 2001, Version 1.0.

Location and remonumentation executed by Darryl A. Wilson, Colorado Registered Professional Land Surveyor #23059, under the direction of Paul Lukacovic, Cadastral Surveyor, beginning October 04, 2004, and completed October 10, 2004, pursuant to Special Instructions dated July 16, 1982, and Assignment Instructions dated July 14, 2004 for Group No. 750, Colorado.

HISTORY

The Third Standard Parallel North, (North Boundary) through Range 69 West, was surveyed by F. Case in 1867. The east, west and south boundaries of the township were surveyed by W.M. Ashley in 1867. The subdivisional lines of the township were surveyed by E.D. Bright in 1868. The south boundary of Wyoming (Colorado-Wyoming State Boundary) through this township, was surveyed by A.V. Richards in 1873. In 1874, A.M. Fahringer surveyed from south to north, and monumented the closing corners against the state boundary through this township.

CORNER DESCRIPTIONS

(A) The cor. of secs. 19, 24, 25 and 30, on the E. bdy. of the Tp., monumented with a granite stone, 15 x 13 x 11, with two notches chiseled on the south face. Stone is loosely set on top of concrete base of deflection point in an east-west fence line, and on the projection of string of steel fence posts to the south. Not remonumented.

(B) The closing corner of T. 12 N., Rgs. 67 and 68 W., on the E. Bdy. of the Tp., monumented with a granite stone, 17 x 10 x 7, lying on it's side in an embedded mound of stone, plainly mkd. with 6 notches on one face, 6 notches on opposite face, and CC on third face.

At the corner point

Set a stainless steel post, 28 ins. long, 2 1/2 ins. diam. 24 ins. in the ground, with brass cap mkd.

WYO
T12N
R68W R67W
S24 | S19
S24 C|C S19
COLO
2004

Rebuild mound of stone to a triangular shaped collar of stone with 4 foot sides, 4 ins. high around the monument. Deposit the mkd. stone flush with the ground on N. side of monument.

From which

A rebar, 1/2 in. diam., proj. 7 ins. above ground, bears N. 35° E., 38 lks. dist.

A rebar, 1/2 in. diam., proj. 8 ins. above ground, bears S. 64° E., 38.5 lks. dist. Cor. falls on a gentle ridge that bears NW-SE.

(C) The cor. of secs. 19, 24, 25 and 30, on the W. bdy. of the Tp., monumented with a granite stone, 12 x 11 x 10 ins., firmly set projecting 8 ins. above the ground, mkd. with 2 notches on S. face. Monument is located at the corner of fences to the north, south and east.

At the corner point

Set a stainless steel post, 28 ins. long, 2 1/2 ins. diam. 26 ins. in the ground, with brass cap mkd.

T12N
S24 | S19
R69W S25 | S30 R68W
2004

Bury the original mkd. stone on N. side of the monument.

CERTIFICATE

I, Darryl A. Wilson, Colorado Registered Professional Land Surveyor # 23059, HEREBY CERTIFY upon honor, that I have located and remonumented certain corners which are represented on this plat, and that said remonumentation has been made in strict conformity with said Special Instructions, and the Manual of Surveying Instructions, 1973.

Surveyor — 8-31-05 Date

UNITED STATES DEPARTMENT OF THE INTERIOR
BUREAU OF LAND MANAGEMENT

Denver, Colorado — September 1, 2005

The remonumentation represented by this plat, having been correctly executed in accordance with the requirements of the law and the regulations of this Bureau, is hereby accepted.

For the Director

Chief Cadastral Surveyor for Colorado

Darryl A. Wilson

T. 12 N., R. 68 W., 6th P.M.

5983

Click Here for Field Notes

Click Here for Astronomical Notes

No. 2.

SOUTH BOUNDARY OF WYOMING

LATITUDE 41 NORTH

From mile-post No. 30, to mile-post No. 60.

Scale 2 miles to an inch.

Magnetic variation East.

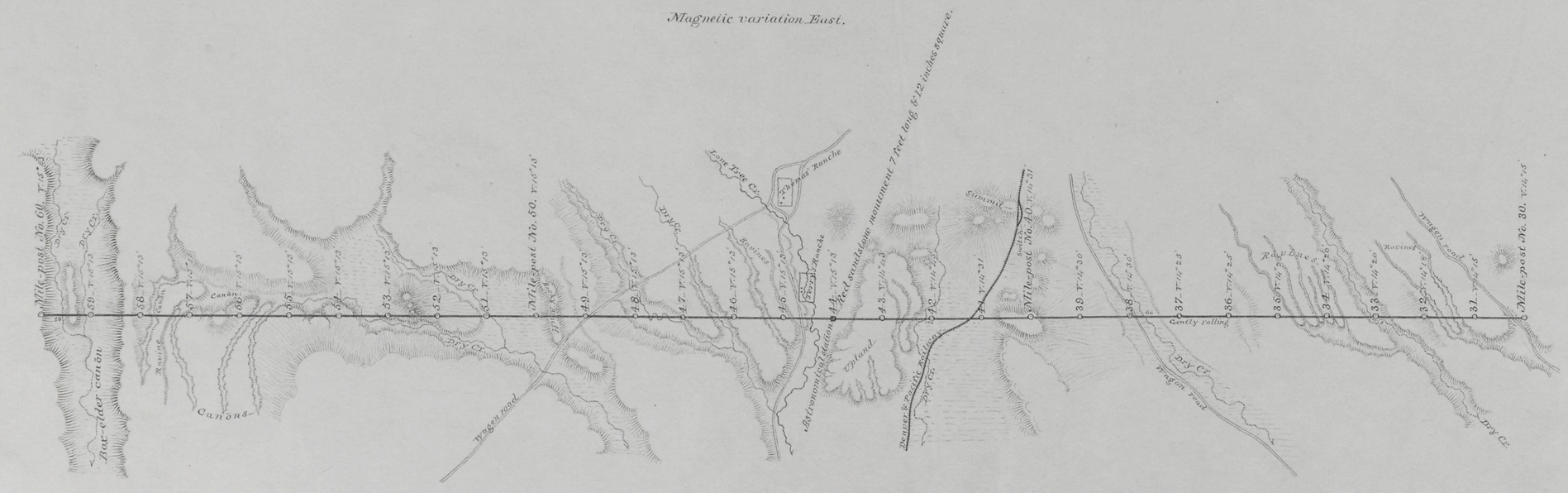

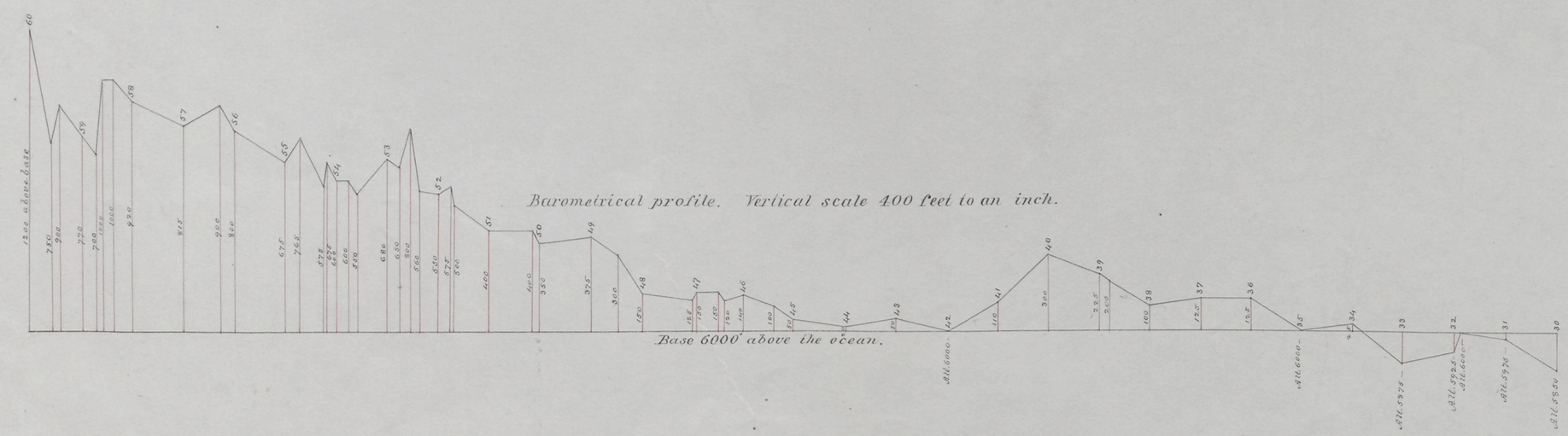

I hereby certify, that the above map is a correct representation of so much of the survey of the South Boundary of Wyoming, as extends from mile-post No. 30, to mile-post No. 60, as surveyed and marked by me, under contract from the Commissioner of the General Land Office, dated Sept. 13th 1872.

A. V. Richards

U. S. Surveyor.

33

Click Here for Field Notes

Click Here for Colorado Closing Corners



I do hereby certify that the above Diagram of the West boundary of Tp 12 N R 69 West. and of the 3rd Correction Line Ranges 65. 66. 67 68 and 69 West of the 6th Principal Meridian in Colorado, as surveyed by William Ashley under his Contract, dated June 20th 1867 and of the 3rd Correction Line North. Ranges 60 61 62. 63. and 64 West of the 6th Principal Meridian in Colorado, as surveyed by Cecil A. Deane under his Contract, dated August 5th 1868. is in strict conformity with the approved field notes on file in this Office.

Surveyor Generals Office
Denver C.T. June 7th 1870

W. W. Lessig.

Surr Genl
of Colorado

BOOK 6

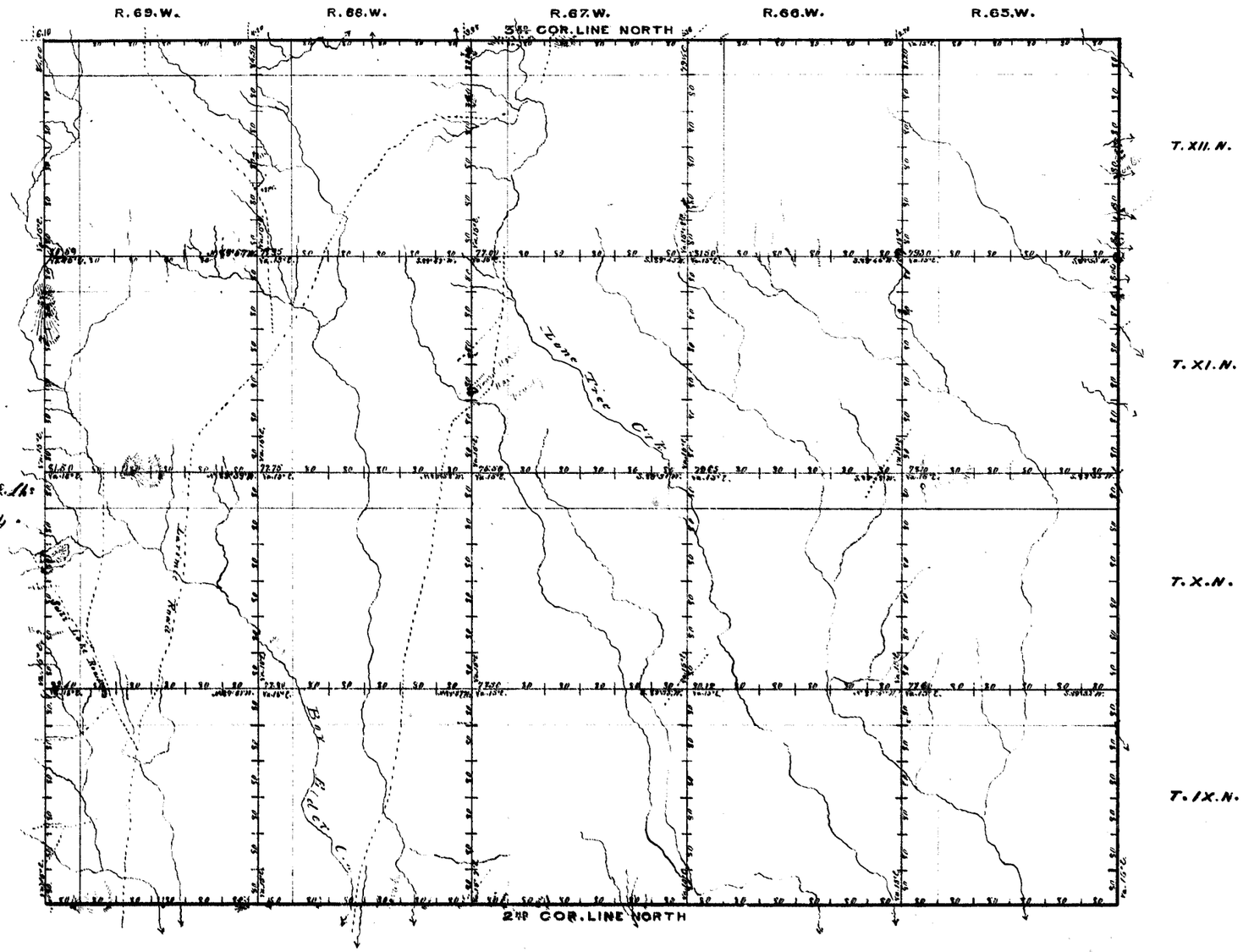

A Township lines 209. M. 78. Cha. 22. Lks
Connection. " 17 " 24 "

I do hereby certify that the above Diagram of Townships 9. 10. 11. & 12 North. Ranges 65. 66. 67. 68. & 69 West of the sixth Principal Meridian, in Colorado as surveyed by William Ashley under his contract dated June 20th 1867 is strictly conformable to the field notes of the survey thereof on file in this Office, which have been examined and approved.

Surveyor General's Office
Denver Oct 25th 1867

W. W. Lessig.
Sur. Gen'l