75

Click Here for Field Notes

No 26.

TOWNSHIP No. 14 NORTH RANGE No. 67 WEST OF 6TH PRINCIPAL MERIDIAN

Meanders of								
Posts	Courses	Ch.s Lk.s	Posts	Courses	Ch.s Lk.s	Posts	Courses	Ch.s Lk.s

18642.35 Total number of Acres.

Surveys Designated	By Whom Surveyed	Date of Contract	Amount of Surveys			When Surveyed
			M.	Ch.s	Lk.s	
Township lines	Edwin James	June 13th 1870				August 6th 1870
Subdivisions	John B Thomas	July 16th 1870	48	06	21	Sept 1st to 9th 1870

The above Map of Township No. 14 North of Range No. 67 West of the 6th Principal Meridian in Wyoming Territory is strictly conformable to the field notes of the survey thereof on file in this Office, which have been examined and approved.

Surveyor Generals Office
Cheyenne W. T. Nov. 28th 1870

Silas Reed
Surv. Genl.

73

14 - 67

35 73 Click Here for Field Notes 15

160 ACRE TRACT

CEDED TO THE STATE OF WYOMING

Scale: 1 inch = 400 feet.

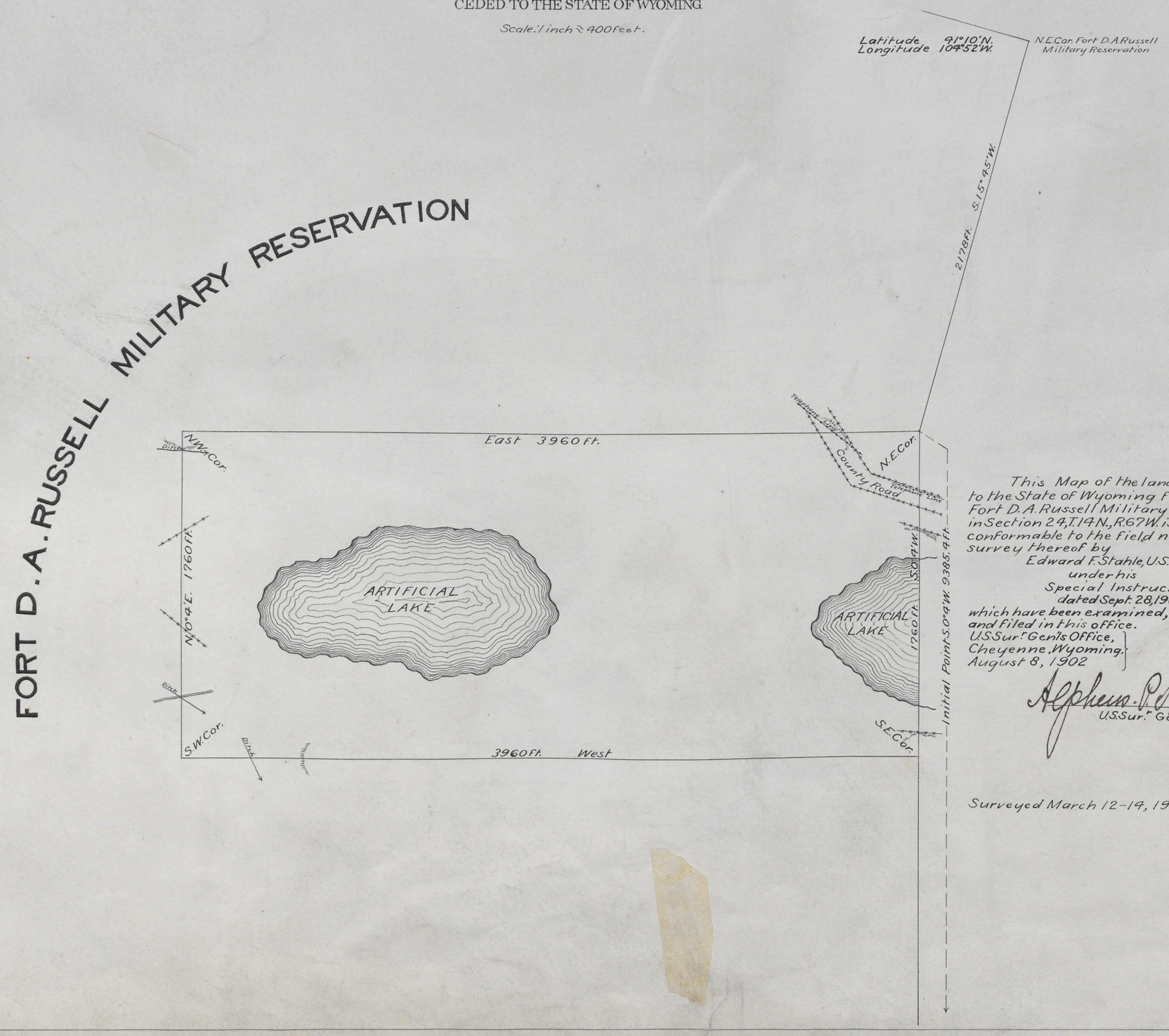

This Map of the lands granted to the State of Wyoming from the Fort D.A. Russell Military Reservation, in Section 24, T.14N., R.67W. is strictly conformable to the field notes of the survey thereof by Edward F. Stahle, U.S.D.S., under his Special Instructions, dated Sept. 28, 1901, which have been examined, approved and filed in this office.

U.S. Sur.r Gen.ls Office,
Cheyenne, Wyoming.
August 8, 1902

Alpheus P. Hanna
U.S. Sur.r Gen.l.

Surveyed March 12-14, 1902

F.H.A.

14 - 67

Triplicate filed Dec. 13. 1902.
Survey accepted by the Gen. Commissioner in his letter E dated Dec. 8. 1902.

73 A

Click Here for Field Notes

CITY OF CHEYENNE

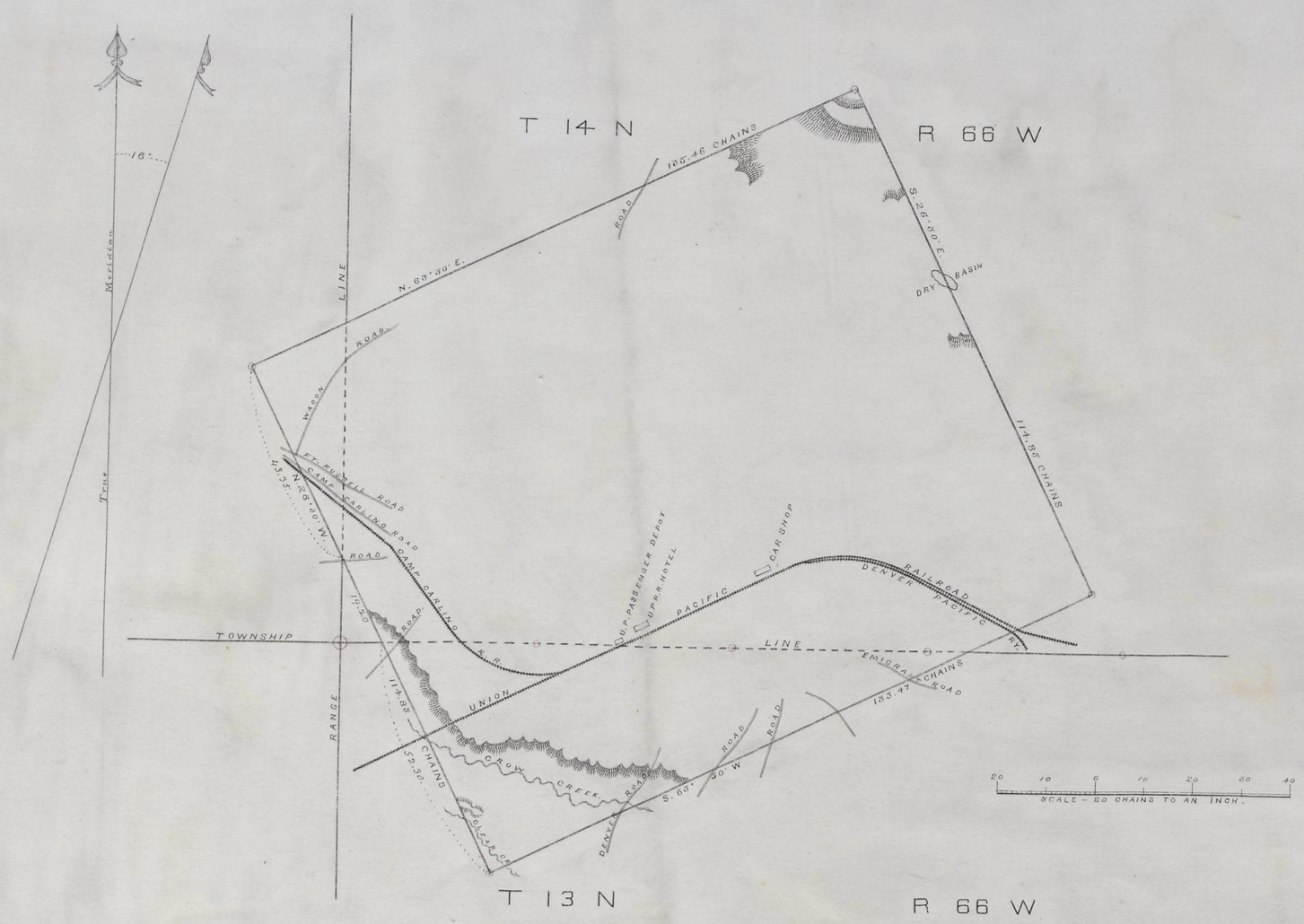

Surveys Designated	By Whom Surveyed	Date of Contract	Amt of Surveys	When Surveyed
Boundary Lines of the City of Cheyenne	Hay and Thomas	July 18th 1870	Ch. Chs. Lks. 6 - 21 - 64	July 30th 1870.

The above Map of the Exterior Boundaries of the City of Cheyenne, Wyoming Territory is strictly conformable to the Field notes of the Survey thereof on file in this Office, which have been examined and approved.

Surveyor Generals Office
Cheyenne W.T. Aug. 4th 1870

Silas Reed
Surv. Genl.

T. 14 N., R 67 W

Military Reservation of Fort D. A. Russell, Wy. T.

Scale: 2 inches to one mile.

Prepared in the Office of Gen Wm. Myers, C.Q.M. Dept. of the Platte Omaha Neb.

Pencil lines show outline Q.M. Depot as shown on land plat 14-67 appd Nov. 28, 1870.

Description of Military Reservation at Fort D. A. Russell, Wyoming.

Beginning at the N.W. corner of the City of Cheyenne, thence due South one mile to Union Pacific Railroad, thence north 51½° West (by compass) 73 chains thence South (by compass) 40 chaines, thence west (by compass) two miles, thence north (by compass) one mile 40 chains, thence due north one mile 45 chains, thence east (by compass) two miles 33 chains, thence South (by compass) 33 chains, thence due south one mile 62 chains, to the point of beginning. containing four thousand five hundred and twelve 4512, acres

The magnetic variation is 15° 30' East

Note: This Res'n created by Ex. Order June 28, 1869. (See G.L.O. report 1904-pp 146

Rec'd with Commissions letter dated June 29, 1870

No date to this plat

Pertinent info: June 1, 1867 Gen'l Dodge of U.P. left Omaha
" meet Gen'l Augur
U.S.A. at East base of Black Hills.
Gen'l Dodge located Divn Point on Crow Cr. and named it Cheyenne. Immediately N. of town Gen'l Augur located the Post of D.A. Russell.
(Sen. Doc. 447-1910 p. 19.)

73B

Camp Carlin Road immediately N of C & S track See 1911 map of Chey Pacific Railroad

14 - 67

0031

Click Here for Field Notes

EXTERIOR LINES

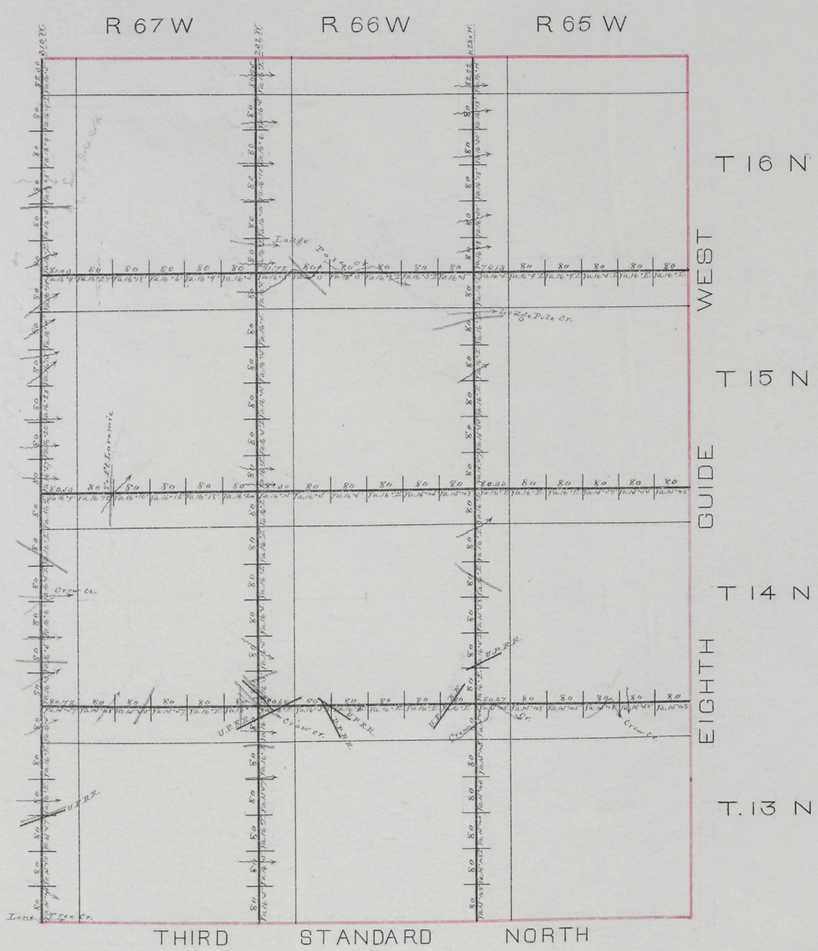

Surveys Designa.s	By Whom Surveyed	Date of Contract	Amt. of Surveys Ms. Chs. Lks	When Surveyed
Exterior Lines	Edwin James	June 21st 1870	126 . 11 . 15 .	June 24th Aug. 6th 1870

I hereby certify that the above Map of the Exterior Lines of Tps. 13, 14, 15 and 16 North, Ranges 65, 66 and 67 West of the 6th Principal Meridian, in Wyoming Territory, is strictly conformable to the field notes of the survey thereof, on file in this Office, which have been examined and approved.

Surveyor Generals Office.
Cheyenne W.T. Aug. 27th 1870.

Silas Reed
Sur. Gen.