(6)

227

Click Here for Field Notes

23

TOWNSHIP Nº 17 NORTH RANGE Nº 61 WEST OF 6TH PRINCIPAL MERIDIAN

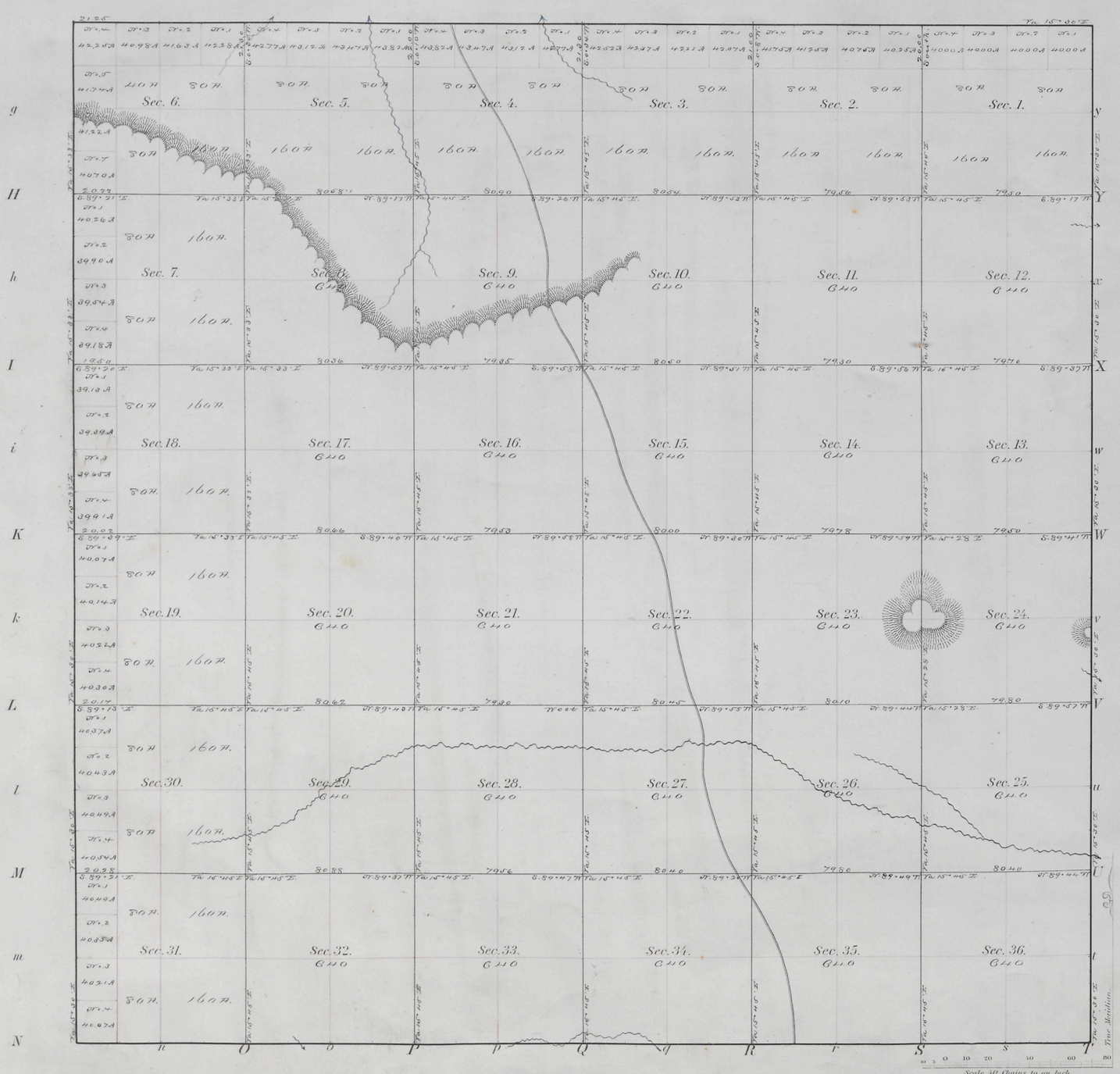

Meanders of								
Posts	Courses	Ch.s Lk.s	Posts	Courses	Ch.s Lk.s	Posts	Courses	Ch.s Lk.s

23100.00 Total number of Acres.

Surveys Designated	By Whom Surveyed	Date of Contract	Amount of Surveys	When Surveyed
			M. Ch.s Lk.s	
Township lines	J. H. Hammond	June 12th 1873		July 1 1873
Subdivisions	Charles A. Caton	June 12th 1873	60 - 6 - 86	July 24th Aug 4th 1873.

The above Map of Township Nº 17 North of Range Nº 61 West of 6th Principal Meridian in Wyoming Territory is strictly conformable to the field notes of the survey thereof on file in this Office, which have been examined and approved.

Surveyor Generals Office
Cheyenne Wyo. Nov 14th 1873

Silas Reed
Surv. Gen.l

213

17 - 61

Click Here for Field Notes

EXTERIOR LINES

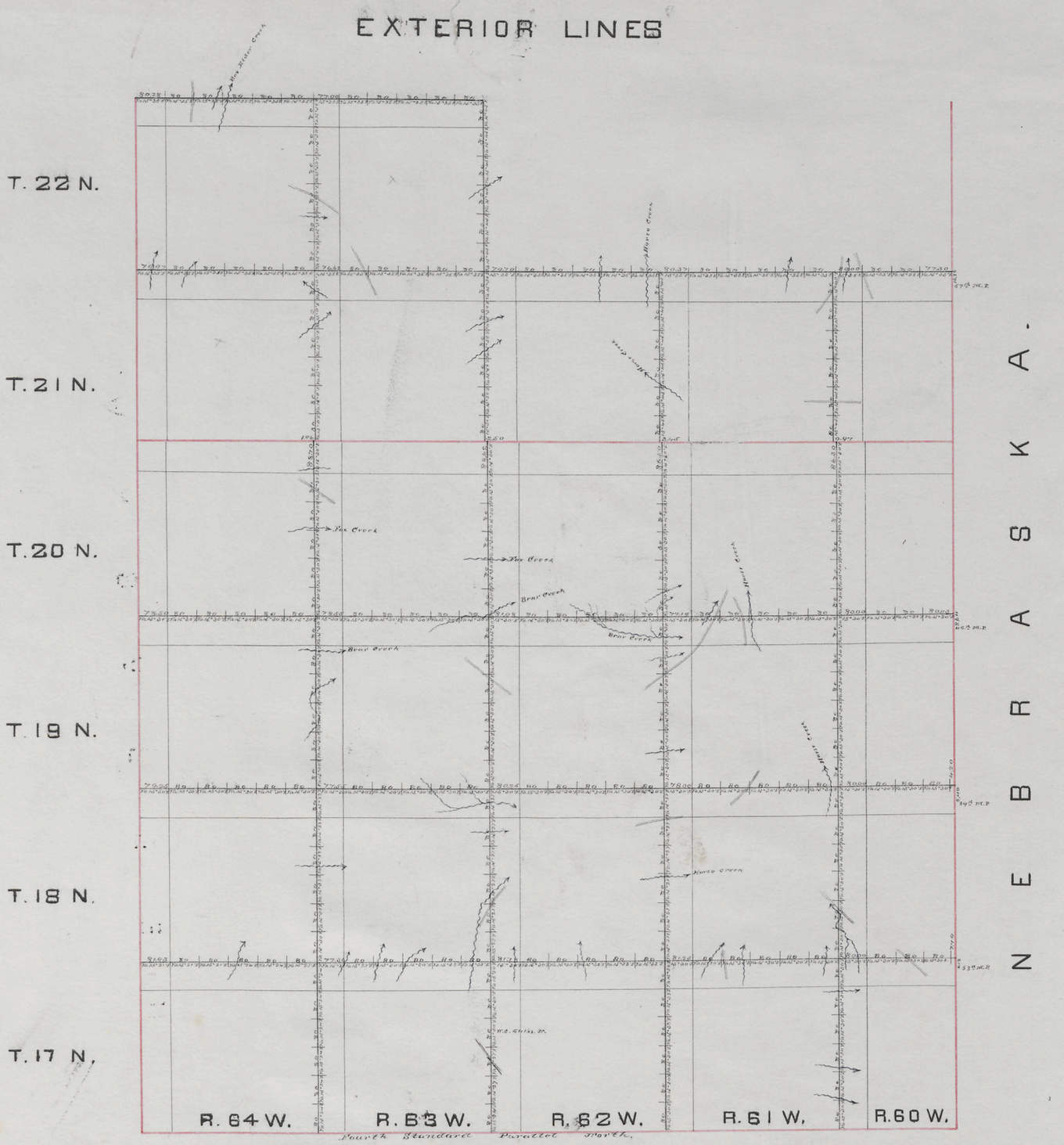

Surveys Designated	By Whom Surveyed	Date of Contract	Amt. of Surveys	By Whom Surveyed
Exterior Tp. Lines	J. Wesley Hammond	June 12th 1873	256 " 26 " 67	July 1st - Aug. 9 1873.
Connections	J. Wesley Hammond	June 12th 1873	39 " 43	July 1st - Aug. 9th 1873.

I hereby certify that the above Diagram of the Exterior Lines of Townships 17. 18. 19 20 and 21 North, of Ranges 60. 61, 62. 63 and 64 West, and Townships 22 North. of Ranges 63 and 64 West of the 6th Principal Meridian, in Wyoming Territory, is strictly conformable to the field notes of the survey thereof on file in this Office which have been examined and approved.

Surveyor Generals Office
Cheyenne Wyo. Sept. 13th 1873

Silas Reed
Surr. Genl.

0014 Click Here for Field Notes

Indians

FOURTH STANDARD PARALLEL NORTH



Surveys Designated	By Whom Surveyed	Date of Contract	Amount of Survey	When Surveyed
			Mls. Chs. Lks.	
4th Stand'd Par'l N.	Edwin James	June 13th 1870	28 . 2 . 73	Augt 16th-19th 1870

I hereby certify that the above Map of the 4th Standard Parallel North of the Colorado Base Line, between the 8th Guide Meridian, West of the 6th Principal Meridian, and the West Boundary of Nebraska, in Wyoming Territory, is strictly conformable to the field notes of the Survey thereof on file in this Office, which have been examined and approved.

Surveyor Generals Office
Cheyenne W.T.

Silas Reed
Surv'r Gen'l