Click Here for Field Notes

(7)

Dep. Ex. #2

72

380

TOWNSHIP No. 19 NORTH, RANGE No. 114 WEST OF THE SIXTH PRINCIPAL MERIDIAN

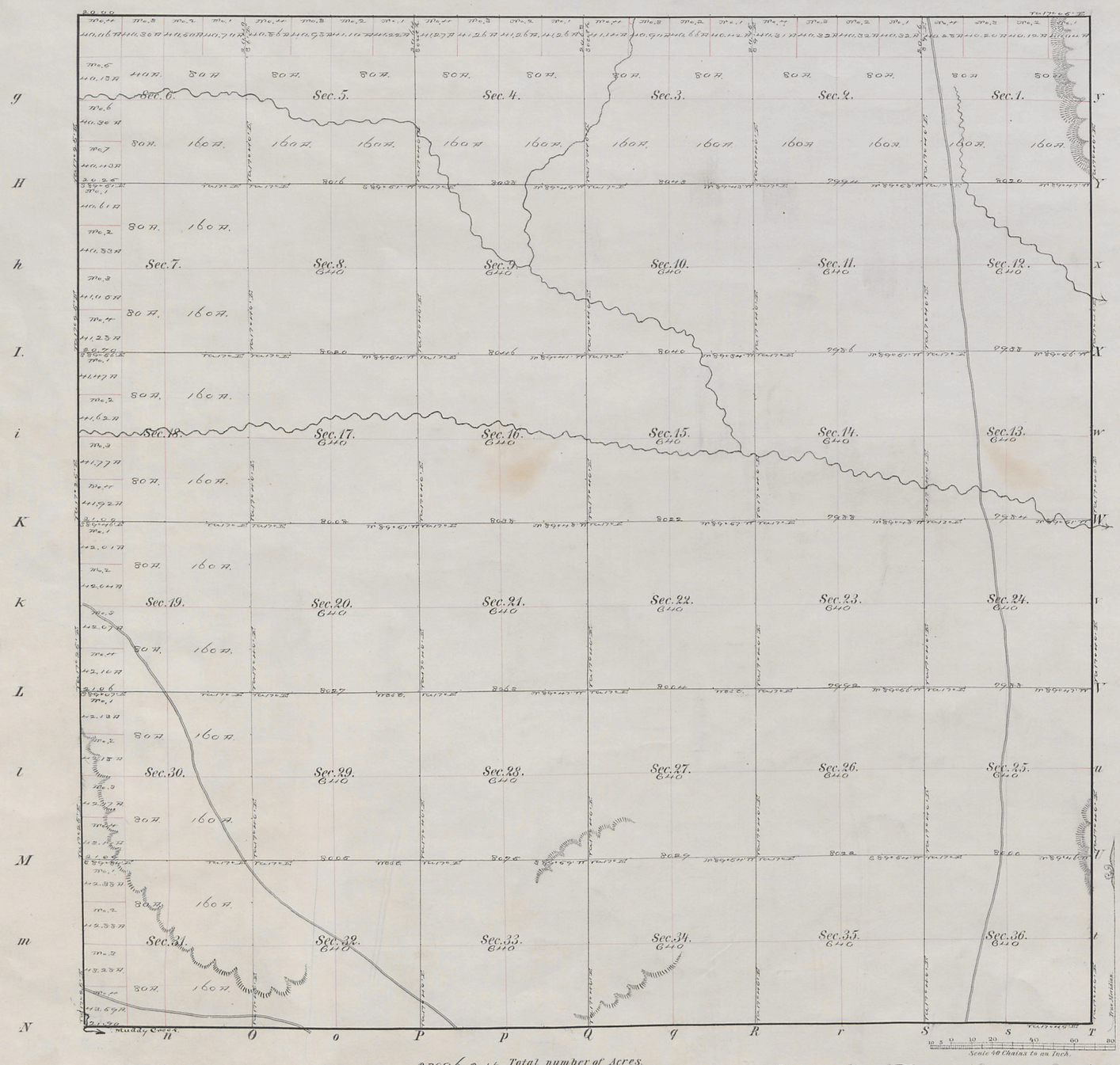

Meanders of								
Posts	Courses	Ch.s Lk.s	Posts	Courses	Ch.s Lk.s	Posts	Courses	Ch.s Lk.s

23096. 24 Total number of Acres.

Surveys Designated	By Whom Surveyed	Date of Contract	Amount of Surveys	When Surveyed
			M. Ch.s Lk.s	
Township lines	Thomas B. McCarty	July 1st 1874		July 1874
Subdivisions	Thomas B. McCarty	July 1st 1874	60 " 14 " 44	July 21st-26th 1874
Connections				

The above Map of Township No. 19 North of Range No. 114 West of the Sixth Principal Meridian in Wyoming Territory is strictly conformable to the field notes of the survey thereof on file in this Office, which have been examined and approved

Surveyor General's Office, Silas Reed
Cheyenne Wyoming Surv. Gen.l
December 17th 1874

A. Gast & Co., St. Louis, Mo.

336

(Box 93)

19-114

Click Here for Field Notes

6305

ORIGINAL

TOWNSHIPS Nos. 19 & 20 NORTH, RANGES Nos. 114, 115 & 116 WEST OF THE SIXTH PRINCIPAL MERIDIAN WYOMING

DEPENDENT RESURVEY OF EXTERIOR LINES



Resurvey authorized by Commissioner's Letter "E" dated June 17, 1937

UNITED STATES DEPARTMENT OF THE INTERIOR

GENERAL LAND OFFICE

Scale: 1 inch = 100 chains

LINES DESIGNATED	BY WHOM SURVEYED	GROUP NO.	DATE OF SPECIAL INSTRUCTIONS	WHEN SURVEYED BEGUN	WHEN SURVEYED COMPLETED
Exteriors	Ross W. Moor	184	May 15, 1940	August 9, 1940	October 12, 1940

Denver, Colorado Aug. 10, 1943

This plat of Townships Nos. 19 & 20 N, Ranges 114, 115 & 116 West of the Sixth Principal Meridian, Wyo. is strictly conformable to the field notes of the resurvey thereof which have been examined and approved

Thurlow H. Allen
Acting Assistant Supervisor of Surveys

Washington D.C., Aug. 23, 1943

The resurvey represented by this plat having been correctly executed in accordance with the requirements of law and the regulations of this office, is hereby accepted

Geo. C. Howell
ACTING ASSISTANT COMMISSIONER

3035

Transmitted to Evanston L.O.
May 9, 1948

(8)

Indexes

32

Click Here for Field Notes

Retracement Notes, All or Part

418

EXTERIOR LINES.

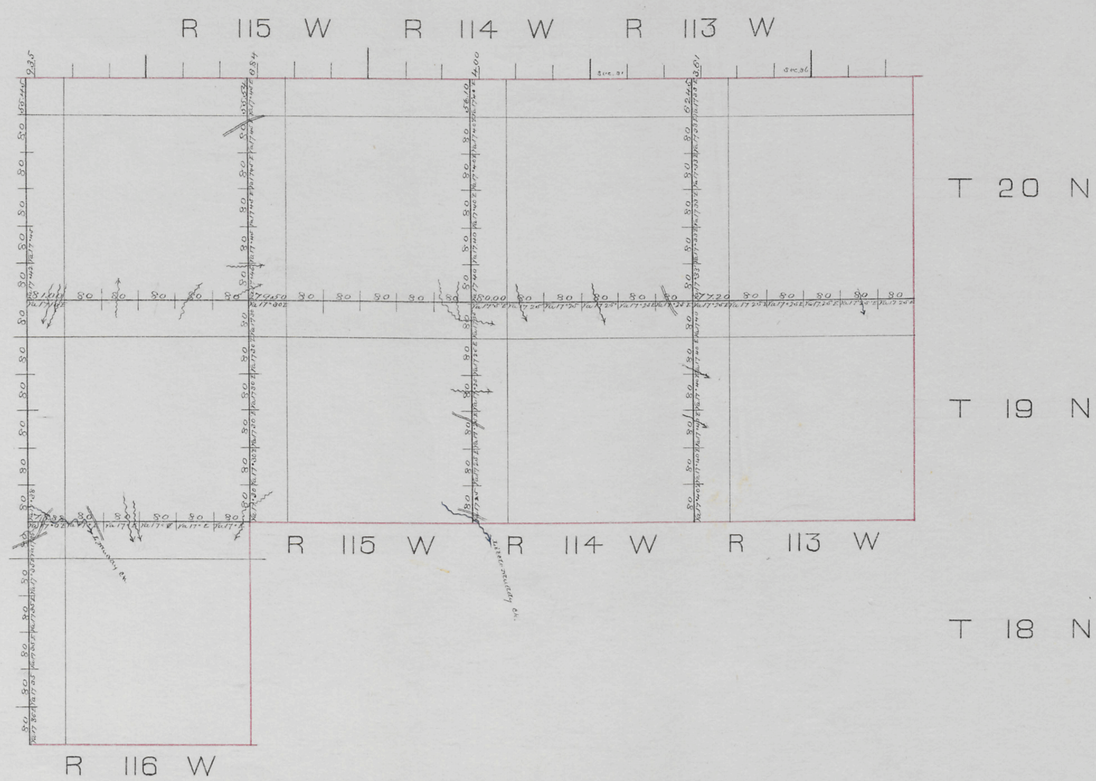

Surveys Designated	By whom Surveyed	Date of Contract	Date of Survey	When Surveyed
Exterior Lines	Thos B. Medary	July 8th 1874	82 · 66	12 July 6–14 1874
Connections	Thos B. Medary	July 6th 1874	23	86 July 14th 14th 1874

I hereby certify that the above Diagram of the Exterior lines of Tps 18 N. R. 116 W. and Tps. 19 & 20 N. Ranges 113, 114, 115 & 116 West of the 6th P.M. in Wyoming Territory is strictly conformable to the field notes of the survey thereof on file in this Office which have been examined and approved

Surveyor General's Office

Cheyenne Wyo. Nov. 14th 1874.

Silas Reed

Surr Genl

367