Click Here for Field Notes

Acces. No. 6432

ORIGINAL

TOWNSHIP No. 19 NORTH, RANGE No. 116 WEST OF THE SIXTH PRINCIPAL MERIDIAN, WYOMING.

DEPENDENT RESURVEY

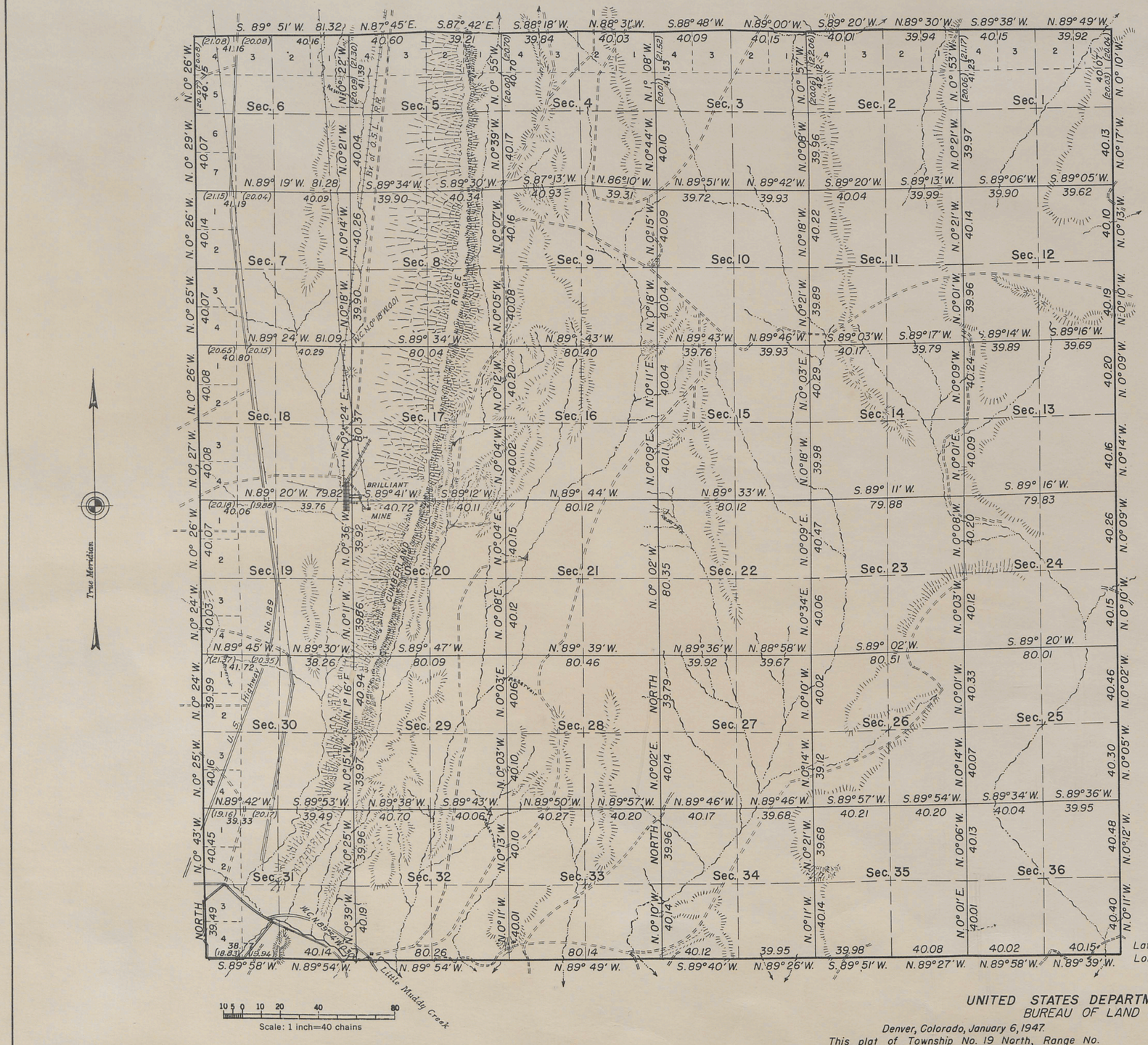

MEMORANDUM

This plat of the resurvey of Township No. 19 North, Range No. 116 West, delineates a retracement and reestablishment of the lines of the original survey as shown upon the plat approved September 30, 1874, according to the best available evidence of the position of the original corners; all differences between the measurements shown on the original plat and those derived in the retracement have been distributed proportionally between accepted corners in accordance with surveying rules; reference will be made to the original plat for the showing of areas and more detailed descriptions of the various smaller subdivisions.

Resurvey authorized by General Land Office letter "E" dated June 27, 1940.

Latitude, 41° 34.8' N.
Longitude, 110° 27.6 W.

Mean Magnetic Declination 16°45'E.

Area resurveyed: 23,105.14 acres.

LINES DESIGNATED	BY WHOM SURVEYED	GROUP NO.	DATE OF SPECIAL INSTRUCTIONS	WHEN SURVEYED BEGUN	WHEN SURVEYED COMPLETED
N. Bdy. Sec. 5	Clyde W. Atherly	83	May 4, 1925	August 19, 1925	August 24, 1925
Exteriors	Ross W. Moor	184	May 15, 1940	August 9, 1940	October 12, 1940
Subdivision	Russell C. MacDonald	206	April 18, 1945	July 18, 1945	August 18, 1945

MJL

UNITED STATES DEPARTMENT OF THE INTERIOR
BUREAU OF LAND MANAGEMENT

Denver, Colorado, January 6, 1947.

This plat of Township No. 19 North, Range No. 116 West of the Sixth Principal Meridian, Wyoming, is strictly conformable to the field notes of the survey thereof which have been examined and approved.

Acting Chief Cadastral Engineer

Washington, D. C., August 5, 1947

The survey represented by this plat having been correctly executed in accordance with the requirements of law and the regulations of this office, is hereby accepted.

Assistant Director

292-A

Recd at Public Survey Office
May 14, 1948.

19-116

Click Here for Field Notes

(7)

Pelf "3"

23

330

TOWNSHIP No. 19 NORTH, RANGE No. 116 WEST OF THE SIXTH PRINCIPAL MERIDIAN

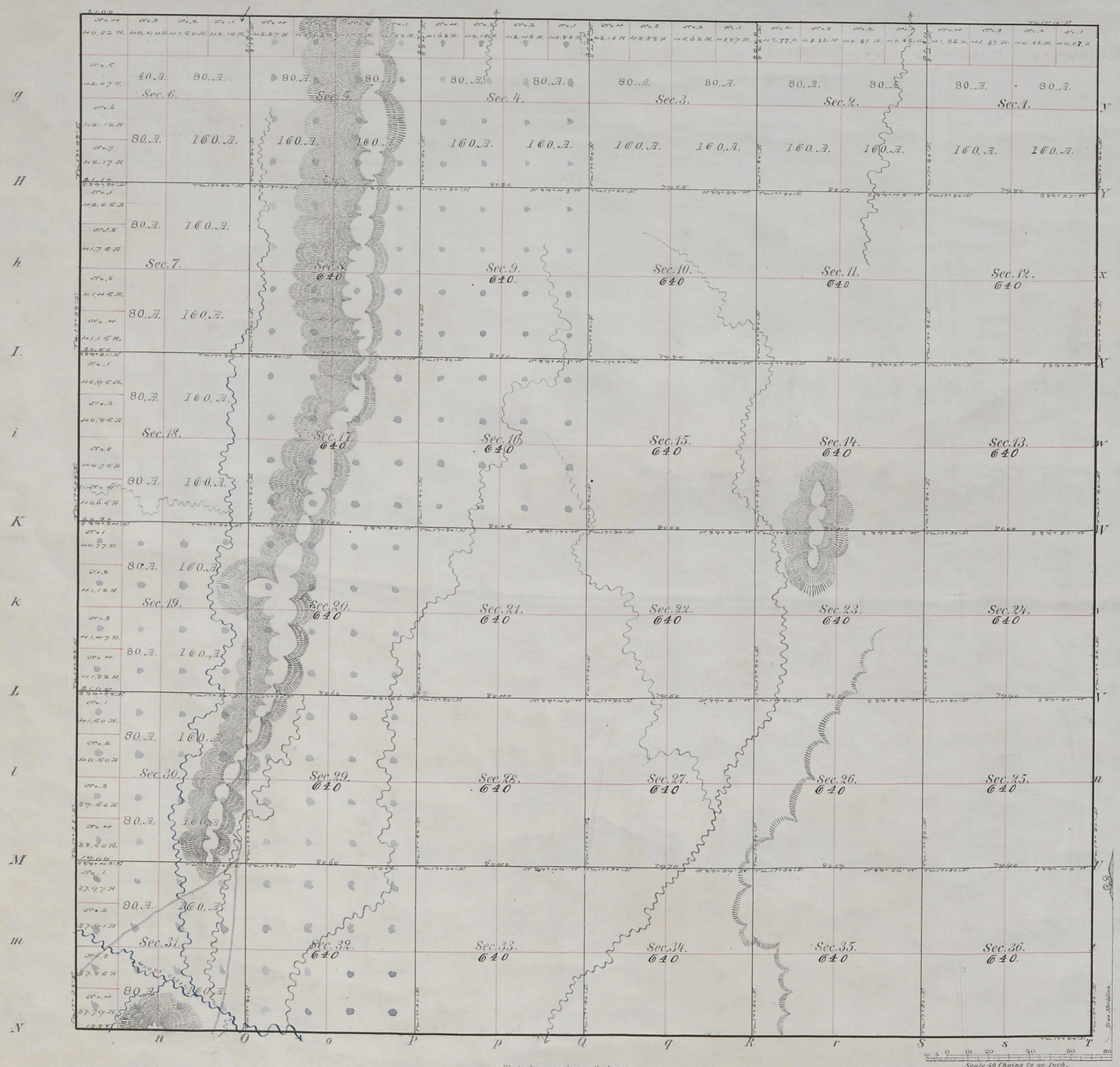

Meanders of								
Posts	Courses	Chs. Lks.	Posts	Courses	Chs. Lks.	Posts	Courses	Chs. Lks.

23105. 14. Total number of Acres.

Surveys Designated	By Whom Surveyed	Date of Contract	Amount of Surveys M. Chs. Lks.	When Surveyed
Township lines	Thomas B. Mosbury	July 6th 1874		July 1874
Subdivisions	Mortimer M. Grant	July 6th 1874	60 - 13 - 06.	July 16th - 23d 1874
Connections				

The above Map of Township No. 19 North of Range No. 116 West of the Sixth Principal Meridian in Wyoming Territory is strictly conformable to the field notes of the survey thereof on file in this Office, which have been examined and approved

Surveyor General's Office,
Cheyenne Wyoming
September 30th 1874

Silas Reed
Sur. Genl.

A. Gast & Co., St. Louis, Mo.

292

19-116

Click Here for Field Notes

6305

ORIGINAL

TOWNSHIPS Nos. 19 & 20 NORTH, RANGES Nos. 114, 115 & 116 WEST OF THE SIXTH PRINCIPAL MERIDIAN WYOMING

DEPENDENT RESURVEY OF EXTERIOR LINES

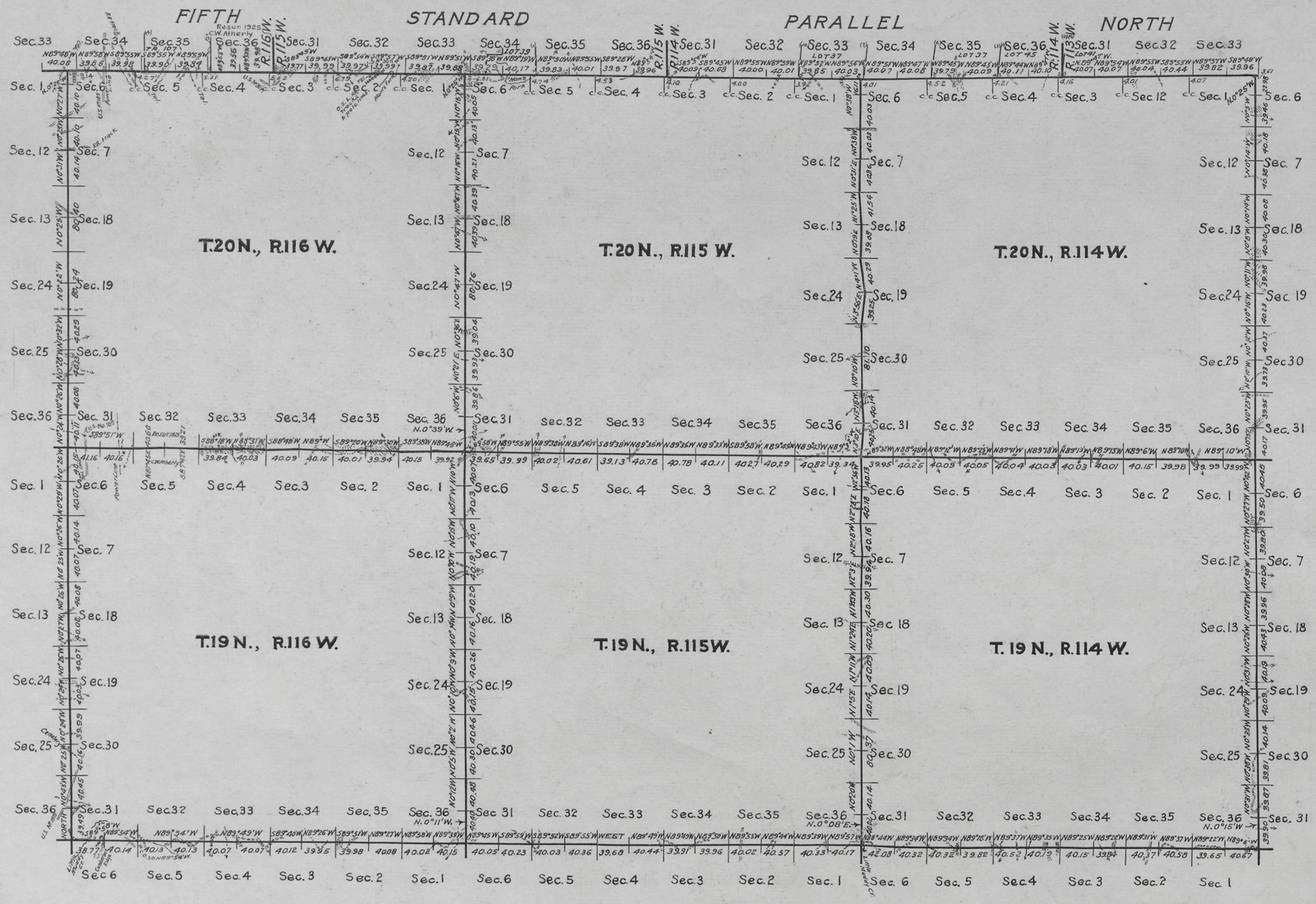

Resurvey authorized by Commissioner's Letter "E" dated June 17, 1937

UNITED STATES DEPARTMENT OF THE INTERIOR

GENERAL LAND OFFICE

Scale: 1 inch = 100 chains

LINES DESIGNATED	BY WHOM SURVEYED	GROUP NO.	DATE OF SPECIAL INSTRUCTIONS	WHEN SURVEYED BEGUN	WHEN SURVEYED COMPLETED
Exteriors	Ross W. Moor	184	May 15, 1940	August 9, 1940	October 12, 1940

Denver, Colorado Aug. 10, 1943

This plat of Townships Nos. 19 & 20 N, Ranges 114, 115 & 116 West of the Sixth Principal Meridian, Wyo. is strictly conformable to the field notes of the resurvey thereof which have been examined and approved

Russell K. Allen

Acting Assistant Supervisor of Surveys

Washington D.C., Aug. 23, 1943

The resurvey represented by this plat having been correctly executed in accordance with the requirements of law and the regulations of this office, is hereby accepted

Thos C Howell

ACTING ASSISTANT COMMISSIONER

3035

Transmitted to Evanston L.O.
May 9, 1944

Click Here for Field Notes

Ret. / Resurvey Notes, All or Part

41 Indexed

4254

53

RESURVEY
TOWNSHIP EXTERIORS

SCALE: 160 CHAINS TO 1 INCH.

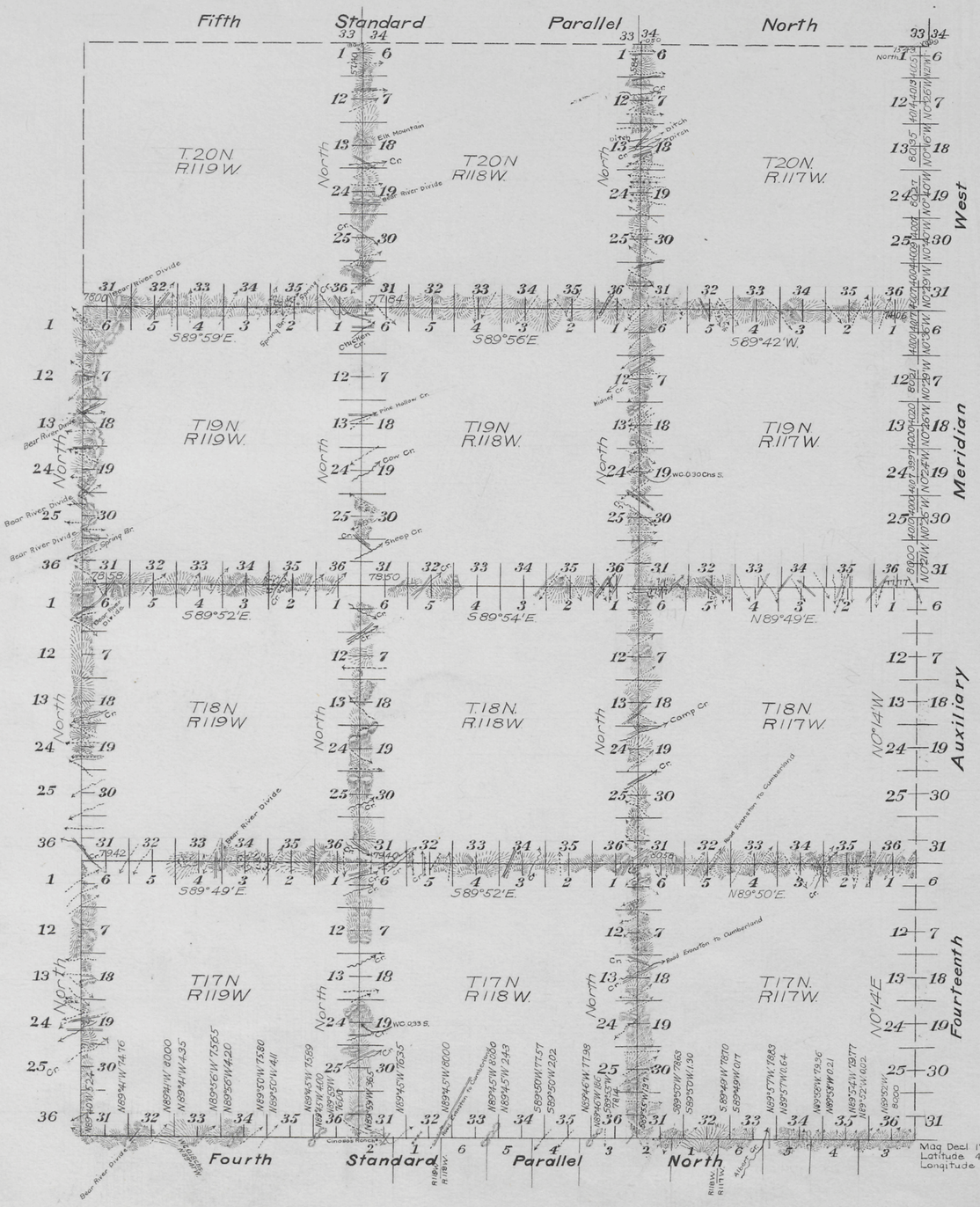

This Plat of the Resurvey
of
The Fourth Standard Parallel North through, Ranges Nos 117, 118 and 119 West, and

The North Boundaries of Townships 17, 18 and 19 North, Range No 117 West, and

The North East and West Boundaries of Townships Nos 17, 18 and 19 North, Ranges Nos 118 and 119 West, and

The East and West Boundaries of Township 20 North Range No 118 West and
The Retracement of
The Fourteenth Auxiliary Meridian West through Townships 17, 18, 19 and 20 North, between Ranges Nos 116 and 117 West of the
Sixth Principal Meridian, Wyoming
is strictly conformable to the field notes of the resurvey thereof by
Johnson and Voigt, U.S.D.S
under their Contract No 337
dated June 8, 1909
which have been examined, approved and filed in this office.
U.S. Surveyor General's Office,
Cheyenne, Wyoming,
March 14, 1911.

Stephen B. Stockman
Surveyor General.

Surveys Designated	Amount Mls	Chs	Lks	When Surveyed
Standard Lines Resurveyed	18	00	00	July 3, 1909 – July 11, 1909
Standard Lines Retraced	23	57	56	July 4, 1909 – Aug 12, 1909
Connecting Lines		27	29	July 1, 1909 – Oct 16, 1909
Township Lines	119	19	96	July 11, 1909 – Oct 16, 1909

2457

W.C.H.

AMT

Accepted by the Acting Commissioner in his Letter "E" Sept. 21, 1911

(8)

Indexes

32

Click Here for Field Notes

Retracement Notes, All or Part

418

EXTERIOR LINES.

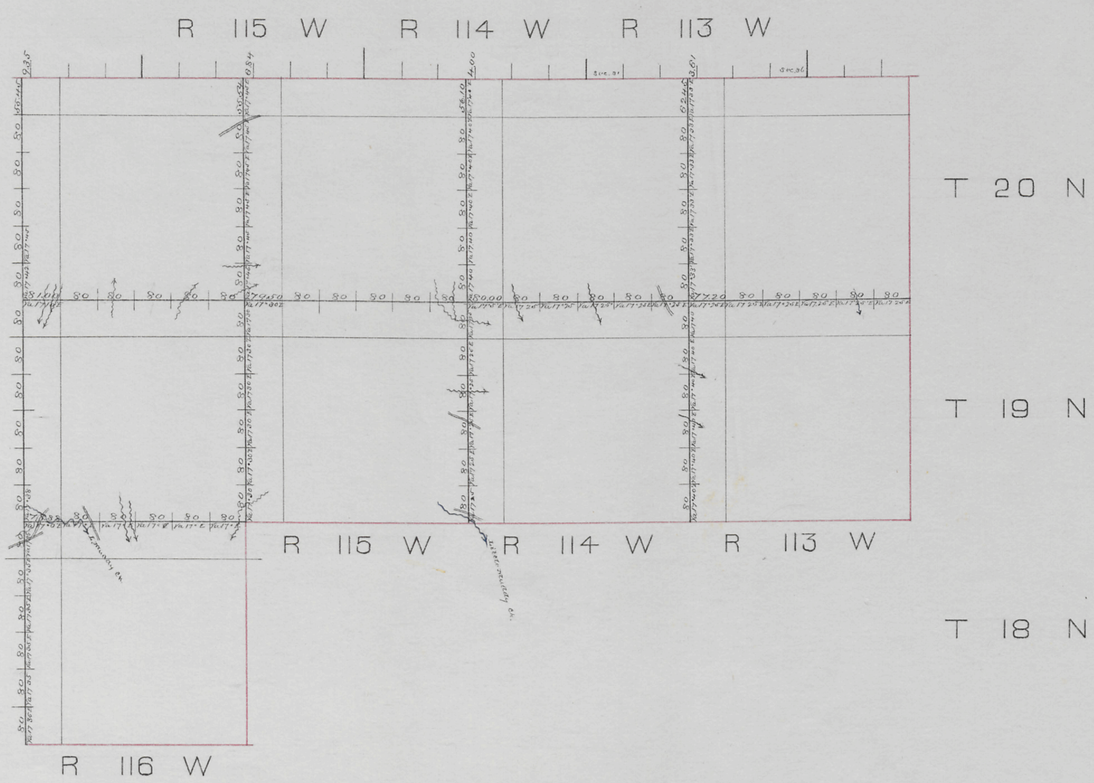

Surveys Designated	By Whom Surveyed	Date of Contract	Date of Survey	When Surveyed
Exterior Lines	Thos B. Medary	July 8th 1874	82 - 66 12	July 6-14 1874
Connections	Thos B. Medary	July 6th 1874	23 80	July 13th 14th 1874

I hereby certify that the above Diagram of the Exterior lines of Tps 18 N. R. 116 W. and Tps. 19 & 20 N. Ranges 113, 114, 115 & 116 West of the 6th P.M. in Wyoming Territory is strictly conformable to the field notes of the survey thereof on file in this Office which have been examined and approved

Surveyor Generals Office
Cheyenne Wyo. Nov. 14th 1874.

Silas Reed
Surv. Genl

367